

COIMISIÚN LÁIMHSCRÍBUNNÍ NA hÉIREANN
IRISH MANUSCRIPTS COMMISSION

THE
CIVIL SURVEY

A.D. 1654-1656

COUNTIES OF DONEGAL, LONDON-
DERRY and TYRONE

VOL. III

WITH THE
RETURNS OF CHURCH LANDS FOR THE THREE COUNTIES

Prepared for Publication with Introductory Notes

BY
ROBERT C. SIMINGTON
Of the Quit Rent Office, Dublin



DUBLIN :
PUBLISHED BY THE STATIONERY OFFICE

To be purchased directly from the
GOVERNMENT PUBLICATIONS SALE OFFICE, 5 NASSAU STREET, DUBLIN, C.2
or through any Bookseller

Price One Guinea

1937

INTRODUCTION

The Civil Survey.

THE immediate circumstances leading to the taking of the Civil Survey (1654-6) were the statutory commitments of successive Parliaments, in England, in respect of advances of money, by way of adventure, and of the arrears of pay due by the Commonwealth Government to its own officers and soldiers. These obligations were to be satisfied in allotments of Irish land and, as a preliminary measure of enquiry, a survey of the country, founded upon the authentic information of the old inhabitants was directed to be made. The barony was selected as the territorial basis of the survey, as it was to be the ultimate area in which the allotments to the interests concerned were to lie. The extensive information required was of a geographical, proprietorial and economic nature and, for this purpose, the most able of the residents were to be constituted juries. These were to be empanelled by local commissioners appointed under commission.¹

In more than one of the commissions authorizing the survey, and directing the procedure to be followed, the survey to be made was distinctly named the Civil Survey. It was to be made under the jurisdiction of special courts called Courts of Survey. These Courts were to determine and record the possessions of the proprietors of lands and the tenures and titles of their respective estates. For this purpose, power was given to summon, and examine upon oath, such persons as might be considered competent to assist in the discovery of the facts; and further, to demand the production of such evidence of title as was considered necessary. Here, an analogy may be found to those courts which take cognizance of questions of fact only, arising between man and man in his civil capacity. Allowing that the Survey was made under the Civil Authorities, and, also, that it was made by the people, or their most knowledgeable men, it is suggested that the Civil Survey was so called because it would be essentially a testified record of the facts concerning the possessions of the subjects, the citizens, and declared to on oath before courts appointed to ascertain such facts.

The Civil Survey was begun in June, 1654, and commissions continued to be issued during 1655 and 1656. Through the zeal and industry of the late W. H. Hardinge, Esq., M.R.I.A., its territorial extent, the names of the commissioners, and the dates of their commissions can be ascertained.² As to the extent of the Civil Survey, it comprehended the whole of Leinster, the whole of Ulster, with the exception of the barony of Farney, in the county of Monaghan; the whole of Munster, with the exception of Clare; in Connacht, only the county of Leitrim was surveyed. This represented in all a Civil Survey of twenty-seven counties. For the remaining five, the earlier survey, called Strafford's survey, was available. According to the Book of Distribution, the Gross Survey—the survey immediately preceding the Civil Survey, was utilised for the barony of Farney.

What has survived of the Civil Survey extends to parts of three provinces, namely, for Munster—Tipperary, Limerick, Waterford, and part of one barony in Kerry; for Leinster—Dublin (except New Castle and Upper Cross), Kildare (except

¹ *Vide* specimen of Commission and Instructions, pa. xxi.

² *Vide* Mr. Hardinge's Memoir on Manuscript, Mapped and other Surveys (1640 to 1688), Vol. XXIV, *Trans. R.I.A.*

Ophaley), Meath, Wexford (except Forth); for Ulster—Donegal, Londonderry and Tyrone.

From this survival of the Civil Survey, and from the Commission and Instructions which have been preserved, the functions of the commissioners, the duties of the juries, and the method of exhibiting their survey may be learned.

The functions of the Commissioners included the holding of Courts of Survey, and in having their ascertained particulars engrossed in one or more books, each barony by itself. These engrossments were to be returned, attested under the hands of three or more of the Commissioners, to the Surveyor-General and a duplicate, in like manner, fairly engrossed, attested and sealed up to the Registrar for Forfeited Lands. It appears from the list of the Commissioners, for each county, that the same set operated in several counties. Thus, in Ulster, the identical Commissioners were appointed for Antrim, Armagh and Down, and likewise another similar set for Derry, Donegal and Tyrone. In the south and east the same Commissioners were appointed for Waterford and Queen's County; and again the one set for King's County and Longford.

Before the Civil Survey was begun, it was recommended that the Commissioners to be appointed should be the Commissioners of Revenue "upon the place" or "other able and knowing men in the country." The names, which have been preserved, can be identified with the family names associated with the landed settlements in Ireland, for a period considerably more than fifty years prior to the Survey. In the north, particularly, the Commissioners would appear to have been proprietors of land. From time to time, new Commissioners were appointed, as the attestations to the Survey, which has survived, show. Mr. Hardinge's list is that of the original Commissioners.

The duties of the local juries were of the widest and most responsible nature. They were to be given "in charge to inquire and find out all and every the particulars" required to be ascertained. They were, when necessary, "to view and tread the meets and bounds of the premises, and to forme all such other matters and things as are perfectly inquirable in courts of survey . . ." These juries were composed—as was indeed attested¹—of "the most able and ancient Inhabitants of the country." Their names² have survived for all the baronies of two counties—Tipperary and Limerick. It is possible to identify some of these jurors as proprietors, and it would not be an unreasonable conjecture to assume, in most cases, that they were relatives of proprietors—brothers or elder sons. The juries for corporate towns appear to have been composed of the mayor, aldermen and burgesses, together with representatives of the professional and business interests. Additional jurors were added as assistants by special order. The name of the clerk appointed by two of the Limerick juries is given, at the end of the lists of jurors for the barony of Pobblebrien and of the Liberties of Limerick.

Distinct juries were appointed for each barony and were selected, as stated, for their special knowledge of the territories within which they resided. The number comprising each jury varied. In Limerick they ranged from twenty-four to forty-five for each barony; in Tipperary, from ten to twenty-three. For the distinct surveys to be made of Crown and Church lands the same jurors were appointed.

The survey of each barony opens with a description of its meares and bounds,

¹ In the Surveys of Waterford and Dublin.

² They are not forthcoming for Donegal, Derry and Tyrone; see explanatory Note at page xii.

and with an exposition of the nature of its soil. Its contents according to the old land measure is set down, and the description concludes with an account of the parishes, manors and castles within the barony.¹ The boundaries of the parish follow, and at the end of each description, in the Tipperary text, there is a statement as to the value of the tithes. The lands comprising the parish, their owners, estimated area, what was profitable and unprofitable, and the respective valuations are then set out in tabular form, intersected by further descriptive particulars relating to the tenures or titles under which each denomination was held. Here the ancestral tenures of the Gael, and the Norman, existing in 1640, are exhibited and recorded, as well as titles "by patent from the Crowne."

Instances of the former will be found in the barony of Ikerrin, within the text of volume one. There, the whole parish of Killea is shown to have been individually and "moyetively" distributed between numerous proprietors "all descended out of the house of O'Magher whose title they clayme (viz.) by fee from their ancestors." It is recorded of each that he was the proprietor of the fractional proportion specified by descent from his ancestors. These inherited divisions, the meares of which could "by no way be set forth distinctly" represented, doubtless, the shares to which the proprietors were entitled, individually, in the productivity of the soil. Whether the division was in pursuance of a Brehon decree, or family arrangement, is not recorded. But there is extant for certain lands in the neighbouring barony of Lower Ormond a copy of a Brehon judgment, dated 8th October, 1584, regulating the tenures thereof, and which directs "an honest, equal, brotherly division with each other according to the custom of their ancestors."²

In addition to the tenures, the description of the lands includes an account of their amenities. The area under timber, its distance from the nearest port, the presence of mills, and the varying succulence of rivers and streams, according to the season of the year, are amongst the particulars recorded³ in this section of the Civil Survey. And so, until every parish in the barony was completed.

Thus emerged the "old inhabitants" survey of their country,⁴ of its place—names, rendered phonetically into English of the time, of its ancient tenures, of its land measures and territorial divisions. It extended far beyond the discovery of forfeited lands, Crown lands, Church lands, the lands of the English and of Protestant lands—their owners, and estimated areas. It revealed and preserved the memory of the ancient bounds, place-names, and antiquities of three provinces. It comprehended the detection of the wealth and valuation of the country, in every form under and above the surface of the land. The Civil Survey is not limited to defining the boundaries of forfeited lands; it records the boundaries of baronies "and the course that the said meets and bounds doe runne." It gives independent dealings with lands, transfers by sale, bequests by testament, mortgages, and marriage settlements. It is a description of the physical features of the land from the highest to the lowest denominations—a geography of its mountains, its high roads, its rivers and streamlets, and simultaneously a record of the ownership and title to the lands which these natural boundaries surrounded or divided.

¹ The descriptive contents are fuller for some areas than others.

² 29th Report Deputy Keeper Public Records, Ireland (1897). The judgment was transcribed and rendered into English by Mr. M. J. McEnery, M.R.I.A.

³ Notably for the southern counties.

⁴ The origin of the new Proprietorship established by the Plantation of Ulster (James I), over the counties of Donegal, Derry and Tyrone, is specifically referred to in the text for these counties; see explanatory note at page xiii.

The purpose of the survey has been stated by Mr. Hardinge : " Many persons are under an impression that the Civil Survey was designed as the basis of the satisfactions afterwards made to the soldiers for arrears of pay due to them, and that it was rejected by the Government in consequence of complaints of its inaccuracy. Such an impression is altogether erroneous. This survey was not designed for the purpose assumed. It was a preliminary work, essential to the discovery and description in a legitimate and solemn manner of the forfeited lands, and from which lists technically called ' terriers ' were afterwards supplied to the several surveyors for their admeasurement and mapping.

" It was by these maps, and their index sheets, when approved by the Surveyor-General, and sanctioned by Government, and not by the Civil Survey, that the land satisfactions were made to the soldiers and adventurers, as well as to the other interests afterwards let in by the Acts of Settlement and Explanation."

In the indexing of each barony, a uniform method was adopted throughout. The proprietors were distinguished by separate indexes, that of the English usually coming first, and the Irish next. An index of the lands followed¹ these, and then an index of " Observations." The place-names, however, in the barony and parish descriptions were not indexed ; nor were the personal names referred to in the descriptive particulars relating to the title to lands by descent, through patent or conveyance. A full index will be forthcoming with the complete publication of the text for each county.

The pagination, in one respect, was also uniform. Each page was numbered at the top of the right-hand corner, and the index was based on this pagination. In some baronies, however, there is recorded a second pagination, on alternate pages. It occurs either at the bottom or side of the page, and suggests a reference to the folios in which the first entries may have been made.

As directed, a number of the Commissioners, usually three, attested or certified the survey of each barony. Their names appear at the end, appended to statements certifying how and when the Survey was made. A statement as to the holding of the Courts of Survey, followed by the names of the jurors, precedes the description of each barony in Tipperary. The names of the Limerick jurors " sworn and empanelled to enquire of and return an exact Survey " appear after those of the Commissioners at the end of the baronies. The jurors for County Dublin are described as " the most knowing and sufficient men," though their names are not returned. The jurors for Waterford are described as " the most able and ancient inhabitants of the country." The northern Commissioners certified that the Survey was taken by them, and recorded the date.

When completed, the Civil Survey was to be forwarded to the Surveyor-General, and a duplicate sent to the Registrar for forfeited lands. The former set, according to Mr. Hardinge, unquestionably reached its destination. He refers to the statement of Surveyor-General Stone that it was consumed in the fire of 1711. " This statement implies," says Mr. Hardinge, " that the set was complete, and in this office when the fire occurred, but the statement is inaccurate. A large portion of the set had been removed from the Surveyor-General's office . . . before the close of the year 1667—and was not afterwards restored." He then refers to the discovery, in 1817, by the

¹ As this index is not furnished by the text for the northern counties one has been prepared specially and appears as an Appendix to the present volume.

Irish Record Commissioners, of eighty-four "original Civil Survey Barony Books" in the library of Viscount Headfort, at Kells, County Meath.

The subsequent history of these books is related in the Statement (see page xxvi) of Mr. M. J. McEnery, M.R.I.A., Deputy Keeper of Records, and Keeper of State Papers, 1914-1921. Acquired by the Commissioners of Woods, Forests and Land Revenues, they were deposited in the Quit Rent Office, and ultimately transferred to the Public Record Office. Mr. McEnery points out the importance of this addition to the latter office, where it was available for public inspection. Copies of the volumes were then supplied by the Record Office to the Quit Rent Office. A separate statement shows the counties and baronies which these represent (see page xxvii).

As to the duplicate set of Civil Survey barony books, destined for the office of the Registrar of Forfeited Lands, Mr. Hardinge says: "The set of barony books, which must be presumed to have reached the office of Registrar of Forfeitures, should have been transferred to the Auditor-General, as the other records of that office were, under the 60th section of the Instructions annexed to the Act of Settlement, about the year 1678; but there exists no evidence whatever from which to infer such a transfer; and I am of opinion that this set of barony books were appropriated antecedently to that year by some person officially, or otherwise, closely connected with the Office of Registrar of Forfeitures; and that at this moment they are reposing in some private library . . ."

The hope expressed in 1862 by Mr. Hardinge, that the publication of his Memoir, on the Manuscript and other Surveys of Ireland, would evoke inquiry, especially in England, may now be renewed.

The legal framework within which the Civil Survey was begun and completed will now be referred to briefly.

The source of authority for the taking of the Civil Survey, resides in that code of English Acts and Ordinances—passed between the years 1642 and 1653, contemporaneous with the wars begun in Ireland towards the close of 1641. A survey of forfeited lands was contemplated from the outset, and the opening Act of the code prescribed the measure to be taken when the English Parliament should declare the existence of conditions which would permit of the survey being made.¹ By an Act passed in August, 1652, it was declared that a position had been reached when a settlement of the Irish nation might be effected.² "Early in 1653, when the Commissioners of the Parliament of England, for the affairs of Ireland, felt themselves in a condition to proceed with a survey of the forfeited lands, they had, as a necessary preliminary, to decide upon the manner of its execution. The ancient modes known in law were two:—1st, by inquisition out of the Chancery or Exchequer, after the precedents of the surveys of the Desmond forfeitures; 2nd, by commission under the great seal, after the precedent set by James I, in the survey of the six escheated counties. The latter mode was adopted."³ On the 22nd June, 1653, a Commission, with Instructions, under the Great Seal of England⁴ was addressed to Charles Fleetwood, Esq., Lieutenant-General of the Army in Ireland, Edmund Ludlow, Esq., Lieutenant-

¹ Scobel: *Acts and Ordinances*: 17 Chas. I. c. 34, pp. 26-31.

² "An Act for the Settling of Ireland," *Acts and Ordinances of the Interregnum*, Firth and Rait pp. 598-603.

³ Hardinge's *Memoir*, ante, p. 9.

⁴ *Acts and Ordinances*, Firth and Rait, ante, p. 741.

General of the Horse, Miles Corbet, Esq., and John Jones.¹ It constituted them Commissioners for putting in execution the instructions; thereto attached, for a perfect survey and admeasurement of various classifications of lands. They were authorised to appoint Surveyors-General, and "Surveyors under them," and "to constitute a fit person of integrity for the Office of Registrar." This Commission, with Instructions, was ratified and confirmed by the Act for the "Satisfaction of Adventurers and Soldiers," passed on the 26th September, 1653.²

The Instructions, accompanying this Commission, prescribed the procedure to be followed, and the personnel to be employed in the three surveys directed to be taken—namely, a survey by inquisition, a survey by admeasurement, and what was called a "Gross Survey." Under-Surveyors, to be appointed by the Surveyors-General were directed "to enquire and find out" the landed interests of the inhabitants, and, also, what were Crown lands and Church lands; for this purpose they were empowered to hold Courts of Survey. For the survey by admeasurement "persons skilled in the art of surveying" were to be appointed, subject to the approval of the Commissioners, under the warrant of the Surveyors-General.

On the grounds of the utmost urgency the "Gross Survey," though the last to be named, was directed to be made first, irrespective of what the instructions provided, as to the other surveys. Commissions for this survey were issued, simultaneously, in August, 1653, to the public officers acting as commissioners of revenue, within the fifteen precincts into which the country has been divided. So unsatisfactory, however, were the returns from the Gross Survey,³ that official directions were given for the taking of abstracts from the Strafford surveys, and such "other papers, returns, or county books," as were available. The Gross Survey continued, however, until the following year, when it was suddenly stopped.⁴ Then, by an Order dated the 14th April, 1654, addressed to the Surveyor-General, Benjamin Worsley, Esq., the other surveys, authorised by the Commission, with Instructions, of 22nd June, 1653, were directed to be begun.⁵

The initial proceeding under this Order would appear to have been the consideration of the instructions to be issued for the making of the Civil Survey, and the Survey by admeasurement. A Committee was appointed for the purpose, by the General Council of Officers, and it reported on the 11th May, 1654.⁶ This report was mainly concerned with the principles and the methods to be adopted and followed in the admeasurement of estates and their surrounds. As to the Civil Survey, the procedure had been already fully indicated by the Instructions of June, 1653, and the Committee then added nothing to these save a recommendation on the subject of the Courts of Survey. For "their better performance," the Committee advised that the instructions

¹ Three of these were the Commissioners of the Parliament of England, appointed in 1650, for the purposes of the Civil Government of Ireland. They were then empowered to put in execution in Ireland, all laws, in force in England for "the sequestration of papists' and delinquents' estates." The administration of justice, the encouragement of learning, and the improvement of the revenue were to be the subjects of their consideration. Dunlop: Cal. Doc. No. 1.

² *Acts and Ordinances*, Firth and Rait, pp. 722-53.

³ The Gross Survey has been defined as "a measurement of the surround of whole baronies." Larcom: *Petty's History of the Down Survey*, pa. 313.

⁴ "The gross or estimate survey was the evidence of the lands forfeited, but not of the acreable area or value of the lands." Harding, *ante*, p. 11.

⁵ Hardinge: *ante*, p. 12.

⁶ Dunlop: Cal. of Doc. 485, Vol. II, pp. 418-419.

⁷ Larcom's *Hist. Down Survey*, pp. 4-6.

to be issued should be directed to the "Commissioners of Revenue upon the place" or "other able and knowing men in the country." Whether by virtue of this recommendation or not, Commissions, with Instructions, began to be addressed, in the following month, to sets of Commissioners for each county in Ireland, excepting the counties of Clare, Galway, Mayo, Roscommon and Sligo. With regard to these counties "the Strafford survey, then extant, contained as specific an account of the lands, their proprietors and possessors, as any new work of the kind could do."¹

The sequence in which the Commissions, with Instructions, were sent to the local Commissioners was based on the priority of the appropriations of the counties of Ireland specified in the Act of Satisfaction of September, 1653. Ten counties, in the first place, were set aside for the satisfaction of the Adventurers and Soldiers, and the earliest Commissions, with Instructions, were issued in respect of these counties. Fortunately, specimens have been preserved and are reproduced (see page xxi). It is from the examination of these that the magnitude of the Civil Survey will be learned.

Within this legal framework, the Civil Survey was begun. The last date of which there is any record for the issue of a Commission is the 1st September, 1656, for county Monaghan. Eighteen Commissions were issued in 1654, covering the same number of counties. There is strong evidence to support the opinion that the survey of these was completed before the summer of 1655, and a statement by Mr. Hardinge on this point will be quoted presently. Two-thirds of the work would, therefore, have been completed in about twelve months. For the remaining nine counties, seven Commissions were issued between 1655 and 1656; the Commissions for two counties—Cavan and Fermanagh, have not been found. While no definite date can be assigned for the completion of the Civil Survey, the year 1656 may be said to have witnessed the issue of the final Commissions under which its far-reaching enquiries were made.

It has already been stated that in more than one of the Commissions, the Surveys to be taken were distinctly named "The Civil Survey."² This is the specific and official appellation. Mapped admeasurements, contemporaneous with the Civil Survey, were at times also brought within this designation. "It was the unsatisfactory nature of the survey taken under this Order—the so-called Civil Survey—which led Petty to offer to undertake a more exact admeasurement of the forfeited lands in Ireland."³ This Order has been previously noticed. It was the Order dated 14th April, 1654, which, on the failure of the Gross Survey, directed the taking of the other surveys authorized in June, 1653. In pursuance of this Order, and by virtue of the Act of September, 1653, two distinct sets of instructions were issued; one to the local Commissioners, for the taking of the Civil Survey, and the other, some time later, to the surveyors who were to admeasure the forfeited lands according to certain rules. The Report of the Committee appointed "to consider the business of the Surveys," dated September 24th, 1654, clearly shows that it was the considered inadequacy of these rules that led to Petty's proposals "for a more exact admeasurement."⁴ The Civil Survey had been placed in other hands four months previously, and proceeded to a conclusion, in the manner first appointed, as what has survived of it definitely attests.

¹ Hardinge's *Memoir*, ante, pp. 13-20.

² *Vide* Digest appended to Hardinge's *Memoir*, pa. 55 and pa. 64, where attention is directed to this fact in the particulars for the Counties of Louth and Wicklow.

³ Dunlop : Cal. Doc. Note to Document No. 485, pa. 418.

⁴ Larcom : Petty's *Hist. Down Survey*, pa. 10.

Neither in authorship nor correction can Petty be identified distinctly with it. Rather his total dependence on the Civil Survey is a distinguishing feature of its history.

The Instructions to the Local Commissioners directed that out of the surveys taken, abstracts containing the names of lands, and their boundaries, should be delivered to those authorized to make the admeasurements. Petty's contract of the 11th December, 1654, left this procedure undisturbed.¹ But time was the essence of this contract, so far as Dr. Petty was concerned. He had contracted to perform the work of admeasurement "within one year and one month next" after the date of his agreement. Immediately pressure began to be employed for one return or another. On the 20th December, it was ordered "that all commissioners which are employed in the civil survey do take care with all speed to furnish Dr. Petty or his assigns, with the abstracts of all the forfeited lands in each county and barony . . . to the end the said Dr. may be directed unto all and every of the said lands to be surveyed by him."² On the 25th December, the "Committee touching the manner of Surveys" requested the Lord Deputy to obtain from the Committee "for the Civil Survey" an estimate of all the forfeited lands both profitable and unprofitable.³ On the 12th February following a further Order was issued: "Ordered, that it be referred to the committee for removing obstructions in the surveys undertaken by Dr. Petty, to meet . . . and consider of the proceedings of the commissioners for the civil survey, and how the concealments of lands may be remedied, how far the present surveys may be of use, and what course is to be taken for having true and full civil surveys returned to remain of record for public use. And they are to treat with the commissioners-general concerning abstracts to be given of the civil survey."⁴ The explanation of the urgency that had arisen is manifest from Dr. Petty's "Humble Remonstrance concerning his extraordinary Grievances":⁵

"And first," he complained, "your petitioner sheweth that through the backwardness of the Civil Survey, and want of abstracts, he was exceedingly damnified. At first, that having none at all ready at the first sealing of his contract hee, notwithstanding, out of zeale to promote the service sett out sixty instruments to enquire of the country, which proved soe confused, as that the whole charge of what was done untill the latter end of February was wholly lost." That Dr. Petty required more than abstracts is evident from the continued expression of his grievances, thus:

"Efor want of the bookes of the Civil Survey your petitioner hath been often put to the trouble and charge of two or three admeasurements instead of one." And, finally, he complained: "Your petitioner after long sollicitation finding noe hopes of having the civil survey of the countyes of Carlow and Wicklow, hath notwithstanding adventured to survey and measure them . . . to the end of the season for doing the same might not slipp and bee lost, to the prejudice of the Commonwealth and the Army." In whatever quarter the delay may have rested, it can scarcely be ascribed to those charged with the taking and attesting of the Civil Survey. That, for the County Tipperary, for example, was completed, with the exception of two baronies, before the end of October, 1654, two months before the signing of Dr. Petty's contract. This will be seen from the separate statement on this county (see Vol. I.,

¹ Larcom: *ante* pp. 23-29.

² Larcom: *ante* pa. 38.

³ Larcom: *ante*, pp. 40-41.

⁴ Larcom: *ante*, pa. 389.

⁵ Larcom: *ante*, pp. 120-124. Dr. Petty's Remonstrance was addressed to the Council in March, 1656, pa. 331, *ante*.

page xi). According to Mr. Hardinge, who had all the records at his disposal, "the Civil Survey of most of the baronies included within the said articles (Petty's agreement) was returned . . . before March 1655, and many of them before the date of Petty's articles of undertaking; so that no impediment interposed to prevent his making an immediate commencement of the admeasurement and mapping work." This certainly clears the jurors and local commissioners. It may be pointed out, however, that the Civil Survey was required for another purpose at this time. In the same month that Dr. Petty's agreement was made—December, 1654—Commissioners, commonly called the Athlone Commissioners, were appointed in connection with the Transplantation proceedings. "As the whole nation was declared guilty of rebellion it lay on each claimant to prove the extent and nature of his estate. To check the claimants the Commissioners were furnished with, amongst other books, the Civil Survey."¹

Whatever may have been the cause of the "backwardness" of which Dr. Petty complained, his "grievances" may be interpreted, perhaps, as being amongst the earliest tributes to the Civil Survey. It is to be apprehended, however, that if some of the surveys were to prove less informative in descriptive detail than others, the deficiency was to be related to the pressure residential either in Petty's contractual obligations for the performance of his own survey, or in the requirements of "The Court of the Commissioners for the Claims and Qualifications of the Irish."

¹ Carte papers: 32nd Report, Deputy Keeper of Records, England.

The Civil Survey of Donegal, Londonderry and Tyrone.

THE Civil Survey of the counties of Donegal, Londonderry and Tyrone was taken under the authority of Commissions with Instructions, dated 28th. July, 1654.¹ Though these are not available, specimens of the Commission and Instructions issued for another county have been preserved and are included in this volume (p. xxi). The arrangement of the text is in accordance with the directions there given, the lands of the "English or Protestants," Forfeited Lands, Church and Crown Lands being distinguished and returned, for each county, "distinctly by themselves." Likewise, appear separately, the lands of the "Colledge of Dublin," in the barony of Tirhugh, county of Donegal. With one exception² each baronial return of the entire text is certified by four Commissioners to be "A perfect return of all lands within the barony." The Certificates so given are all dated, at Londonderry, the 8th March, 1654 [-5], and are signed by the same Commissioners: "Geo. Carye, Wm. Dutton, Tris. Beresford, Mich. Beresford." The last two Commissioners were prominent in public and official affairs, Tristram Beresford representing Londonderry in Parliament A.D. 1661, and Michael Beresford being sheriff of the counties of Donegal, Derry and Tyrone.³ They were the sons of Tristram Beresford,⁴ one of the Agents⁵ "who came to get possession of the whole of the immense grants on behalf of the Londoners and to superintend their affairs generally at Derry and Coleraine."⁶ The names of the Civil Survey Commissioners can also be identified with those of proprietors of land in the text for Donegal and Derry. Though the names of the jurors who were "to inquire and find out the particulars" are not forthcoming, it is to be inferred from textual statements,⁷ explanatory of the proprietors' titles, that they included "able and knowing men" drawn from families who had settled in Ulster under the conditions of the Plantation Settlement A.D. 1608-10.

Indices of the proprietors, and of the lessees of the Church Lands supplement the text of each baronial return for the respective counties. Similar indices of lands, however, are not so furnished. To meet this requirement, such indices have been prepared for this volume, and appear, as an Appendix, at page 413. As there explained, they have been based on the pagination and the distinctive arrangement of the text.

The Civil Survey of the three counties, representing, in all, thirteen baronies, with the liberties of Derry and Coleraine, was completed, according to the Commissioners' attestations, within eight months of the Instructions issued in July 1654.

¹ Hardinge, *Surveys in Ireland (1640 to 1688)* Vol. XXIV., *Trans. R.I.A.*, pp. 70, 73, 75.

² Raphoe barony, co. Donegal, p. 21.

³ Hill's "*Plantation of Ulster, 1608-1620*," p. 404.

⁴ *Ibid.*, and where it is also stated that a daughter of Tristram Beresford was married to George Carey of Redcastle, Inishowen.

⁵ "*Concise View of the Society of the Governor and Assistants of London of the New Plantation in Ulster*" (1822) p. 29.

⁶ Hill, *ibid.* pp. 404-405.

⁷ In the course of this note these statements are quoted and a special reference made to the text for Londonderry.

The text is specific, at certain areas,⁸ as to the origin of the proprietors' title to the lands set out in the scheduled statements: "Upon ye generall Survey of all lands in ye county of Tyrone taken upon the first plantacon in King James his raigne" the barony of Strabane was "devided into aleaven pporcons . . . which were erected in seaven entyre Manors, and granted to Undertakers and Servitors of the British nation, and noe Irish had or yett hath anie estate therein." Within the text for Terkerin barony, at page 220, it is recorded that "Derry City, and Liberties together with the towne of Coleraine And the lands lying in severall proporcons thereunto belonging in the Co. of Londonderry . . . were granted by patent from King James unto the Citizens of London." The parcelling out, thus, of vast areas to British Undertakers, as well as to English Servitors in Ireland, "the Colledge of Dublin," the Ulster bishops, and to other interests,⁹ followed on the escheat to the Crown (James I) "of great scopes and extent of land" in Ulster¹⁰. "Such portions of these as could not be included in the attainder of the fugitive earls of Tyrone and Tyrconnell, or in that of their immediate adherents, who went with them into exile, were claimed for the King through an Act of Parliament known as the 11th., Elizabeth."¹¹ Of these "great scopes and extent of land" Inquisitions were taken and Surveys made,¹² A.D. 1608.¹³ 1609.¹⁴ The compass of the Confiscation was clearly stated by Sir John Davys in a letter of August 1608: "They [the Commissioners of Survey] hope before Michaelmas to present a perfect survey of six severall counties which the King has now in demesne and actual possession."¹⁵ These were the counties of Armagh, Tyrone, Coleraine, Donegal, Fermanagh and Cavan, commonly called the "escheated counties." Under the "Orders and Conditions¹⁶ of the Plantation," A.D. 1608-9, as well by special grants from the Crown,¹⁷ "those unreformed and waste countries" were distributed to the "King's subjects of Great Britain as of Ireland" by Letters Patent, subject to certain covenants and conditions.¹⁸ The present text is a recital of this new proprietorship over the counties of Donegal, Londonderry (formerly Coleraine) and Tyrone. Throughout its pages the names of the first Crown grantees, under the Plantation, are frequently recorded.

Parishes will be found extending, as a rule, through the distinct sections into which the Civil Survey, for each barony, of the respective counties, is divided. For

⁸ Tyrone county, barony of Strabane, p. 373; Derry county, p. 220.

⁹ They are all specified by Hill, *supra*, preface p. 2, and with the above included "incumbents, corporate towns, forts, free schools, and certain native inhabitants of the province—for even the little shreds given to them, were given from the confiscated lands, and specially for plantation purposes."

¹⁰ Commission for a new Survey of the escheated counties, 21st. July, 7 Jas I. (Printed in Ulster Inquisitions).

¹¹ Hill, *supra*, pref. p. 2. The full title of the Act 11th. Elizabeth is "An act for the attainder of Shane O'Neill, and the Extinguishment of the Name of O Neile, and the entitling of the Queen's Majestie, her Heyres & Successors, to the county of Tyrone, and to other countries and territories in Ulster."

¹² Commission for new Survey, *supra*.

¹³ Printed in *Analecta Hibernica*, No. 3, p. 151.

¹⁴ Appendix, *Ulster Inquisitions*.

¹⁵ Quoted by Hill, *supra*, pref., p. 2.

¹⁶ The "Orders and Conditions" are printed by Hill, pp. 78-89, as well abstracts of the Plantation grants, pp. 259-353.

¹⁷ "Inishowen is not mentioned in the list of plantation precincts, as this barony had been granted to Chichester." Hill, *supra*, p. 202. For the history of Chichester's grants, see Healy's "*Stolen Waters*."

¹⁸ These can be read in the "Orders and Conditions" already referred to.

a full return, therefore, of the denominations of land comprising a particular parish, all these sections must be consulted. There are instances, however, where whole parishes are returned exclusively within one section only—that for Church Lands. Glencolumbkille, at page 81 of this volume, is an example. The explanation is to be sought in the Ulster Inquisitions, A.D. 1609, and in the proceedings which followed, whereby certain lands described in the Inquisitions as “ Termon ” lands¹⁹ and “ Herenagh ”²⁰ (Aircinneac) lands were given by King James to the Ulster bishops.²¹ According to the Inquisitions certain parishes consisted *entirely* either of “ termon ” or of “ herenagh ” land.²² An instance may here be given, for the parish already mentioned, from the Inquisition taken at Lifford, 12 September, 1609: “ That in the said barony [Tirhugh in Inquisition, Boyleagh and Banogh in Civil Survey] is the parish of Glancollumkill conteyninge five quarters being all termon land.”

The subsequent disposal of both classifications of land is related by the Attorney-General of James I: “ For the termon and erenagh lands ” wrote Sir John Davys “ it was resolved (albeit they were not found to be the bishops’ lands, but the King’s) that the bishops should have those lands entirely, as of his Majesty’s free donation, whom they are to acknowledge, not only as a patron, but as a founder in regard to the endowment.”²³ In accordance with this arrangement, Letters Patent,²⁴ passing the lands, were issued to the Ulster bishops. By Act of Parliament, 10 Chas. I., ch. 5, Sess. 3—for confirming of leases, these Letters Patent were to be “ esteemed good and effectual in law ” against all claimants.

Towards the identification, within the Church Lands’ Sections of the text, of

¹⁹ The origin and purpose of these lands are explained by the Jury of the Inquisition taken at Dungannon, Tyrone, in 1609: “ That the erenagh land was att first given by the temporall lords immediatic to the first founders of the churches ; and that those founders did give the same to severall septs, for payinge rents and other duties to the bushoppes, and for repairinge and mayntayninge their parish church . . . and for keepinge of hospitalitie ; and that these septs or erenaghs have tyme out of mynde, inherited the said lands accordinge to the Irish custome of tanistrie, and that neither the lord archbushopp or any other bushopp nor their predecessors, could att any tyme heretofore, or nowe can, remove the said herenaghs out of the said lands ; and further, they say, that termonland had the same beginninge as herenagh land, onelye they differ in that the termon land had often tymes more privileges, as sanctuarie and the like, which was not allowed to many of the herenaghs.”

²⁰ “ Aircinneac, the Irish form of the word is derived, according to Colgan, from ar ‘ super ’ and cionn ‘ caput ’ or according to others from ard-ceann, or ard-cinn ‘ a chief head ’ and denotes as an ecclesiastical term ‘ the hereditary warden of a church. ’ ” Reeves, *Colton’s Visitation of Derry* p. 4. See also, *Life of St. Malachy O’Morgair* by O’Hanlon, p. 131, quoted in *Cogan’s Diocese of Meath* Vol. I. pp. 375, 376.

²¹ The disposition of lands, “ under colour of church lands,” is the subject of paragraphs 5 and 7 of the “ Articles exhibited by the earl of Tyrone to the King’s majesty,” printed at page 192 of Meehan’s “ *Fate and Fortunes of Hugh O’Neill—and Rory O’Donnell.* ” Duffy: 1868.

²² In ordinary parishes the allowance of herenagh lands was four ballyboes or one quarter ; but in some there was less, and in others again, especially those associated with the names of some distinguished saints, more. Thus in Maghera the ancient episcopal Rathlurg, there were six and a half ; in Ardstraw, which gave name to the ancient diocese of Ardsrath, sixteen ; in Drumachose, the Church of St. Cainnech, ten ; in Tamlaghtard the scene of St. Patrick’s labours, and the seat of one of the bishops of Cinel-Eoghain, the whole parish, except one townland ; and in Aghadowey, the Achadh-Dubhthaigh of St. Guarie, a ballybetagh, or thirteen ballyboes ; in Fahan, the seat of St. Mura, six quarters . . . ” Reeves’ *Colton’s Visitation of Derry Diocese*, p. 116.

²³ Quoted by Hill, *supra*, p. 206.

²⁴ *Calendar of Patent Rolls, James I.*, pp. 273 & 274 ; pp. 279–280.

the termon and "herenagh" lands, the Survey of Ulster,²⁵ A.D. 1608 (printed at page 151 *Analecta Hibernica*, No. 3), the Inquisitions of A.D. 1609 and the Letters Patent to the Ulster bishops, will be found most helpful. The first source sets out, barony by barony, the names of the "ecclesiastical" lands—described in places specifically as "termon" lands, the amounts of annual pensions and customs, the number of Ballyboes (Baile Bó) in each named Ballybetagh (Baile Biataigh) and the title by which these lands came to the Crown, that is by the Act 11th Elizabeth or otherwise. In specifying their parochial extent, the Inquisitions record the families by whom the lands were inhabited: "That there is in the said barony [Tirhugh] the parish of Kilbarron, conteyninge five quarters in all, whereof one quarter is herenagh land possessed by the sept of the Cleries as herenaghes . . . and that there is one quarter named Kildonned in the tenure of the said sept of Cleries . . ." (Inquisition²⁶ taken at Lifford, 12 September, 1609). Where the Inquisitions do not specify all the denominations by name, giving merely their extent in land measures, the Letters Patent to the bishops, which can be read in the Calendar of Patent Rolls, James I., should be consulted. The grant to the Archbishop of Armagh, 25 February, 12 Jas. I., (pp 273 and 274) sets out the sub-divisions of the termon lands passed to him.

It is not to be assumed, however, that all lands, so described, are to be found within the distinct returns of Church Lands in the Civil Survey. By Letters Patent²⁷ of 29th. August, 8 Jas. I., there was granted, *inter alia* to Trinity College "the lands tenements and other hereditaments of and in the territory or precinct of land commonly called the termon of Kilmacrennan." The text returns the lands of Trinity College, in the parish and barony of Kilmacrennan—there is a distinct section for the lands of the College in Tirhugh, at pages 94, 95 *et seq.* of this volume.

In returning the denominations of land within the counties of Donegal and Tyrone the Civil Survey sets out their quantities in Irish land measures, Quarters and "Ballyboes" (Baile Bó), as well their equivalents in acreable contents, thus: "Ballibun, one Quarter, 324 acres (composed of) Arable 100, Meadow 4, Pasture 160 and bog 60 acres (page 36); Gortnelogher, one Balliboe, 130 acres (composed of) Arable 40, Pasture 50, and bog (unprofitable) 40 acres" (page 388). The estimated areas returned by the text for the "Ballyboe" differ, however, to a considerable extent from that expressed for this land measure in earlier records of the seventeenth century. In the "Project for the Division and Plantation of the Escheated Lands" it is stated that the counties of Tyrone and Coleraine were divided into parcels of land "called Ballyboes, a ballyboe being a quantity of land containing Sixty acres English or thereabouts." The total areas of these counties are given in the Project, on this basis, as well the areas available for Plantation. Thus Tyrone County is said to contain "1571 Ballyboes or 98,187 acres." For the same regions, the Survey of Ulster A.D. 1608, sets forth the Ballyboe as "containing one with another" sixty acres of "arable land meadow and pasture." It may be pointed out here, that no such fixed area for denominations of land, returned as "ballyboes" is specified in the Civil Survey text. There are lands, described as "ballyboes" of much less than sixty acres, and of more than one hundred and two hundred acres; nor are the latter always explained by the addition of "unprofitable" land, as the example given above shows. At page 376

²⁵ Full title: "A Booke of the King's lands found upon the last generall Survey within the province of Ulster anno le: 1608."

²⁶ Appendix, Ulster Inquisitions, Donegal.

²⁷ Recited in Charter of Trinity College dated 26 July, 16 Jas I., and printed in Parliamentary Paper with "Translated Copies of all Letters Patent for Promotion of Education" p. 37.

the area of a denomination, "a ballyboe," is set down as one thousand, one hundred and fifteen acres, composed of one hundred acres pasture, fifteen acres arable and the rest mountain. The text for Londonderry returns, for the most part, the denominations as "towne lands." Other sources must, therefore, be referred to. Reeves in his edition of "*Colton's Visitation of the Diocese of Derry*" describes²⁸ the measures of land which formerly prevailed through that diocese,—the Ballybetagh, the Quarter, the Ballyboe. As to the last, he says: "The Ballyboe was one of the three components of a quarter, and was the commonest measure of land. Tirkeeran contained fourteen ballybetaghs, or 182 ballyboes, which gave an average of thirteen ballyboes for each ballybetagh, twelve being the exact number. In this barony there are 92,756 acres, which being divided by 182, give about 509 acres as the average extent of a ballyboe . . . the ancient ballyboe may be estimated as a fifth larger than our present townland." What the acreable contents of the Ballyboe could be, in Londonderry county, it may here be added by way of further guidance, is the subject of a State Paper document,²⁹ A.D. 1635, entitled "Notes of a Speech of Counsel for the Crown in the case against the Londoners." There it is stated that "the land was passed by ballyboes . . . that the balliboos were estimated at the lowest rate of 60 acres whereas some were 100, some 500 and some 1000 acres."

The Civil Survey for Londonderry county (p 143), where the "City of London" and numerous London companies are returned as Proprietors, "under Patent from King James" will be read in the light of the historic legal proceedings³⁰ cancelling that Patent, and particularly with regard to the negotiations³¹ which were proceeding between the "City of London" and the Protector, Oliver Cromwell, for a new Patent. These negotiations had begun, and were in favourable progress before the Instructions for the taking of the Civil Survey—dated 28th July, 1654 had actually been issued. On the 3rd March, 1653-4 Cromwell had signified his wish that "all due satisfaction"³² should be made to the City of London. Within a few years the desire so expressed was fulfilled. In pursuance of an Order of the Privy Council, and of Resolutions of the Commonwealth Council, Cromwell on the 24th March, 1656-7, by Letters Patent granted the Society of the Governor and Assistants of London "the same rights as they enjoyed under the Charter of James I."³³ It is apprehended, therefore, that the "City of London," and the London Companies, who derived their estates under grants from the Society, were recorded in the Civil Survey as the proprietors of the areas and lands specified, in the certain knowledge that it only required the completion of certain formalities to perfect the proprietorship so returned. The issue of Cromwell's Letters Patent, as well the later Patent³⁴ of Charles II., proved

²⁸ Page 130.

²⁹ *Calendar State Papers 1647-1660—Addenda 1625-1660*, p. 195.

³⁰ By judgment of *Scire Facias* issuing out of the Court of Chancery, Westminster, Hilary Term, 13 Chas. I., the Charter of James I., to the "Society of the Governor and Assistants of London of the New Plantation," under which the London Companies had derived their estates from the Society, had been "revoked, cancelled and annulled," the lands granted being "taken and seized into the hands of the King." This judgment had followed on that of the Court of Star Chamber, in A.D. 1635, imposing a fine on the City of London and directing the surrender of the Patent. In A.D. 1639 a Commission was appointed to collect the rents due before "and since" the lands of "the late Society" had been sequestered. (*Concise View, supra*, pp. 56, 57, 60).

³¹ "*Stolen Waters*"—Healy, p. 297.

³² *Ibid.*

³³ *Concise View, supra*, p. 62.

³⁴ 10th. April, 1662—*Concise View, supra*, p. 62.

the Civil Survey to have been a correct anticipation of the restored ownership. Nevertheless, the text must not be read as representing the position at A.D. 1640-1641, the years for which the Civil Survey as a whole attest. Significance, in this connection, attaches to the fact that the "Value in 1640" of the lands returned as the properties of the "City of London" and the London Companies, is not set out in the text. The estates at that time were in other hands, under the management of a Commission.³⁵ Moreover, new grants of extensive areas had also been made: "Bishop Bramhall procured a letter of King Charles, dated 24th February, 1635, for passing of letters patent of several large quantities of the Society's lands, and others, as termon and erenagh lands which he kept dormant till "a fit opportunity offered for procuring them, which happened on the 4th August, 1637, when the King's Letters Patent were passed for the quarter lands called the fifteen hundred acres."³⁶ Particulars of further dealings, the doubling and trebling of rents and "the taking away of estates" are given in a "Memorandum of the Irish Parliament on the Londonderry question"—"dated Early 1640."³⁷

Though the "value" of the Londoners' lands in A.D. 1640 is not forthcoming in the present text, evidence as to their worth, over some years previously, will be found in the judgment of the Court of Star Chamber A.D. 1635.³⁸ It may also be stated that the names of Irish tenants, as well as the lands let to them by the London Companies, are recorded in the Chancery judgment of *Scire Facias* A.D. 1637-8, revoking the Charter of James I. This judgment is printed, with other documents relative to the proceedings in the Court of Star Chamber and Court of Chancery, in the Respondents' Appendix, in the House of Lords' case of the Skinners Company *versus* the Irish Society, and is available in the Royal Irish Academy.

The separate returns of "Forfeited Lands," where the proprietors are described as "Irish Papists" appear at one barony in Donegal—Kilmacrennan (p. 129), at one barony in Tyrone, Dungannon (p. 281) and at three of the Londonderry baronies where there were in all some eight or nine Irish proprietors. Outside these specific sections, however, a few proprietors, likewise described as "Irish Papists" appear within the text for Inishowen barony, County Donegal, and at the barony of Keenaght, Derry, there, under the description of "Lands of Native Freeholders." No owner, under either of the foregoing descriptions, is returned over three baronies in Donegal, nor over a similar number in Tyrone. For the location of the Irish people, within the baronies of the text, for the three counties, alternative and contemporaneous sources are available in the Ulster Inquisitions and in the Census, *circa* A.D. 1659. The former are particularly valuable where they specify the districts within which the Undertakers of the Ulster Plantation were permitted, in A.D. 1626, to create Irish tenancies. Some instances may be afforded here. The Inquisition, 18 Chas. I.,

³⁵ "The estates of the Irish Society having been seized into the King's hands . . . a Commission was issued by the Crown" to Bramhall, Parsons, Whitfield & Fotherly. "In pursuance of this Commission, the Commissioners . . . made grants and demises of the lands and possessions belonging as well to the 12 chief Companies, as to the Society" (*Concise View, supra*, p. 60). For earlier proceedings, see, *Londonderry & London Companies (Phillips) 1609-1629, Editd. D. A. Chart: 1928.*

³⁶ *Concise View, supra* p. 56. Particulars of these lands, and of the subsequent litigation, after the Restoration, are given in the "Report from the Commissioners of Municipal Corporations," for Derry, pp. 1141-42.

³⁷ *Calendar State Papers* A.D. 1647-1660. Ad. 1625-60, pp. 229 & 230.

³⁸ Printed at page 490, Appendix, Report from Select Committee on Irish Society and London Companies, 1891.

Donegal, records that : " The lands heere after following . . . Tryankile, Castleogry . . . are sett fourth and allowed for the meere Irish by one Alexr. Cunninghame esq., agent to the earle of Annandell, and are $\frac{1}{4}$ parte (to be lett and allowed out to the meere Irish) of 10,000 acres in the several proporcons followinge viz. Boylaghought-ragh, . . . Duncanelle . . . and the Rosses, all lying and being in the barronie of Boylagh and Bannagh in the said Co' of Donegall." Likewise, a Tyrone Inquisition, 5 Chas. I., specifies that the " townlands of Dunteag, Tullemuck . . . and the several mountains belonging to the said townlands, known by the names of Slewtryn and Gallagher al' Escheeve, are the most fit and convenient of the lands of Newton and Lislap (barony of Strabane) to be granted and let to the inhabitants and meere natives of this country for the fourth part of the same." Where more than the fourth part of the Undertaker's proportion was let to the Irish, and forfeiture thereby incurred, the Inquisitions return the names of the tenants : " Coochogery O'Clery, a meere Irishman, and not of English or British descent or surname held the $\frac{1}{2}$ quarter of land of Coobeg and Dowghill in the proportion of Monargane, barronie of Boylagh and Banagh, Co. Donegall . . . O Nora ny Gallchor a meere Irishwoman and her undertenants being meere Irish . . . held the $\frac{1}{2}$ qr. of Kynaghan . . . Hugh mergagh O'Donnell, a meere Irishman, and his Irish undertenants . . . the $\frac{1}{2}$ qr of Capragh . . . Shane O'Doghertie . . . 1 tryan of the quarter of Corlackey . . . all which lands are become forfeited to the King" (Ulster Inquisitions, Donegal, 17 Chas. I).

Likewise, the Census of A.D. 1659—available at the Royal Irish Academy, now in course of preparation for publication by the Irish Manuscripts Commission provides a further enlightening source. There, at the end of each barony, which was the territorial basis of the Census, a list of the " Principall Irish Names" within that region, and " their number," in each group, is given ; in addition, a summary statement presents the total number of people in each of the two racial classifications adopted—Irish : English, and again the total number of people in the barony. A specimen may be given here for the barony of Terkerin, Derry county : " Principall Irish Names : McConnell 6 ; O Cahan 6 ; McClosker 9 ; O'Doghertys 38 ; O Donaghy 7 ; O'Donnell 8 ; O'Dowey 6 ; O'Gormley 6 ; O Heggertye 12 ; Henry and O Henry 10 ; O'Kelly 7 ; O'Keile 7 ; McKnogher 6 ; McLaughlin 19 ; Mackey 7 ; O'Mullan 11 ; O'Mullfoyle 7 ; O'Quigley 6."

The " places" at which the Census was taken in the various parishes can be identified, in most cases, with the place-names returned in the Civil Survey.

Crown rents, of varying amounts, frequently appear in the last column of the text for each county. " Crown rents were certain rents reserved to the Crown in grants made by the King of his demesne and other lands, of rectories, fairs and markets, ferries, fisheries, towns and boroughs."³⁹ It should be noted, however, that the Crown rents returned by the Civil Survey represent, in most instances, a considerable increase in amount on those originally charged⁴⁰ in pursuance of the Orders and

³⁹"Accounts relating to the Public Income"—Chisholm,—Parliamentary Publication—1871. "One part of the Crown rents now subsisting are reservations on Grants of the Lands of Religious Houses which after the dissolution of those Houses were by 28 Hen. VIII., c. 16., and 33 Hen. VIII., c. 5., vested absolutely in the Crown. Another considerable portion of those Rents arose on the Grants by James I., of the six forfeited or escheated counties"—*Report of Commissioners on Fees, &c.*—1806.

⁴⁰Upon every 1000 acres granted to English & Scotch, called Undertakers, a rent of £5 : 6 : 8 was reserved ; on every 1000 acres granted to Servitors, that is Civil or Military Officers of the Crown, who should plant their lands with Irish tenants £8 was reserved, and on every 1000 acres granted to the native Irish £10 : 13 : 4 was reserved. Hill, *supra*, p. 80.

Conditions of the Plantation A.D. 1608-9. As to this increase, a general statement, of an authoritative nature, is forthcoming in the Report to Parliament "of the Commissioners appointed to enquire into Fees etc., received in certain Public Offices—July 1806": "The Crown Rents existing at the commencement of the reign of James I., were in many instances augmented . . . by means of inquiry into defective titles . . . the Rents . . . had not been paid and the other covenants and conditions had not been performed . . . the Crown rents were further increased in the reign of Charles I., by similar compromises and agreements for confirmation of many of the Grants of Queen Elizabeth and King James which were discovered to be still defective; and for the more effectual security of the subject several Statutes were passed⁴¹ for strengthening and confirming Letters Patent passed or to be passed for the remedy of defective titles." Some details are furnished by the "Case of the Undertakers of Ulster"⁴²—April 1641": "The rents of £5 : 6 : 8 were doubled and the Undertakers promised to pay £30 fine for each one thousand acres. On these terms new patents were passed to all Undertakers . . . Nevertheless by Lord Strafford's tyrannies . . . they have been pressed to pass their lands again before the Defective Titles Commission, and this generally with an increased rent of £3 : 18 : 4 for every thousand acres. The rents of many of the servitors and natives were then raised to the same height as the undertakers rents . . ." For the explanation of the first increase, above specified, the King's Letter to Lord Falkland of July 8, 1626, should be read;⁴³ also Strafford's Correspondence, and particularly his letter to Coke, 23 October, 1633,⁴⁴ where he states that the Crown had sustained "shameful injury" in the "over-measuring of proportions" and in the "passing of ten times the quantities of land expressed in the Patents." The Crown Rent Rolls,⁴⁵ and where available, the Letters Patent, should always be consulted in reference to the Crown rents returned by the text.

Expression may again be given to the hope that the publication of these volumes will evoke inquiry as to the missing set of Civil Survey barony books. Certified copies, too, would be most valuable. It is believed that reposing amongst legal papers there must be many of these relating to particular baronies, parishes, or lands. Indeed since the publication of Volume I., certified copies of the Civil Survey for Kilkenny, and for Callan and Inistiogue—these discovered by Dr. Edmund Curtis have been made available through the courtesy of the Earl of Ossory. Likewise, through the zeal of Professor James Hogan, the Civil Survey of the barony of Muskerry, Co. Cork, has been acquired and added to the Quit Rent Office collection. The Ordnance Survey Records, in the Royal Irish Academy, relating to the counties of the present text call for particular reference here.

The Preliminary Notice to the published Ordnance Survey *Memoir* of the City

⁴¹ An Act for confirming Letters Patent hereafter to be passed upon his Majesty's Commission of Grace for the remedy of Defective Titles, 10 Chas. I., chap. III.; Act explaining the foregoing Statute, 10 Chas. I., ch. 2. sess 3; An Act for securing of Estates of Undertakers, Servitors & Natives & ors. 10 Chas 1, sess. 3, ch. III, and An Act for strengthening Letters Patent, 15 Chas. I., ch. VI.

⁴² *Calendar State Papers* 1633-1647, p. 272.

⁴³ *Calendar of Patent Rolls*, Chas. I. (Morris), p. 118.

⁴⁴ *Strafford's Letters*, Vol. I., p. 132.

⁴⁵ Located at the Quit Rent Office, Dublin, where there is a valuable collection of certified copies of Crown grants. Reference should also be made to the P. R. O., Dublin and Belfast.

and N.W. Liberties of Derry, Parish of Templemore (1837) states that the *Memoir* would be followed by "the rural baronies in succession," and, indeed, throughout the text of that work, the "County History" of Derry is referred to by anticipation. It might therefore be expected that the collection of materials, and the preparation for publication of the promised history, were well advanced when the undertaking was stopped by Government in July, 1840. What had been achieved for Derry, as well Donegal and Tyrone, is revealed by O'Hanlon's Catalogue of the Ordnance Survey records, published in the *Journals of the Kilkenny Archæological Society*, (Vols. 4, 5, & 7—1856—1863). The Memoirs of the greater number of parishes, in these counties, had actually been compiled in MSS. "more or less complete." With these Memoirs are to be found a large collection, in boxes, of miscellaneous documents of value for early 19th century history, including returns as to Education, Emigration, Fisheries Mills and so on. The MSS. materials collected include "Extracts from the British Museum, Oxford, Lambeth and Bodleian libraries"; inquisitions from the Office of the Chief Remembrancer; three volumes of Extracts from various MSS. relating to Donegal and Derry—those for the latter being bound with the Antrim volume; genealogies and wills. There are also two volumes, one for each county, of Antiquarian Letters for Donegal and Derry. For Tyrone there are no such letters, nor is there a distinct volume of Extracts. O'Hanlon suggests that the latter were "bound up with materials for other counties." In this connection, attention is directed to many volumes of miscellaneous extracts from MSS. forming part of the Ordnance Survey Collection, and located with the foregoing in the Royal Irish Academy.

It remains to acknowledge, with pleasure, the courtesy of H.M. Stationery Office, Belfast, as well the Ordnance Survey Authorities, for permission to publish the maps of Londonderry and Tyrone which accompany this volume.

R. C. S.

Specimen

Commission for Surveying of Lands.¹

THE said commissioners,² by vertue of the authority and trust comitted unto them in and by one Act of Parliament,³ entituled, "An Act for the speedy and effectuall Satisfaction of the Adventurers for Lands in Ireland, and of the Arreares due to the Souldiery there, and of other publique Debts," do hereby authorize and appoint⁴ Henry Waddington, James Shane, Henry Greenoway, and Sebastian Brigham, Esqrs., or any three or more of them, to hold and keep one or more courts of survey, for inquiring and finding of out all and every the honors, baronies, castles, mannors, messuages, lands, tenements, rents, annuities, reversions, remainders, possessions, and other hereditaments whatsoever, which at any time since the twenty-third day of October, in the year 1641, did belong unto any person or persons, whose lands upon the said 23rd day of October were, or at any time since are forfeited to the Commonwealth by vertue of an Act of Parliament, entituled, "An Act for the speedy and effectual Reducing of the Rebels in his Majestie's Kingdome of Ireland to their due Obedience to his Majestie and the Crown of England,"⁵ or by any other Act or Acts of Parliament,⁶ and likewise to inquire of and find out all such honors, baronies, castles, manors, lands, tenements, rents and hereditaments belonging unto the Crown in the year 1630, or at any time since ; and also to inquire of and find out all honors, baronies, castles, mannors, lands, tenements, rents, or other hereditaments, lately belonging to any archbishop, bishop, dean, dean and chapter, or other officer belonging to that hierarchy in Ireland, in the right of his archbishoprick, bishoprick, deanery, or office aforesaid, within any of the baronies of Kilkeny, Rathconrath, Demifoore, Moyashell or Moycashell, Moygoish, Corkerry, Delvin, Ffarbill, territory of Birrawny, lands of Moydrum, within the county of Westmeath, together with all houses, edifices, timber, woods, mines, and other appurtenances belonging to all and every the premises within the county and places aforesaid ; and to survey the same and make returne thereof distinctly by themselves, that is to say, fforfeited lands, with the appurtenances, by themselves ; Crown lands, with the appurtenances by themselves ; and lands belonging to the said hierarchy, by themselves. In the holding and keeping of which courts of survey, the said Henry Waddington, &c., or any three or more of them, are hereby authorized and required to send for such persons as they shall

¹ Taken from Petty's *History of the Down Survey*, Edited by T. A. Larcom, pp. 382-386.

² Charles Fleetwood, Miles Corbett, John Jones.

³ 26th September, 1653.

⁴ The original Commissioners appointed for the counties of Donegal, Derry and Tyrone were Tristram Beresford, Ralph King, Owen Wynne, Geo. Carye and John Reeve. (*Hardinge Surveys in Ireland*, pp. 70, 72 and 75). Subsequent commissioners appointed were Wm. Dutton and M. Beresford. (See certificates at end of baronies in text).

⁵ 17 Charles I.

⁶ The Acts are recited in the Commission of 22nd June, 1653 (Firth and Rait : Acts and Ordin : pa. 741).

judge any way able to informe them concerning the premisses to come before them, and examine the said persons, upon oath, for the better discovery of what they know in and about the said premisses. And it is further ordered, that in making returns of the said survey the said Henry Waddington, &c., doe observe and put in execution the instructions hereunto annexed ; and that before they doe act anything by vertue of this commission, they doe take the oath ensuing, viz. : “ You shall faithfully promise and swear, in the presence of the great and mighty God, that you shall well and truly execute the power and trust to you committed, by vertue of this commission and instructions, according to the best of your skill and knowledge.” And the said Henry Waddington and James Shane are to administer the said oath each unto other. And they, or any one or more of them, having so taken the said oath, are hereby authorized to administer the same unto the rest of the persons hereby appointed for the execution of this commission and instructions, as aforesaid

DATED AT DUBLIN, THE 2ND OF JUNE, 1654.

Instructions to be observed by Henry Wadington, James Shane, Henry Greenoway, and Sebastian Brigham, Esqrs., in the Holding and Keeping of Courts of Survey of the Honors, Baronies, Castles, Lands, Tenements, and Hereditaments, in and by the annexed Commission given them in Charge to survey, and in the surveying of the same accordingly.

You are forthwith, upon receipt of your commission, to meet in some convenient place within the said county, to take the oath prescribed in your said commission, for the due execution of the trust thereby comitted unto you, and to consider in what barony or place you shall judge it most convenient to appoint the first court of survey to bee kept, in order to the prosecution of your said commission, and accordingly to appoint time and place for that end. And for the more effectual performance of the said service, you are authorized to adjourne from time to time, and from place to place, in such manner as you shall judge to bee most conducibile to the speedy and effectuall discharge of the said work. And in the first place you are to survey, according to the tenor of your commission and these instructions, the baronies of Clonlownan, Moycashell, Moygoish, Corkerry, Delvin, Ffarbill, territory of Birawny, and lands of Moydrum adjoyning thereunto, being the baronies that are fallen by lot to the souldiery within the said county.

You are with all convenient speed to enter into and upon all and every the honors, baronies, mannors, castles, messuages, and other the lands, tenements, and hereditaments whatsoever mentioned in your commission, lying within the said county of Westmeath. And by your oathes of good and lawfull men, and by all other lawfull wayes and meanes, you are to inquire and find out the premisses, and every of them, with their and every of their appurtenances. And you are to view and survey the same, or cause the same to be viewed and surveyed, so as the premisses and every of them may (either by your own view, or by the view and testimony of good and lawfull persons, upon oath) bee certainly, distinctly, and entirely known from other lands, by their respective qualities, quantities, or number of acres by estimation (according to one and twenty foot to the perch, and one hundred and sixty perches to the acre), also by their names, scituacion, parish, or place where the same doe lye, with their respective meets and bounds ; the bogs, woods, and barren mountains,

belonging to the respective premisses, or any of them, being mentioned, and the quantity thereof estimated and distinguished from the profitable lands in the said survey. And for the better execution of your said commission, you are, as often as you see cause, to summon one or more juries, and to give them in charge to inquire and find out all and every the particulars of these instructions, and to cause such juries, when and as often as you shall judge it necessary, to view and tread the meets and bounds of the premisses, and to forme all such other matters and things as are perfectly inquirable in courts of survey, as you shall give the same in charge unto them.

You are, by the like waies and meanes, to inquire of and find out the true yearly value of the premisses, and of every of them, as the same were lett for, or worth to be lett, in the year 1640, or at any time before ; and also what part of the premisses are chargeable with any pious and charitable use or uses ; and also to inquire of and survey, or cause to bee surveyed, the buildings, houses, edifices, timber, woods, open quarries, or mines, upon the premisses,—and to make true and particular returns of the same in your bookes of survey.

You are to call before you all such persons as now are, or formely have been, stewards, bayliffs, reeves, or collectors of rents, issues, revenues, or profits of the premisses, or any part thereof ; and likewise all such persons as now are, or formerly have been, tenants of the premisses, or any part thereof, and also such other persons as you conceive may best know the premisses, or any of them, or as many of the said persons as you can conveniently summon to appear before you, and to examine them upon oath concerning the meets and bounds of the premisses, and concerning the rents, issues, profits, valuations, royalties, perquisites of courts, tythes, or impropriations, rights, titles, and other emoluments unto the premisses, or any of them, belonging or appertaining, or held, or enjoyed with the same, as parte, parcell, or member thereof, or appendant to the same, together with their and every of their particular values, which you are distinctly to returne in your bookes of survey as aforesaid.

You are further strictly to inquire and examine as aforesaid what court-rolls rentalls, bookes of survey, books of accompts, or what other records, evidences, or writings touching every the premisses, or any part of them, any of the said persons have come to the knowledge of ; and where and in whose custody the same do remayne ; which said court-rolls, rentalls, bookes of accompt, or other records, evidences, and writings, you are to demand and receive into your custody.

In returning your survey of any honors, manners, lands, tenements, or hereditaments, belonging to the Crown, or to archbishops, bishops, deans, deans and chapters, or other officers belonging to that hierarchy, you are particularly to inquire, by your waies and meanes aforesaid, what leases are in being of any part of the said last-mentioned premisses, when the same did respectively commence, for what terme granted, to whom the same were so granted, what rents and other duties were reserved thereupon, who are the present tenants of such lands so granted, and in whose right they hold the same, and when and from whom such right is or hath been made over unto them, or unto the persons for or from whom they hold the same respectively.

In case you find variance in the evidence which shall be given, touching the extent or valuation of the premisses, or any part of them, or any other particular given in charge, and if the said variation or difference bee considerable, or if you conceive the evidence to differ from truth to the prejudice of the Commonwealth, or any other person, you are in those cases, as well by your own view as by such other good waies and meanes as you judge fitt, to informe yourselves of the truth in such parti-

culars, and to certify as well the said evidence at large as your own judgment touching those particulars, with the reasons inducing you to vary from such evidence.

Where you shall find no possibility, by reason of the wastnes or depopulation of the country, to make so particular a survey as is directed, or to inform yourselves so exactly of the meets, bounds, or other certenties of the premisses, or any of them, as is before required, you are in such cases to use your best wayes and meanes you can for the discovery of all and every the particulars herein given you in charge, and to certify upon all such particulars the manner of your proceedings and the causes why you cannot returne the said survey of them according to the instructions given you.

And because it is required that the quantity or number of acres contained in the premisses, and in every part or parcell of them, should be distinctly and particularly admeasured, you are, therefore, out of the survey taken by you of the premisses, and every part of the same, to cause an abstract to bee drawn, containing the names of all and every such parcells of land as shall bee by you surveyed in every respective barony, according to the tenor of your commission, with their respective bounds and meets, and the parishes or places where the same do respectively lie, not mentioning the quantity or value of the same ; and the said abstract so drawn you are to deliver to such persons as shall be authorized and commissioned to admeasure the same. In which abstract you are to distinguish which of the said lands are forfeited lands, and also which lands are Crown lands, and which lands are lands lately belonging to any archbishop, bishop, dean, dean and chapter, or other officers of that hierarchy, to the end the same may be distinctly admeasured, and distinct plotts returned of the same.

And for the better assistance of the said persons who shall be appointed to admeasure the premisses, or any part of them, you are hereby authorized and required, by warrants under your hand, to appoint (out of the inhabitants of the said county), such and so many fitt persons as shall be judged necessary to attend the said surveyors in admeasuring of the premisses, or any parts thereof, for to show and tread out the meets and bounds of any of the said lands respectively ; and also to informe and make known, as often as there shall be occasion, the meets of the several baronies and parishes, and the course that the said meets and bounds doe runne.

And for the more full and better discovery of the interest of the Commonwealth in or out of lands in the said county, you are further authorized and appointed to inquire what other lands in any of the baronies aforesaid are claymed by any English or Protestants, how meared, scituate, and bounded, and in what parishes or places respectively the said lands doe lye, what number of acres such lands so claymed do respectively conteine by estimation, according to the measure of 21 ffoot to the pole, and 160 poles to the acre ; what leases, annuities, rents or other profits are made off, or is issuing, or of right ought to issue out of the same to the Commonwealth, in right of any person or persons who have forfeited their interests in the same to the Commonwealth ; which you are likewise to return in your survey, therein setting down the particular yearly values of every such lease, annuity, rent, or cther profit.

Having finished the survey of every the said baronies within the said county, according to the aforementioned rules and instructions given you, you are to cause the same to bee fairly ingrossed in one or more bookes, setting down the survey of each barony by itself, and to return the same, attested under your hands, or the hands of any three or more of you, together with this commission and instructions, close sealed up, to the surveyor-generall, and a duplicate thereof, in like manner fairly

ingrossed, attested, and sealed up, to the register for forfeited lands in Ireland,—at Dublin, together with all records, evidences, and writings which shall come to your hands concerning the premisses or any part of them. In the returne, transcription, or making up of which survey, or in any other thing relating to the premisses, you are further to observe such instructions as shall bee sent you by the said commissioners of the Commonwealth, or by the surveyor-generall.

You are to use all expedition in the execution of the aforementioned instructions, that the service of the Commonwealth may not bee retarded thereby; and for the more effectuall performance of the severall duties herein directed, you are hereby authorized to employ such and so many persons under you for writing, ingrossing, and transcribing of such dispositions, surveys, and duplicates, as you are to take and returne by vertue of the above said commission, and to give to each of them such allowance as you shall think fit, provided no unnecessary or immoderate charge bee contracted thereby upon the Commonwealth; and that no one person receive for his paines in writing or transcribing the dispositions and surveys as aforesaid above the rate of twenty shillings per week.

Lastly, you are not without speciall lycense or order in writing from the said commissioners to discover to any person the particular values, extent, or the like certeinties of the premisses to bee by you surveyed, according to this commission, other then what was before directed to such as shall bee appointed to admeasure any part of the said premisses, nor to keep any coppies of the same with your selves or with any of those that shall bee employed by you.

DUBLIN, 2 JUNE, 1654.

C. F. (CHARLES FLEETWOOD).

M. C. (MILES CORBETT).

J. J. (JOHN JONES).

Note on the MSS. Materials for the Civil Survey of 1654-56.

(Public Record Office and Quit Rent Office, Ireland).

In the Headfort Collection of Records purchased by the Commissioners of Woods, Forests and Land Revenues of the Crown in 1837 there were several volumes (portion of a complete set) of the Civil Survey made of certain counties of Ireland in the year 1654-5: these volumes were then deposited in their Quit Rent Office, Dublin.

This Quit Rent Office collection of Survey Books included all the barony volumes for the counties of Donegal, Limerick, Londonderry, Meath, Tipperary, Tyrone, Waterford, Dublin (except Newcastle and Uppercross), Kildare (except Ophaley), and Wexford (except Forth). Detailed lists of these barony volumes are given in a Report on the Headfort Collection, printed in the Reports of the Irish Record Commissioners, Vol. II, pp. 21-24.

The Civil Survey was undertaken for seventeen other counties; but it would appear that any Surveys for these counties perished in the fire in the Surveyor-General's Office in 1711. (Essex Street, Dublin).

The Civil Survey consists of Returns of the extent and value of the forfeited lands. It contains very many facts not noted in the particulars and tables accompanying the subsequent mapped Down Survey which was throughout facilitated by the Abstracts made from the Civil Survey.

The Commissioners of Woods, Forests and Land Revenues, at the instance of Mr. J. Harper Scaife, the Superintendent of their Dublin Office, offered this Quit Rent Office Collection of Civil Survey Volumes to the Public Record Office of Ireland, on condition that copies of these Volumes should be prepared in the Public Record Office and furnished to them for constant use in the Quit Rent Office, Dublin.

Mr. James Mills, Deputy Keeper of the Records, gladly accepted the offer. Copies were prepared at the Public Record Office during the years 1900-1910, fresh batches of Civil Survey volumes being deposited there after copies of volumes in the previous batch had been furnished to the Quit Rent Office. By the close of 1910, this work was completed; all the original Civil Survey Books were deposited in the Public Record Office, and copies of them, as stipulated, had been furnished to the Quit Rent Office.

The Quit Rent Office also received a copy of an official copy of the Civil Survey of the barony of Clanmorris, Co. Kerry, presented to the Public Record Office during the above period; the original Survey is not forthcoming.

These Volumes were a very important addition to the Records of the Land Settlement under the Commonwealth already in the Public Record Office. They were then available for public inspection, with every facility. They were highly useful as regards local history and as to certain questions of title. They were specially valuable for topography, the

Surveys of some counties being particularly rich in boundary names and place names now often obsolete, or till now unknown.

The principal reason for their transfer was that Records of such value ought to be deposited in the Public Record Office. There they perished in the Summer of 1922.

Happily the Civil Survey copies furnished to the Quit Rent Office, and now deposited there, substantially counter-balance that loss; some of them were compared with the originals by Mr. James Mills, then Deputy-Keeper of the Records, and the remainder by the writer of this Note, then Certifying Officer. All may be accepted as true and authentic copies of the originals destroyed in the year 1922.

MICHAEL J. McENERY,

Certifying Officer, P.R.O., 1899-1910.

Assistant Deputy-Keeper, 1912-14.

Deputy-Keeper of Records and Keeper of State Papers, 1914-1921.

11 March, 1931.

MSS. MATERIALS FOR THE CIVIL SURVEY OF 1654-6.

THE CIVIL SURVEY (1654-6) was made for twenty-seven counties and comprehended the whole of Munster, with the exception of county Clare, the whole of Ulster, with the exception of the barony of Farney, county Monaghan, all of Leinster and part of Connacht, namely, the county of Leitrim. What has survived, so far as can be ascertained, and at present located in the Quit Rent Office, is exhibited in the following statement comprehending the whole or part of eleven counties. To this list is now added the Civil Survey of the barony of Muskerry, Co. Cork.

PROVINCE	County and Baronies	Date of Commission	Dates of Inquisitions	OBSERVATIONS
MUNSTER	TIPPERARY Ikerin Eliogurty Illeagh Sleivardagh and Compsy Middlethird Iffa and Offa Upper Ormond Lower Ormond Kilnamannagh Kilnalongurty Clanwilliam Arra and Owny Town of Clonmel Church and Crown Lands } (Fourteen volumes)	2nd June 1654	26th July 1654 " " " 24th " " 2nd October 1654 28th July 1654 21st February 1654-5 13th September 1654 5th September 1654 6th October 1654 25th February 1654-5 24th July 1654 20th August 1654 9th August 1655 { 24th, 26th, 27th and 28th July 1654	Complete baronial collection.

PROVINCE	County and Baronies	Date of Commission	Dates of Inquisitions	OBSERVATIONS
MUNSTER— <i>Con.</i>	LIMERICK	2nd June 1654		There is no separate volume for Crown and Church lands in this collection.
	Clanwilliam Connelloe Cuanagh Coshmay Costlea Kenry Owthynybegg Pobblerien Small County Kilmallock Town and Liberties Limerick Liberties (North and South) (Twelve volumes)		22nd August 1655	
	WATERFORD Coshmore and Coshbride Deacys Galtier Glaneherly Middlethird Uppertthird Liberties of Waterford (Seven volumes)	2nd June 1654	1st February 1654-5	
KERRY Clanmaurice (one volume) (part)	28th July, 1654	(Date not disclosed in Quit Rent Office copy of certified copy, which was presented to the Record Office)		
ULSTER	TYRONE Clogher Dungannon Omagh Strabane (Four volumes)	28th July 1654	8th March 1654-5	The Church lands are included in each volume.
	DONEGAL Boylagh and Bannagh Ennishowen KillmCrenan Raphoe Tirhugh (Five volumes)	28th July 1654	8th March 1654-5	ditto ditto
	DERRY Town and Liberties and barony of Coleraine, Kenaght, Loughins-holin, Tirkerin and Liberties of Derry (Four volumes)	28th July 1654	8th March 1654-5	ditto ditto

PROVINCE	County and Baronies	Date of Commission	Dates of Inquisitions	OBSERVATIONS
LEINSTER	DUBLIN Balrothery Castleknock Coolock Nethercross Rathdown (Five volumes)	4th October 1654	3rd November 1655	Baronies of Newcastle and Upper Cross wanting.
	KILDARE Carbury Clane Connell Ikeathy and Oughtereny Kilcullen Kilkea and Moone Naas Narragh and Reban Salt Church Lands (Ten volumes)	20th September 1654		Certificates signed by three commissioners in each instance, but date not recorded.
	MEATH Deece Dunboyne Duleek Half-Foore Kells Mohergallion Moyfenrath Navan Ratoath Skreene { Slane and the ten poles in County Cavan Lune (Twelve volumes)	2nd June 1654	23rd March 1654-5	There is also in this collection a "Valuation and return of ye towne of Kells" taken under instructions dated "18th day of february in fifteenth year of his Maties Raigne." In all thirteen volumes for the County. At the end of the volume for the barony of Mohergallion there is a list of the lands belonging to the See of Armagh.
	WEXFORD Ballagheene Bantry Bargy Gorey { Scarawalsh and Enniscorthy town and Liberties Shillbyrne Shilmalure { Ross town and Liberties (Eight volumes)	26th July 1654		

CIVIL SURVEY

Counties of Donegal, Londonderry and Tyrone Vol. III

TABLE OF CONTENTS

COUNTY OF DONEGAL						PAGE
						1-141
BARONY OF ENISHOWEN						1
CROWN LANDS						11
CHURCH LANDS						12
GLEBE LANDS						16
PARISHES :						
	PAGE		PAGE		PAGE	
CLANMANNIE	2, 10, 14, 16	DOWNOGH	6, 15, 17	FFAULTHEN	8, 13, 16	
CLANCAE	3, 15, 17	DISERTEGNE	6, 12, 17	TEMPLEMORE	9, 11	
COLLNUFF	4, 14, 17	MOVILL	7, 12, 18			
INDEX OF PROPRIETORS & LESSEES						19
INDEX OF LANDS						415
BARONY OF RAPHOE						21
CHURCH LANDS						41
GLEBE LANDS						50
PARISHES :						
	PAGE		PAGE		PAGE	
RAPHOE	24, 41	LECKE	32, 48	DONNOGHMORE	36, 49	
TABOYNE	25, 47	STRANORLAN	34, 49	LIFFORD	38, 47	
RAY	29, 48					

TABLE OF CONTENTS

xxxi

INDEX OF PROPRIETORS NAMES	PAGE
	40
INDEX OF LESSEES NAMES	51
INDEX OF LANDS	417

BARONY OF TIRHUGH	53
LANDS OF THE COLLEGE OF DUBLIN	61
CHURCH LANDS	65
GLEBE LANDS	68

PARISHES

ENISH MCSAINT	PAGE 55, 61, 66	DRUMHOME	58, 62, 67, 68
KILBARRAN	56, 61, 66, 68	CARNE	65

TOTAL ACREAGES OF PROPRIETORS	69
---	----

INDEX OF PROPRIETORS & LESSEES	70
--	----

INDEX OF LANDS	420
--------------------------	-----

BARONY OF BOYLAGH & BANOGH	72
CHURCH LANDS	78
GLEBE LANDS	83

PARISHES :

KILLOMARD	PAGE 72, 83	KILLBEGGS	PAGE 74, 79, 83	TEMPLECRON	PAGE 77, 81, 84
ENVERR	73, 78, 83	KILLKARE	75, 80, 84	GLENCOLLUMEKILL	81
KILLOGHTEY	73, 78, 83	INSHKEILL	76, 82	CAPILLA OF LITTER MCAWARD	82

INDEX OF PROPRIETORS & LESSEES	85
--	----

INDEX OF LANDS	421
--------------------------	-----

BARONY OF KILMACRENAN	87
CHURCH LANDS	119
FORFEITED LANDS	129

PARISHES :

CONWALL	PAGE 88, 119	AGHNEISH	PAGE 98, 129	MEVAGH	PAGE 107, 125
AGHENUNSHEN	92, 121	TULLY	100, 123, 129	CLANDEHURKA	111, 125, 135
GARTAN	93, 121	KILLGARVAN	103, 130	TULLOGHOBEGLY	114, 127, 137
KILMACRENAN	94, 122	CLANDEVADOCK	103, 124, 131	RAY	117, 128, 137

	PAGE
INDEX OF PROPRIETORS & LESSEES (" ENGLISH PROTESTANTS ")	138, 140
INDEX OF PROPRIETORS (" IRISH PAPISTS ")	140
INDEX OF LANDS	423

COUNTY OF LONDONDERRY 143-246

BARONY OF COLERAINE	143
LIBERTIES OF COLERAINE	144
FORFEITED LANDS	155
CHURCH LANDS	159
GLEBE LANDS	163

PARISHES :

	PAGE		PAGE		PAGE
BALLEAGHERAN	144, 155	DUNBOE	146, 159, 163	KILREA	152
BALLEWILLIN .	145, 156	KILLOWEN	147, 160	ERAGELL	152, 162, 163
BALLERESHEAN	{ 145, 157 163	CAMUS	148, 160	DESERT TOGHILL	{ 153, 162, 163.
		AGHADOWAY	{ 150, 161, 163		

INDEX OF " PROTESTANT PROPRIETORS " & LESSEES	164
INDEX OF " IRISH PAPISTS "	164
INDEX OF LANDS	427

BARONY OF LOUGHINSHOLIN :	167
CHURCH LANDS	185
FORFEITED LANDS	194

PARISHES :

	PAGE		PAGE		PAGE
BALLUSKALLEN	168, 192	DESERTLUN .	173, 190	KILLREAGH .	183
BALLINDERRY .	169, 189	KILKRENAGHAN .	174, 187	DISSERTMARTIN	189
MAGHERIFELT .	170	BALLINESKREEN .	177, 190	ARBO .	193
TAWLAGHT—	} 171, 192	TARMENY .	178, 187		
KILLEIGHTRY		KILLELAGH .	179, 191		
ARTREA .	171, 191	MAGHERAGH .	180, 193		
LISSAN	{ 173, 188 194	TWALAGHT O CREELY	182, 186		

TABLE OF CONTENTS

xxxiii

INDEX OF PROPRIETORS & LESSEES (" ENGLISH PROTESTANTS ") .	PAGE	195
INDEX OF PROPRIETORS (FORFEITED LANDS)		196
INDEX OF LANDS		430

BARONY OF KENNAGHT :		197
LANDS OF NATIVE FREEHOLDERS		210
CHURCH LANDS		212

PARISHES :

	PAGE		PAGE		PAGE
TAMLOGHFINLAGGAN	198, 212	BALTIAGH	205, 214	BANNACHER	209, 210
DROMCOSE	201, 213	BOVEA	207, 210, 215		215
ATHLOW	{ 203, 210 214	DUNGEVEN	208, 210	ARDMAGILBIGAN	} 216
				ALIAS TAMLOGHARDE	

INDEX OF " IRISH PAPISTS "		218
--------------------------------------	--	-----

INDEX OF PROPRIETORS & LESSEES		219
--	--	-----

INDEX OF LANDS		433
--------------------------	--	-----

BARONY OF TERKERIN :		220
LIBERTIES OF DERRY		220
FORFEITED LANDS		239
CHURCH LANDS		241

PARISHES :

	PAGE		
TEMPLEMORE	220, 242	CUMBER	{ 231, 240
CLANDERMONT	{ 223, 230		{ 243, 244
	240, 241		
FFAUGHANVALE	{ 228, 239	BANNAGHER	236
	242, 243		

INDEX OF " IRISH PAPISTS "		245
--------------------------------------	--	-----

INDEX OF PROTESTANT PROPRIETORS & LESSEES		245
---	--	-----

COUNTY OF TYRONE		247
-----------------------------------	--	-----

BARONY OF DUNGANNON :		247
FORFEITED LANDS		281
CHURCH LANDS		290
GLEBE LANDS		302

PARISHES :

	PAGE		PAGE		PAGE
CLUNIO	249, 299.	KILDRESS	{ 258, 291 302	CARTEALE & KILLISLE	{ 274, 286, 287, 300 305
DONAGH-HENRY	{ 250, 294 303	DISSERTREAGH	{ 261, 282 293, 302	AGHALOW CALLED LARGIE	{ 276, 283 284, 295
BALLYCLOG	252, 296	TULINISKAN	{ 265, 301, 303	AGHELOW	{ 278, 288 305
ARBO	{ 253, 298 303	KILLAMAN	{ 266, 294 303	DONAGHMORE	{ 301, 304 301, 304
ARTREA	254, 297	DRUMGLASS	{ 268, 295 304	BALLINDERRY	283, 299
DERRYGLORAN	{ 255, 281 290	CLONFEIKLE	{ 269, 287, 300, 304	LISSAN (PART)	292

INDEX OF PROPRIETORS & LESSEES (ENGLISH PROTESTANTS)	306, 308
INDEX " " (" IRISH PAPISTS ")	307
INDEX OF LANDS	439

BARONY OF CLOGHER :	309
CHURCH LANDS	322

PARISHES :

	PAGE		PAGE
ERREGOLL-KEIROG	{ 310, 325 326	AGHALURKER	320, 326
ERREGOLL-TROUGH	313	DONOCAVIE	{ 321, 325, 326
CLOGHER	{ 314, 322 326		

INDEX OF PROPRIETORS	328
INDEX OF LANDS	445
BARONY OF OMAGH	329
CHURCH LANDS	359

PARISHES :

	PAGE		PAGE		PAGE
TARMOMAGORKE	330, 359	MAGHRICROSS	346, 365	LONGFIELD	350, 367
DROMRAGH	334, 361	DONNOGHCAVY	347	ARDSTRAGH	354
DROMOORE	340, 363	OURNEY	348, 366	CAPPEY	355
KILLSKIRRY	344, 364	TARMONMONGON	349, 366		

TABLE OF CONTENTS

xxxv

INDEX OF PROPRIETORS	358
INDEX OF LESSEES	369
INDEX OF LANDS	447
BARONY OF STRABANE :	372
CHURCH LANDS	402
GLEBE LANDS	407

PARISHES :

	PAGE		PAGE		PAGE
BODONY	{ 373, 406, 407	URNEY	{ 387, 404, 408	DONOGHKIDDY	{ 395, 402, 409
CAPPY	{ 377, 406, 407	CAMOS	{ 389, 403, 408		
ARDSTRAGH	{ 382, 404, 407	LECKPATRICK	{ 391, 403, 408		

INDEX OF PROPRIETORS	410-11
INDEX OF " PAPISTS "	411
INDEX OF LANDS	450

APPENDIX : INDEX OF LANDS	413-53
-------------------------------------	--------

LIST OF ABBREVIATIONS

Ac.	.	.	.	acres.
ap̄peth	.	.	.	appeareth
als	.	.	.	alias
ball.	.	.	.	ballyboe
bary.	.	.	.	barony
b̄ps	.	.	.	bishops
clk	.	.	.	clerk
comrs.	.	.	.	commissioners.
denominaēon	.	.	.	denomination
ffoll.	.	.	.	folio
lds.	.	.	.	lands
mgent	.	.	.	margent (margin)
md.	.	.	.	memorandum
p	.	.	.	par, per, por.
p̄	.	.	.	pro
pish	.	.	.	parish
plant	.	.	.	plantation
qr. qrter.	.	.	.	quarter
šd.	.	.	.	said
seṽall	.	.	.	several
tenemt.	.	.	.	tenement
upp	.	.	.	upon
<hr style="width: 20%; margin: 10px auto;"/>				
O.S.	.	.	.	Ordnance Sheet.
P.R.O.	.	.	.	Public Record Office.
Q.R.O.	.	.	.	Quit Rent Office

NOTE ON MAPS

The outline maps of Donegal, Londonderry, and Tyrone, showing Boundaries of Baronies, A.D. 1654-56, appearing in this volume are intended to aid the historical student by showing the relative positions and extent of these historic divisions. A few modern place names, including those of parishes, have been added, to serve as additional guiding points.

THE CIVIL SURVEY, A.D. 1654-56, was followed by the MAPS OF THE DOWN SURVEY, A.D. 1655-58, made under the direction of Dr. (later Sir) William Petty, Surveyor-General.

As for other counties, the large-scale Barony Maps of THE DOWN SURVEY for Donegal, Londonderry and Tyrone have been reproduced, full size, from the set now in the Bibliotheque Nationale, Paris. They will be found, for the areas surveyed, most useful in connection with the CIVIL SURVEY. *Prices* (for Donegal Maps):—Uncoloured, 2s. 6d. each; coloured as in the Paris Maps, 5s. od. each.

The following modern Official Maps will in varying ways be also of use:—

THE COUNTY INDEX MAP (3 miles to 1 inch) showing all Parishes; price, 2s. 6d.

THE COUNTY "QUARTER-INCH" MAP, five colours; unmounted, 1s. 6d.; mounted, 2s. 6d. In two colours only, unmounted, 1s. 6d. (*Scale* 1: 253440).

Sheets of the "HALF-INCH" MAP OF IRELAND, about 27 by 18 inches each; five colours. (1) Hills and Contours in brown; (2) Hill shading outlined. Contours shown by shades of colour. Each sheet, unmounted, 2s. od.; mounted and folded, 3s. od. (*Scale* 1: 126720).

Sheets of the "ONE-INCH" MAP OF IRELAND, each 18 by 12 inches; five colours; unmounted, 1s. 6d. each; folded for pocket, 2s. 6d. each. Uncoloured, and showing Contours, unmounted, 2s. od. each. (*Scale* 1: 63360.)

Sheets of the "SIX-INCH" MAP OF IRELAND, each 36 by 24 inches. Showing areas of each townland, and all field boundaries, 5s. od. each sheet. (*Scale* 1: 10560.)

Sheets of the "TOWNLAND MAP" OF IRELAND, showing the area of each field, 6s. od. each. (*Scale* 25,344 inches to one mile; 1: 2500.)

The Maps for Donegal may be had from THE ORDNANCE SURVEY OFFICE, Phoenix Park, Dublin; or the principal Agent: The Government Publications Sale Office, 5 Nassau Street, Dublin; and Agents in various Irish cities and towns.

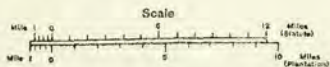
NOTE.—Parcel Post Charges:
$$\left. \begin{array}{l} \text{Up to 6 Maps—6d.} \\ 7 \text{ ,, } 10 \text{ ,, } \text{—9d.} \\ 10 \text{ ,, } 14 \text{ ,, } \text{—1/-} \\ 15 \text{ ,, } 20 \text{ ,, } \text{—1/3} \end{array} \right\}$$

For particulars as to prices of Maps available for LONDONDERRY and TYRONE, application should be made to H.M. STATIONERY OFFICE, BELFAST.

Co. DONEGAL

"Baronies and Territories" with boundaries
of the year 1854-1855.

The regions covered by these various divisions of the County are indicated by the insertion of a number of place-names as current at the present-time.



IN THE COUNTEY OF DONEGALL¹

The Barrony of Enishowe²

Contayning theis Parrishes underwritten

CLANMANIE PĪSH

CLANCA PĪSH

COLDUFF PĪSH

DONOGH PĪSH

DISERTEGNE PĪSH

MOVILL PĪSH

FAUTHEN PĪSH

PT. OF THE PĪSH OF TEMPLEMORE³

¹ For Commission dated 18 September, 1585, to form this county, and the Return thereto specifying that it contained "the whole country of Ó'Donnell and all that surname" and also "O'Doghertye's countrye," see pp. xvi-xvii, of *Repertory of Inquisitions*, Vol. II., Ulster.

² Enishowen, see fol. 1.

³ Cf., present parishes of Burt, Inch and Muff. Remainder of Templemore parish in Derry, p. 220 of this vol.

fol 1

THE DESCRIPTION OF THE BARRONY OF ENISHOWEN in the Countey of Donegall by its Meets and bounds by the soyle and nature of the soyle and by what other things of eminency and note conteinded therein.

THE BOUNDS of this barrony begineth westward at a place caled Burt Castle which belongeth to the Lord Chichester and from thence norward with ye greate River of Loghswilly while wee come to a place caled Ardmalin belonging to ye Lord Chichester and soe continueth norward while wee come to the Ocean which boundeth to the North-eastward, while wee come to an ancientt ruined Castle called Greene Castle and from thence by two castles the one called Redd castle and the other called White Castle both belonging to Major George Carey as tennantt to the Lord Chichester and from thence Southward to ye stronge ffortt of Cullmore belonging to the State and soe continueth southward by a Bogg to an olde fortt joyning one the quarter of Ballinacard which Quarter belongeth to ye cittie and libberties of Londonderry and with an olde Ditch bogg and Logh to ye river of Ballimackeerty joyning to ye Libberties of Londonderry and

from thence to the topp of a Mountaine called Monaknocknamone belonging to the Lord Chichester and from thence southwest by a litle brooke descending and falling downe in Logh Lappan which boundeth us from the barony of Raphoe and from thence Westward through the Causey and bogg of Colemackatrainne and from thence by a small ditch unto ye river of Loghswilly where wee began our bounds. The greatest part of our soyle is Mountaine and Bogg that which is arrable is hungrie ground and the pasture worse Oure graine is most oats some barlie litle wheate and less rye Wee have likewise some small inconsiderable ffishings Vizt one small sallmon ffishing in ye river in ye river of Boncrannogh one seale ffishing in the island of Glasseve one litle sallmon ffishing in the River of Strabregg and a less in Loghfoile all wch. ffishings belongeth to the Lord Chichester and nothing elce doe wee finde Remarcable in our Barrony.

fol 2

The Parrish of Clanmannie

Names of Proprietors and their Quallificaçon	Denominaçon of Land	Number of acres by Estimate of ye Countrey	Land profitabile and ye quantity of itt	Land unprofitabile and Waste	The Totall rent paid to ye Crowne by ye Lord Chichestr for his whole land in this Barrony
Arther Lord Chichester Lord Visçont Carrick-fargus English Protestantt	Twenty one Quarts of land and two thirds called vizt. ffugatt Ballim ^e agen Leggo curry Carrowreagh Carrickbracky Ballim ^e murrayt Tullinabratly Dowaughgillin Ardaugh Ballilussin Cleaugh Monocloyne Altocally The Two thirds of ye Quarter called Ruskey Doonally Crossconnell Rossmough Doonass Litterr				Twenty three pound six shill p annū

fol 3

THE PARISH OF CLANMANY

Names of Proprietors	Denomina cōn of Land	Number of acres by Estimate of ye Countrey	Land proffi table and ye Quantity of itt	Land unprofitable & waste	The Crowne rent Included as in ffol 2
Mr. Arther Leyning English Protestant	Parte of ye twenty one Quarters & two thirds mentioned in foll [2] Ennismana Lennan	One thowsand six hundred sixty two acres	Arable fflowre hundred sixty five Pasture six hundreade and thirty acres	Redd bogg three hundred thirty five Mountaine Rocky two hundreade thirty two acres	
	One ffree houilde called Rasheny	1662—00—00	1095—00—00	0567—00—00	
		Two hundred acres	Arable forty pasture forty	Redd bogg fifty acres Mountaine rocky seaventy	
		200—00—00	80—00—00	120—00—00	

This freehouilde belonging to Mr. Arther Leyning is bounded norward with the river of Streebregg, one the easte side with a ditch joyning to Knocknegellcausey, and from thence south easte with ye quart of land called Ballinageene, belonging to ye Lord Chichester, and one ye southwest with a moss, and olde Ditch, bounded by leggboy, being parte of the quarter of Ballimcurrerty, and from thence to ye river of Strabregg, where wee began our bounds.

The bounds of these twenty one quarts of land in foll [2] are likewise the bounds of this parish, and begineth as followeth, One ye northside with ye greate river of Strabregg running towards the southeast, with a bogg and a Ditch upon the quart of Carne and the quarter of alto Shane, belonging to ye Lord Chichester, in ye Parish of Donogh, and from thence through the mountaine of Drunkuny, one the south with a brooke running to a bogg called Milliverin and from thence to a Mountaine called Abbernelorigg, which boundeth us south west from the parish of Disertegnee, and from thence westward through a gutter and a bogg, to the Mountaine of Urbellreaugh, and from thence southward into a brooke which runeth into the river of Loghswilly, which river boundeth us southward while wee come to ye River of Strabregg, where wee began our bounds.

fol 4

The Parrish of Clancae

Names of Proprietors & their Quallificacōn	Denomina cōn of Land	Number of Acres by Estimate of the Countrey	Land proffi table and ye quantity of itt	Land unprof- itable & wast	The Crowne [rent] Included as in ffol 2
Arther Lord Chichester Lord Viscont Carrickfar gus Engl Protestant	fifteene Quarters two thirds and one ninth part of a Quarter called Ardinallin Balligorman halfe quarte Breigh Ballikeene Balliedothee Balliknose, Killene one third, Drogh one third Ballagh Quarter } Arsnegar one third } Ballileghan Norrada Carromore Drumkarbitt Balleeghan halfe Quatr one third of Monodurra				

THE PARRISH OF CLANCAE

Names Proprietors	Denominacōn of Land	Number of Acres by Estimate of ye country	Land proffitable and ye quantity of itt	Land unprofitable and waste	The Crowne rentt included as in ffol 2.
Arther Lord Chichester	parte of ye fifteene Quartrs &c in ffol [4] One third of Disternan one ninth pt of Drumly Two quartrs of Coollworts	Total numbr of acres in ye fifteene Quartrs & in foll [4] one thowsand two hundred ninety one 1291—00—00 sixty acres	Arrable three hundred seaventy nine Pasture heathy three hundred fifty six acres 0735—00—00	Redd bogg one hundred fifty six Mountaine Rockey fowre hundred	
Richard Oge O Dogherty Irish Papist	The quartr of Kenogh being a freehoule	60—00—00	Arrable eighteene pasture twenty two acres 40—00—00	0556—00—00 Redd bogg & Mountaine twenty 20—00—00	

This quartr of Kenogh is bounded norward by ye river of Breigh, one the Eastside wth a small brooke, one the southside by another small brooke, running by the quartr of Drumly, and one the westside by a bogg

The bounds of these fifteene quartrs two thirds and one ninth part are likewise the bounds of this parrish, and begineth as followeth, one the northside by the maine sea which likewise is their bounds eastward, and one the southside by a small brooke, running by a litle Logh called Cullknock, and from thence westward, with a greate bog to the river of Strabregg, and from thence to ye maine sea, where wee began our bounds.

The Parish of Collduff

Names of Proprietors & their Quallificacōn	Denominacōn of Land	Number of acres by Estimate of ye country	Land proffitable and ye Quantity of itt	Land unprofitable and waste	The Crowne rentt included as in ffol 2
Captaine George Butlerr English Protestant	Halfe a quarter of Land called Waskell	Eightey acres 80—00—00	Arrable twenty acres pasture heathy thirty acres 50—00—00	Mountaine thirty acres 30—00—00	

This halfe quarter of land is bounded, one the north side with the river of glanelde, one ye Easte with a stone ditch one the other halfe quarter of Waskell, one ye Southside with a quarter of land called Carromore, being the Lord Chichesters land, and from thence westward by a small brooke running into the river aforesaid.

There is likewise belonging to this parrish a small island being three leagues in the sea belonging to the Lord Chichester called Ensterhull contayning

Arther Lord Chichestr aforesaid	Two balli bosc of Land	sixty acres 60—00—00	Arrable twenty pasture thirty acres 50—00—00	Mountaine Rockey tenn acres 10—00—00	
---------------------------------	------------------------	-----------------------------	--	---	--

fol 7

THE PARRISH OF COLLDUFF

Name of Proprietors and their Qualification	Denomination of Land	Number of acres by Estimate of the country	Land profitable & the quantity of it	Land unprofitable and waste	The Crown rent Included as in foll 2
Arther Lorde Chichester Lord Viscnt Carrick- fargus English Protestan	fowreteene Quarters & two ballibose called Cashell Carromore the halfe quarter of Waskell Woortt Aghglasan Augh-tubber Termorogh Ballicarry Clongadd Ballieghanmore Balleghanbegg Ballin Garke Two third parts of Carromanogh called Drummovill one third of Donegranant called Kindrett				

fol 8

THE PARRISH OF COLLDUFF

Names of proprietors	Denomination of Land	Number of acres by Estimate of the Country	Land profitable and the quantity of it	Land unprofitable and Waste	The Crown rent Included as in foll 2.
Arther Lorde Chichester	Parte of the fowreteene quarters & two thirds mentioned in foll [7] Two ballibose of Letrim Two thirds of Minodurro Two thirds of Disterna	The Total number of acres mentioned in the fowreteene quarters &c in foll are one thousand one hundred twenty fowre acres 1124-00-00	Arrable three hundred and five acres pasture two hundred forty nine acres 0554-00-00	Redd bogg one hundred and twenty acres Mountaine fowre hundred & fifty acres 0570-00-00	

The Total number of acres in this parish are

Tott
1264-00:00

Profitable
0654-00-00

Unprofitable
0610-00-00

The bounds of the fowreteene quarters of land &c. mentioned in foll [7] whereof these lands above mentioned are parte, are bounded as followeth, one the northside by a greate bogg called Monrellbogg, and from thence by a greate Ditch to Dromliff, and from thence descending into the sea then one the Easte by the river of Masglin, running into the sea, and southward by a river called Owencarr, and one the westside with the river of Strabregg, which are the Compleate bounds of this pish

fol 9

The Parrish of Downogh

Names of Proprietors & their qualification	Denomination of Land	Number of acres by Estimate of ye Country	Land profitable and ye quantity of itt	Land unprofitable and Waste	The Crowne rentt included as in ffol 2
Arther Lord Chichester	Aleavenquarters & two thirds called Carromore } glantogher } Carrobleagh } Cashell } Ballibleasie } Carroreagh } Maghere ne } dromon } Tullineere } Carrickruddon } Two thirds of } Clanm ^e key } Altoshand } Glassalte } Carne }	Tott in this parish one thousand two hundred forty & two acres 1242—00—00	Arable two hundred forty eight pasture fowre hundred and twelve acres 0650—00—0	Redd bogge one hundred ninety two acres Mountaine fowre hundred acres 0592—00—00	

The bounds of these aleaven quarters and two thirds are likewise the bounds of this parrish, and begineth as followeth, one the northside by ye river of Strabregg, and from thence Eastward by a bogge sluting by the quarter of land called Cashell, and the quarter of Carromore up to a lough called Loghfinn, and from thence southward by a bogge to a mountaine called Evisbredie, and through that mountaine with a gutter running to a quart of land called Monocloyne, and from thence westward by a small brooke and ditch by ye halfe quarter of Ballimageene, into ye river of Strabregg, where wee began our bounds.

fol 10

The Parrish of Disertegne

Names of Proprietors & their Qualification	Denomination of Land	Number of acres by Estimate of ye country	Land profitable and ye quantity of itt	Land unprofitable and waste	The Crowne rentt included as in ffol 2
Arther Lord Chichester	Six quarters of land called Cortegarigan Leowin Lislin Manaloban Manogh Downreagh	Two hundred and seaventy acres 270—00—00	Arable one hundred and five acres pasture seaventy five 180—00—00	Redd bogge forty acres Mountaine fiftie 090—00—00	

This Parrish is bounded one the west with Loghswilly, and from thence southward with the litle brooke of Ballilerry, and from thence Eastward through a bogge to the Mountaine of Carrostradd, and soe norward by the mountaine of Erriss, and from thence by a small gutter into ye sea, where wee began our bounds.

fol 11

The Parrish of Movill

Names of proprietors & their Qualifications	Denomination of Land	Number of acres by Estimate of ye Country	Land profitable and ye Quantity of itt	Land unprofitable and waste	The Crowne rentt included as in ffol 2
George Carey, Esqr. English Protestant	One quartr of land called Clancroe	One hundred and twenty acres 120—00—00	Arable thirty acres pasture thirty acres 060—00—00	Redd bogg tenn acres Mountaine fifty acres 060—00—00	

This quarter of land is bounded on the East side by a brooke Issuing oute of Loghfin into a lough called loughfoyle, which lough boundeth it to ye southward, then on the westside by an olde ditch running alonge by a gutter and a quarter of land called balliargus, and from thence to a bogg called abbernarnoe, and on the north sid with a bogg to ye aforesaid Loghfin

Daniell m ^e Brian Oge m ^e Gloghlin Irish Papist	The halfe quartr of Clare being a free-houlde	ffortey acres of land 40—00—00	Arable tenn acres pasture fiteene acres 25—00—00	Redd bogg five Mountaine tenn acres 15—00—00	
---	---	-----------------------------------	--	---	--

This halfe quarter of land is bounded one ye southside by Loughfoile, one the west side to ye topp of a mountaine called knockgannish, and from thence norward by a bogg to a quarter of land called Cragenamaddy, and Eastward from thence by a brooke from the aforesaid mountaine into ye river of Loughfoile

fol 12

THE PARRISH OF MOVILL

Names of Proprietors & their Qualifications	Denomination of land	Number of acres by Estimate of ye country	Land profitable and ye quantity of it	Land unprofitable and Waste	The Crowne rentt included as in ffol 2
Arther Lord Chichester Lord Viscont Carrick-fargus English Protestant	Twentynine quarters of land called Vizt Two thirds of Trummata Carrowkeele Carberry Crehenan The halfe Quarter of Rooskey Dronge quartr Balliargus Tullinaum Clare halfe quartr Ballirattan Ballilane Bradaglin Culla Dooe Ballinally Carrgarue Ballibruck Drumawire Ballin ^e carter Balleghan ffardrunge Crehue Carrotrachin Shroue Glanegobanogh Massaglin				

BARONY OF ENISHOWEN

fol 13

THE PARRISH OF MOVILL

Names of Proprietors & their Qualifications	Denominaçon of Land	Number of Acres by Estimate of ye Countrey	Land proffitable and ye quantity of itt	Land unproffitable and Waste	The Crowne rentt included as in ffol 2
	parte of ye twenty nine quartrs in foll [12] with their totall numbr of acres Meneleterbb Carrobegg Ballim ^e garhee halfe quartr two thirds of Carromanogh the halfe quartr of ballibrin one third of Lecemy	Two thousand one hundred thirty one 2131—00—0	Arrable five hundred & eighty acres Meadow fowre hundred eighty fowre 1064—00—0	Mountaine eight hundred acres Redd bogg two hundred sixty seven acres 1067—00—00	
The total number of acres in this parrish are }		tott 2291—00—00	proffitable 1149—00—00	unproffiatble 1142—00—00	

The bounds of these twenty nine quarters of land are likewise the bounds of this parish, and begineth as followeth, one ye eastside with the maine sea, and from thence southward by ye greate river of Loghfoile and soe continueth westward by an olde ditch runing through ye Quarter of Trummotta, to ye topp of a mountaine of ye same name, and from thence norward by a litle brooke to a quarter of land called ballimagarroghe, and from thence by a brooke to a quarter of land called Carromanogh, then through which quarter by an old ditch and from thence by a bogg to ballibreed quartr, and soe by a bogg to logheny, and from thence by an olde bogg and ditch through ye mountaine of Loghfin, and soe by a bogg to ye causey of Clantogher, and from thence by a brooke running into ye sea, memorandum yt all these quarters above mençoned belongeth to ye Lord Chichester.

fol 14

The Parrish of Ffauthen

Names of proprietors & their qualification	Denominaçon of Land	Number of acres by Estimate of ye Countrey	Land proffitable and ye quantity of itt	Land unproffitable and Waste	The Crowne rentt included as in ffol 2
Shane crone m ^e Devitt Irish Papist	One halfe quarter of land being a free-houlde called Muffkinagoe	sixty acres 60—00—00	Arrable eight acres pasture rocky twenty acres 28—00—00	Redd bogg tenn acres Mountaine twenty two acres 32—00—00	

This halfe quarter of land abovesaid is bounded norward with a litle brooke joynin to ye halfe quarter fo ffinlaskey, and from thence Eastward with a brooke by a quartr of land called ffauchannogh, then south and west by a brooke running by the quarter of ballinaganny and listoghehy.

Arther Lord Chichester Lord Viscōnt Carrick- fargus Eng: prott	Ninetene quarters & a halfe of land called Granshogh Luddan Treligg Tollidush Ballim ^e carry Ardrammon Tulliarvill Ballinerry Moniwerry Slidron Ballim ^e ganny The halfe quartr of Crislogh -keyle Crisloghmore				
---	--	--	--	--	--

fol 15

THE PARRISH OF FFAUTHEN

Names of proprietors & their qualifications	Denomination of Land	Number of acres by Estimate of ye Country	Land profitable & the quantity of itt	Land unprofitable & wast	The Crowne rentt Included as in ffol 2
	Part of ye nineteene quarts and a halfe of land mençoned in ffol [14] Tibbon } carrogh } The halfe quarter of Carronatha } -nogh } Kill me ill } vanny } The halfe Quarter of Garvary } Tullinoone } Ballienogh } two quarts & a halfe called } Kinnagoss }	The total number of acres belonging to these nineteene quarts and a halfe are Two thowsand thirty fowre acres 2034—00—00	Arable two hundread & tenn Pasture two hundread & thirty one 0441—00—00	Mountaine one thowsand twenty three acres Redd bogg Five hundread and seaventy 1593—00—00	

The bounds of these nineteene quarters and a halfe above mençoned are likewise the bounds of this parish, and begineth as followeth, one the westside with the greate river of Loghswilly, one ye south by ye river of Ballidrone, one the East with a brooke called gortcarmogan, to ye mountaine called Minianly, and from thence to ye brooke of Elly, soe through a bogg norward to a brooke called glasshagh, and from thence through a bogg to a mountaine called Mintogh, and from thence to a bogg called Gortiarrigan, and soe by a brooke running into ye river of Loghswilly, where wee began our bounds

fol 16

Part of the Parrish of Templemore

Names of Proprietors	Denomination of Land	Number of acres by estimate of ye Country	Land profitable & the quantity of itt	Land unprofitable and Waste	The crowne rentt included as in ffol 2
Arther Lord Chichester	fforty two quarts six ballibose & one third partt of a quartr called The castle quartr of Burtt Ballimany Carrycrone Mullena Me wellin more Me wellin begg Coolin Turlatt Monas Monaspinoge Carran O Maddo The Castle quartr of Insh Bogh willin Ballimewilly Church quartr Morriss Carganee Bowlett Ballmecarnan The halfequartr of Lisfannan Sky oge Carroreagh				

BARONY OF ENISHOWEN

fol 17

PART OF THE PARRISH OF TEMPLEMORE

Names of proprietors	Denomina ōon of Land	Number of acres by Estimate of ye cōuntry	Land proffi table & ye quantity of itt	Land unpro fitable and Waste	The Crowne rentt Included as in foll 2
Arther Lord Chichestr aforesaid	Parte of ye forty two quarters &c in foll 16 Bonimane Cosquin The two balli bose of balli m ^e Roorty Balliniggally Elloghmore Bondreene Elloghbegg Balliderowin Drumheggerty Gortcarmigan Soppogg Dernyvane Balliarnall Crage Muff Ardmore Carranamoyle Ischeheene Drumscallin Tuer Aught Alltacrin one treene of Trummata	The Totall number of acres belongin to the forty two acres ¹ &c in foll [16] are Fowre thow sand one hundred seaventy & two acres Tott 4172—00—00	Arrable one thousand one hundred sixty fowre acres Pasture one thousand two hundred fifty fowre	Mountaine one thow sand five hundred acres Redd bogg two hundred fifty fowre	
			2418—00—00	1754—00—00	

fol 18

This parte of ye Parrish of Templemore, conteyning fortye tw quarters six ballibose and one third of a quart^r menōoned in foll [16] belonging to ye Lord Chichester, are bounded as followeth: one ye Eastside with Logh foile, and from thence by a bogg stretching southward to an olde forte, joyning to ye quarter of Ballim^eroorty, belonging to ye libberties of Derry, and from thence by an olde Ditch bogg and Logh to ye river of Ballim^eroorty, joyning with ye Libberties of London Derry, and from thence by ye skirt of a bogg to ye topp of ye Mountaine called Knocknamone, a joyning to ye lands of Port logh, and from thence west by a litle brooke desending and falling downe by Logh lappan, and soe westward through ye causey and bogg of Colem^eatrainne running forward by a small ditch to ye river of Loghswilly, and from that river norward unto ye river of Balliterowin, to a quarter of land called Gortcarmigan and from thence by a small brooke to ye Mountaine of Monianly and Glenardgowin, and by a bogg from thence through the mountaine of Trumuty, by an old ditch into Loghfoile.

PARTE OF THE PARRISH OF TEMPLEMORE AND PARTE OF YE PARRISH OF CLANMANY

Names of Proprietors	Denomina ōon of Land	Number of acres by Estimate of ye cōuntry	Land proffi table and ye quantity of itt	Land unpro fitable and Waste	The Crowne rentt included as in foll 2
Arther Lord Chichester Lord viscontt Carrickfargus	Mountains called ye Mintalloghs	Six hundred acres 600—00—00	Arrable forty acres pasture heathy two hundred & fifty acres 290—00—00	Mountaine & redd bogg three hundred and tenn 310—00—00	

These mountains are bounded on the south by a quarter of Land called Downetarsō and from thence westward to a hill called Allteverrin, and from thence norward by a litle brooke of Drumkena, running to ye river of clada, and from thence Eastward by two Loghs to Barnan Mountaine, and soe through a bogg to Owenbwee, and from thence continueth southward to Downetarson, where wee began our bounds.

Memorand that the Crowne paid by the five ffeholders in this Barrony, is Included in the Twenty Three pownds six shillings paid by ye Lord Chichestr

¹ Quære, quarters.

fol 19

The Totall number of acres in the Barrony of Enishowen Belonging to the Lord Chichester : are

	tott 15146—00—00	profitable 7760—00—00	unprofitable 7386—00—00	The total rentt paid to ye crowne for these lands £ s d 23—06—00
--	---------------------	--------------------------	----------------------------	---

LANDS LATELY BELONGING TO THE CROWNE

in the Barrony of Enishowen

fol 20

THE PARRISH OF TEMPLEMORE

Names of Proprietors	Denomina cion of Land	Number of acres by Estimate of ye Countrey	Land proffi table and ye quantity of itt	Land unpro fitable and waste
Built by ye Londonrs and now possest by ye state	The strong foort of Cullmore with the halfe quartr of Leardan	One hundred and seaventy acres 170—00—00	Arrable twenty five acres Pasture Twenty five acres 050—00—00	Mountaine and redd bogg one hundred & twenty acres 120—00—00

This halfe quarter of land begineth ye bounds Eastward with ye greate river of Loghfoile, one the Southside through a bogg to an old sconce joyning one ye quarter of Ballinagar which belongeth to ye City and libberties of Londonderry, and from thence to an old ditch to ye bogg of ye quarter of cregg, being ye Lord Chichesters Land, which bogg boundeth it west to ye brooke of Muff quarter, being ye Lord Chichesters Land, which brooke runeth norward into Loghfoile, where wee began our bounds.

Lands belonging to the Hierarchy in the sea of Derry and Barrony of Enishowen

fol 21

LANDS BELONGING TO THE SEA OF DERRY IN THE PARRIS OF MOVILL

Names of proprietors & their qualification	Denomination of Land	Number of acres by Estimate of ye Country	Land profitable and ye quantity of itt	Land unprofitable and waste	Rentt paid to the Bipp in ye year 1640
Owen Winn Esqr. English Protestant pretended leasee	ffowre quartrs of land called				
	Carronaugh	Eightey acres 80—00—00	Arrable forty acres 40—00—00	Mountaine & redd bogg forty acres 40—00—00	seven pound
	Tirgovane	one hundred acres 100—00—00	Arrable forty 40—00—00	Mountaine & redd bogg sixty 60—00—00	seven pound
	Cooly	one hundred acres 100—00—00	Arrable thirty acres 030—00—00	Mountaine & redd bogg 070—00—00	seven pound
	Clanree	Eighty acres 080—00—00	Arrable twenty acres pasture heathy thirty 050—00—00	Mountaine & redd bogg thirty acres 030—00—00	seven pound
The totall number of acres belonging to ye Hierarchy with the Bippes rent in this parrish		Tott 360—00—00	profitable 160—00—00	unprofitable 200—00—00	28—00—00

The fowre quarters of land above menconed are bounded one the Eastside with ye river of Movill, running from the Mountaine to ye sea betweene them and a quarter of land belonging to ye Lord Chichester, called Goladoe one ye west with a river called Ballkillone running from the Mountaine to ye sea betwixt it and a quarter of land belonging to ye Lord Chichester, called Ballelam, and from thence with a river one the North called Bastilan wch runeth frō the Mountaine to ye sea, and one ye south they are bounded with Loghfoise

fol 22

LANDS BELONGING TO YE HIERERCHY IN THE PARRISH OF DISERTEGNE

Names of proprietors & their qualification	Denomination of land	Number of acres by estimate of ye Country	Land profitable and ye quantity of itt	Land unprofitable and Waste	Rent paid to ye Bipp in ye year 1640
Mr. James Downham English Protestant Pretended Lessee	Two quartrs of land calld	Two hundred acres	Arrable thirty acres Meadow thirty acres	Mountaine one hundred and forty	nine pownde
	Ballienan quarter	200 : 00 : 00	60—00—00	140—00—00	
	Tonduff Quarter	Two hundred acres 200—00—00	Arrable thirty acres Meadow thirty acres 060—00—00	Mountaine one hundred and forty acres 140—00—00	nine pound
The Totall number of acres in this parrish belonging to ye Hiererchy are		tott 400—00—00	120—00—00	280—00—00	£ 18—00—00

These two quarters are bounded one the northside with the fox Roche, Joyning to Errismanaught, one the westside with a quarter of land called Doneed, belonging belonging to ye Lord Chichester, one ye southside joyning to a brooke being betwixt it and a quarter of land called Leowin which belongeth to ye Lord Chichester, and one ye Eastside with ye quarter of Carrowstradd, being Bipp land.

fol 23

BIPPS LANDS IN THE PARRISH OF FFAUTHEN

Names of proprietors & their qualifications	Denomination of Land	Number of acres by Estimate of the Country	Land profitable and the quantity of it	Land unprofitable and waste	Vallewacon of these two quarters off Mensall land in ye year 1640
Two quarters of Mensall lands held by John Reeve Esqr as tent to ye State	Castle quartr & Maghere bogg quartr	one hundred & eighty acres 180—00—00	Arable one hundred forty two acres 142—00—00	Mountaine thirty eight acres 038—00—00	Twenty five pounds p annū 25—00—00

The two quarters of land above mentioned are bounded one the northside with Mr. Charles Stenings his land, and one ye southside with a quarter of land of ye Lord Chichesters, called Tabancarrogh & crisloghmere

Mr. Charles Stenings English Protestant Lease	four quarters of land called	Eighty acres	Arable thirty pasture twenty acres 50—00—00 Arable thirty Meadow three pasture twenty 53—00—00	Mountaine thirty acres 30—00—00 Mountaine eightene 18—00—00 Mountaine twenty five 025—00—00 Mountaine fifty two 52—00—00	Vallewacon off these fowre quarters of land The three ballibose included wch are below specifid compleats the tott rent of ye fowre Quarters to forty pownd p Annu 40—00—00
	Lisfanan Carrmullin	80—00—00 seaventy acres 71—00—00	Arable twenty six meadow three 029—00—00		
	Carro-Sleave	54—00—00 Seaventy eight acres 78—00—00	Arable twenty six acres 26—00—00		
	Litter				

There are three ballibose included in to these fowre quarters, which weare formerly in ye possession of the Bipp, one of them being pte of ye quartr of Sleave abovesaid, & ye other two pte of ye quartr of litter, now possesst by Mr. Stenings, & to him vallewed at eight pound p Annu compleats ye tot of ye 4 quarters to 40l p Annu

fol 24

The third parte of ye tyths in this parrish are claymed & possesst by Cap Henry Vaughan as Impropriator of ye sam

The fowre quarters of land in foll [23] are held by Mr Charles Stenings by vertue of a leace from ye Lord Bipp of Derry, & by ye consent of ye Lord Deputy & counsell, for ye end and tearme of sixty years, comencing in ye yeare one thousand six hundred thirty fowre, he paying for ye same to ye sea of Derry eight pound p annu for each quarter, & ye bipp reservine to himselfe three ballibose of the fowre quarters dureing ye tearme of ye leace granted of which time is yett unexpired forty years

The fowre quarters of land belonging to Mr Charles Stenings in foll [23] are bounded one ye northside with a ditch from ye sea to ye Mountaine, one ye Eastside with a quartr of land called Golladoe, and norwest with a quarter of land called trellick, one ye South and west with a ditch & brooke leading to a mill

CHURCH LANDS IN BARONY OF ENISHOWEN

BIPPS LANDS IN THE PARRISH OF CLANMANY

Names of proprietors & their qualification	Denomination of Land	Number of acres by Estimate of ye Country	Land profitable & the quantity of itt	Land unprofitable and Waste	Rentt paid to ye bipp in ye year 1640
Mr. James Downham English Protestant pretended Leasee	Two quarters of land called				
	Carro Stradd	Two hundred acres 200—00—00	Arrable thirty pasture heath fifty acres 080—00—00	Mountaine one hundred & twenty 120—00—00	nine pownd
	Anaught quarter	Eighty acres 80—00—00	Arrable twenty five acres Meadow twenty five acres 050—00—00	Mountaine thirty acres 030—00—00	nine pownd
The total number of acres in this parrish are		280—00—00	130—00—00	150—00—00	

The above mentioned quarters of Church land are bounded on ye west side with Collduff quarter, being Bipp's land, and from thence runing by an abbey which is betweene Crossconell and ye ffox Rock, one ye east side with a brooke running into ye river of Clanmany, and to rooske quarter belonging to ye Lord Chichester, & one ye south side by ye quarter of Dunale, & ye quartr of Cleaugh, one ye north by ye quarter of Ardaugh & ye quarter of balliluffin, belonging to ye Lord Chichester

fol 25

BIPPS LANDS IN YE PARRISH OF COLLDAFF

Names of proprietors & their Qualifications	Denomination of lands	Number of acres by Estimate of ye Country	Land profitable & the quantity of itt	Land unprofitable and Waste	Rent paid to ye Bipp for these three quarters Anno 1640
Mrs. Sara Babbington English Protestant Leasee	Three quarters of land called				
	Knockquarter	fforty eight acres 48—00—00	Arrable twenty acres pasture twenty eight acres 48—00—00	00—00—00	eight pownd aleaven shilling five pence 08—11—05
	Church Quartr	Thirty acres 30—00—00	Arrable twenty acres pasture tenn acres 030—00—00	— —	eight pownd aleaven shilling five pence 08—11—05
	Crancor Quarter	fforty six acres 46—00—00	Arrable fowreteen acres pasture twenty acres 34—00—00	Mountaine twelve acres 12—00—00	eight pownd aleaven shilling five pence 08—11—05
The total number of acres in this parrish are		tott 124—00—00	112—00—00	12—00—00	25—14—03d

The bounds of these three quarters of land above mentioned are one the north side with ye river of Collduff, one ye East with Donegrinnan, one ye south and west with Clancae, being ye Lord Chichesters land.

fol 26

BIPPS LANDS IN THE PARRISH OF DONOGH

Names of proprietors & their qualification	Denomination of Land	Number of acres by Estimate of ye country	Land profitable & ye quantity of itt	Land unprofitable and Waste	Rentt paid to ye Bipp for these Lands Anno 1640
Captaine Edward Carey Englis Protestantt	Three quarters of land called Carrowtemple	fforty three acres	Arrable nine teene acres pasture twelve acres	Mountaine twelve acres	Twenty six pounds 26—00—00
	Ballibranigā	43—00—00 forty acres	31—00—00 Arrable twenty acres pasture tenn	12—00—00 Mountaine tenn acres	
	Carreck	40—00—00 thirty eight acres 38—00—00	030—00—00 Arrable eighteene pasture tenn acres 28—00—00	10—00—00 Mountaine tenn acres 10—00—00	

The totall number of acres in this parrish are
 tott
 121—00—00 089—00—00 032—00—00 26—00—00

These three quarters of land above menconed are held by Capt Edward Carey by vertu of a leace granted to his deceased father George Carey Esqr, by the then Lord Bipp of Derry and by the consent of ye Lord Deputie and councill for ye end and tearme of fifty nine years comencing the first of March 1634 : hee paying to ye sea of Derry yearly for ye same, twenty six pounds of which leace is yett to expire thirty nine years.

The bounds of the three quarters of land abovesaid are on the east side with a greate river called glaniganan, running from the mountaine into ye sea, one ye westside a brooke running from the mountaine into ye sea betwixt it & clannkeke, uppon the southside ye water falls at ye Mountaine betwixt it and ye Lord Chichesters land called Cashell quarter

fol. 27

BIPPS LANDS IN THE PARRISH OF CLANCAE

Names of Proprietors & their qualification	Denomination of Land	Number of Acres by Estimate of ye Country	Land profitable and ye quantity of itt	Land unprofitable and Waste	Rentt paid to ye Bipp anno 1640
Mrs. Sar Babbington English Protestantt pretended Leasee	ffowre quarters of land and one balliboe called vitz Carrow Temple	One hundred acres	Arrable forty acres pasture twenty acres	Blackbogg forty acres	
	Doncass	100—00—00 one hundred acres	060—00—00 Arrable forty pasture twenty	040—00—00 Blackbogg Fortey	08—11—05
	Lawsechrill	100—00—00 one hundred acres	060—00—00 Arrable forty pasture twenty	040—00—00 Blackbogg forty	08—11—05
	Glacknedrum mon	100—00—00 seaventy acres	060—00—00 Arrable forty pasture twenty	040—00—00 Blackbogg tenn acres	08—11—05
	One balliboe called Drum ballicoslin	70—00—00 Nine acres 09—00—00	060—00—00 Arrable eight pasture one 09—00—00	10—00—00 00—00—00	08—11—05

These fowre quarters of land and ye balliboe are bounded one ye southside with a ditch shooting into a brooke with three points, uppon ye westside wth a quarrt of land called Cashell belonging to ye Lord Chichester, one the northside wth. ye river of Colldaff.

fol 28

BIPPS LANDS IN THE PARRISH OF CLANCAE

Names of Proprietors & their qualification	Denomination of Land	Number of acres by Estimate of ye Countrey	Land profitable & the quantity of itt	Land unprofitable and Waste	Rentt paid to the Bipp Anno 1640
Mr. James Downeham English Protestantt pretended Leasee	Two quartrs of land called				
	Templemoyle quartr	Seaventy seven acres 77—00—00	Arrable seaventeene pasture tenn 27—00—00	Blackbogg fifty 50—00—00	nine pownd 09—00—00
	Dromnaville Quartr	Eightey three acres 83—00—00	Arrable sixteene pasture seaven 23—00—00	Blackbogg sixty 60—00—00	nine pownd 09—00—00
The toll number of acres belonging to ye hiererchy in this parish are		Tott 539—00—00	299—00—0	240—00—00	li 52—05—8
The total number of acres belonging to ye Hierarchy in ye Barrony of Enishowen		Tott 2287—00	Profitable 1210—00	1077—00	li s. d 232—19—11

The two quartrs of land abovesaide are bounded on the northside with ye greate River of Strabregg, one ye Eastside with a quartr of land called Drumkarbitt, one ye southside with ye quartr of Yetragh Collduff and Clancae, and one ye westside with ye quartr of Cashell & Glonigano all which quartrs belongeth to ye Lord Chichester

Gleabe Lands in the Barrony of Enishowen

fol 29

GLEABE LANDS IN THE PARRISH OF FAUTHEN

Names of Proprietors	Denomination of Land	Number of acres by Estimate of ye Countrey	Land profitable & the quantity of itt	Land unprofitable and Waste	Vallewacon of these lands as in the year 1640
In the hands of the Comonwealth	halfe a quartr of land called Crislogh kyle	sixty acres 60—00—00	Arrable twenty five pasture twenty five 50—00—00	Mountaine Rocky tenn acres 10—00—00	Three pownds 03—00—00

The bounds of this halfe quarter of land above menconed are Norward with an olde ditch adjoining to a quartr of Church land called Litter, and from thence with the other halfe quartr of land called Crissloghkeyle, and from thence Southward with a brooke running by a quarter of land called Crisloghmore, belonging to ye Lord Chichester, and from thence Westward with ye Castle quartr of ffauthen being Bipp land

GLEABE LANDS IN THE PARRISH OF CLANMANY

GLEABE LANDS IN THE PARRISH OF CLANMANY					Vallewacon as in 1640
In the hands of the Comonwealth	One third pt of a quartr of land called Rooskey	sixty acres 60—00—00	Arrable twenty five pasture heathy twenty five 50—00—00	Mountaine Rocky tenn acres 10—00—00	Three pownd 03—00—00

This third parte of ye quartr of Rooskey being gleabe land, is bounded Norward by ye river of Clanmany, and from thence Westward through a bogg to ye Mountaine of Minmorudogh, and from thence southward through a gutter and a bogg to a mountain called glacknella, and from thence Eastward with an old Ditch and moss into ye river of Clanmany, where wee began our bounds

fol 30

GLEABE LANDS IN THE PARISH OF COLLDUFF

Names of Proprietors	Denomina cion of Land	Number of acres by Estimate of ye Country	Land proffi table and ye quantity of itt	Land unpro fitable and Waste	Vallewacon of these lands as in the year 1640
In the hands of the Comon wealth	One third pte of the quatr of Donegran	sixty acres 60—00—00	Arrable twenty five pasture twenty five 50—00—00	Mountaine rockey tenn acres 10—00—00	Three pownds 03—00—00

GLEABE LANDS IN THE PARRISH OF CLANCAE

In the hands of ye Comonwealth	One third pte of ye quatr of Donegran	sixty acres 60—00—00	Arrable twenty five pasture twenty five 50—00—00	Mountaine rockey tenn 10—00—00	Three pounds 03—00—00
--------------------------------------	---	-----------------------------	--	---	--------------------------

These two thirds of ye quartr of Dongranan lying in the Parish of Clancae being the Gleabe lands wch belongeth to both ye Parrishes abovesaide, are bounded as followeth, Norward by the maine sea, and one ye Eastside by a brooke running from a hill called Cullknock, and one ye south and west side by a greate bogg & olde ditch being one the quarter of Dongrahan wch shuteth into ye Maine where wee began our bound

GLEABE LAND IN THE PARRISH OF DOWNOGH

In the hands of the Comonwealth	One third pte of ye quatr of Clunmagee	sixty acres 60—00—00	Arrable twenty five acres pasture twenty five 50—00—00	Mountaine rockey tenn 10—00—00	Three pownds 03—00—00
---------------------------------------	--	-----------------------------	---	---	--------------------------

This third parte of ye quartr of Clunmagee being gleabe land is bounded norward wth the great river of Strabregg, and from thence Eastward by a bogg stretching by ye church quartr of Downogh, one ye southside by ye high waye from Downogh weastwrđ, and from thence by a litle bogg due west to a quartr of land called Carne, and from thence into ye river of Strabregg

fol 31

GLEABE LANDS IN THE PARRISH OF DESERTEGNE

Names of Proprietors	Denomina cion of Land	Number af acres by Estimate of ye Country	Land proffi table & the quantity of itt	Land unprofitable and Waste	Vallewacon of these lands as in the year 1640
In the hands of ye Comon Wealth	halfe a quartr of land called Moonalooban	sixty acres 60—00—00	Arrable eighteene pasture heathy eichteene 36—00—00	Mountaine rockey twenty fowre 24—00—00	Three pownds 03—00—00

This halfe quartr of Gleabe land is bounded one ye West side by ye greate river of Loghswilly, one ye north side by an olde ditch stretching by ye side of the quartr of Monogh, belonging to ye Lord Chichester and from thence Eastward by the hill of Gortleeke and ye quartr of Leowin, and from thence Southward by a brooke which powreth itselke into Loghswilly where wee began our bound

GLEBE LANDS IN BARONY OF ENISHOWEN

GLEBE LANDS IN THE PARRISH OF MOVILL

In ye hands of the Comonwealth	One treane of ye quatr of land called Ballilane	sixty acres 60--00--00	Arrable eightene pasture heath eightene acres 36--00--00	Mountaine twenty fowre acres 24--00--00	Three pownds 03--00--00
--------------------------------------	--	-------------------------------	---	--	----------------------------

The bounds of ye gleabe land of Movill are one ye Eastside with ye River of Loghfoile, one ye southside by a ditch to ye upper highwaie from redcastle to greene castle, and one the westside with ye sea, and from thence norward by a ditch to ye aforesaid river where we began our bounds

The toll number of acres belonging to gleabse in this Barrony are	Tott 420—	Profitable 322	Unprofitable 98--00--00	Rent 21--00--00
--	--------------	-------------------	----------------------------	--------------------

INDEX

[INDEX OF PROPRIETORS AND LESSEES¹]

	H	
A.		P
	Lands belonging to the Hiererchy in ffoll 21 : 22 : 23 : 24 : 25 : 26 : 27 : 28	
B.	I	Q
Mrs Sar Babington In foll 25 : 27 : Capt. George Buttler in foll 6		
C.	K	R
Arther Lord Chichester in foll : 2 : 4 : 5 : 7 : 8 : 9 : 10 : 12 : 14 : 16 : 18 : George Carey Esqr. in foll 11 : Capt. Edward Carey in ffoll 26 Cullmore Castle in foll : 20 :		Jno Revee Esqr. in ffoll 23
D	L	S
Shane Crone McDevitt Irish Papist in ffoll 14 : Mr James Downham in ffoll 22 : 24 : 28 : Richard Oge O Dogherty Irish papist in ffoll 5.	Mr. Arther Leyning in ffoll 3	Mr. Charles Stenings in ffoll 23
E.	M	T
The Island of Ensterhull in ffoll 6.		
F	N	V
		Capt Henry Vaughen in ffoll 24
G	O	W
Daniell M ^e Brian Oge M ^e Loghlin Irish Papist in ffoll 11 Gleabe lands in ffoll 29 : 30 : 31.		Owen Wynn Esqr in foll 21

This is a perfect returne of the survey of all the lands in the
Barrony of Enishowen taken by us Dated at Londonderry
this Eight day of March 1654

GEO : CARYE
WM. DUTTON

TRIS BERESFORD
MI^{ch} BERESFORD

A true copy

JAMES MILLS
D.K.R.

7.11.00

¹ For Index of Lands, see page 415 of Vol.

THE BARONY OF RAPHOE

In the County of Donnagall

*The names of y^e severall Parishes¹ in y^e Barrony hereafter
ffolloweth viz^t.*

RAPHOE PARISH.

TABOYNE PARISH.

RAY PARISH.

LECKE PARISH.

STRANORLAN PARISH.

DONOGHMORE PARISH.

LIFFORD PARISH.²

¹ In addition to the parishes set out here, the Inquisition of 12th September, 1609, returns the parish of Togherne-gormerkie as of this barony.—*Ulster Inquisitions*, App. 5.

² Present Clonleigh parish.

A
BOOKE OF THE TEMPORALL LANDS
In the Barony of Rapho

Conteineing these seven Parishes¹
(Viz^t.)

RAPHO PARISH.

TABOYNE PARISH.

RAY PARISH

LECKE PARISH

STRANORLAN PĪSH

DONOGHMORE PĪSH

LIFFORD PARISH

¹ See notes on previous page.

fol (1)

THE BARONY OF RAPHOE as it bounded
and the most remarkeable things therein.

It is bounded on the North wth. Loghswilly & the river thereof dividing betweene it & ye Barony of Kilm^e cranan, on ye East bounded wth ye Barony of Enishowen, & the Libtie of Derry, on ye South bounded all along wth Loghfoile & on the west wth a hollow brooke ruñing into ye ri^v of ffin, & from thence along ye Mountaine bounding wth ye County of Tyrone to the Logh of Mulmorne & then pointing to the two hills of Barnsmore in the Barony of Turhugh through wch is ye ordinary passage to Conaught & from thence bounding by the outside of a mountaine called Shiroy & soe through ye Mountaines to Letterbrecke upon the River of Logh [swilly]¹ where the north passage begineth.

The most remarkeable places in the aforesd Barony of Rapho are ye ri^vs and brookes ruñing through it & first the river of ffin taking its rise & name from a Lough called Loghfin in ye pish of Stranorlan three miles from above a mountaine known by the name of Shiray upon wch ri^v is situate ye ruines of a Plantacon belonging unto Sr. Paul Davis called ye Welsh Towne next ye Castle of Drumbo belonging to Mr. Bassill the Attorney geñall neere unto wch castle is a famous Passage o^v the Mountains (towards Barnesmore leading to Duñagall) called fford of ffin, Next unto yt is situate upon ye Ri^v a ruinous house & Baun belonging to Mr. Benson, another belonging to Mr Mansfield in wch place ye River is also passable. Next ye house & Bawne of Donoghmore, neere wch is situate a ruinous Castle taking its name from the River, belonging to Mr. Kingsmale where also is a passage & a stone house belonging to Mr. Wm. Warren & there ye river begineth to be navigable & continues in length yet three miles further where it empties it selfe in Loghfoile at ye towne & fort of Lifford. There are reasonably store of vally lands on both sides of ye river, but much subject to inundacons by swelling of the ri^v as also to much blasting of ye Corne growing thereon wch for ye most pt is Oates. The next river or great brooke is Burnedale taking it rise from Lohdale in ye pish of Rapho above one ruinous Church called Drumcheen upon wch is situate a ruinous Castle belonging to ye heire of

Mr. Wilson called Wilson's fort, next unto wch house is a ruinate Bridge called Convey Bridge, from thence glidding through ye pishes of Rapho & Lifford where stands ye ruinous house of Ballendraitte belonging to Mr. Wm. Hansard as also a wooden bridge & passe leading from Lifford to Londonderry & abt a mile from thence looseth it selfe in Loghfoile the third Brooke taketh its begiñing from some mountaines in ye pish of Rapho in a place called Munterleny above ye Towne of Raphoe where also stands the Castle of Rapho lately built by Dr. Jon. Leshley then B[ishop]¹ of the sd place the sd Brooke glides through the sd pish & through some pt. of the pish of Taboine & Lifford joineing upon either side where also is a Bridge & long Causway wch leadeth to Londonderry from Lifford & other places called the bridge of Swilly-beg wth in halfe a mile of wch it looseth it selfe in Loghfoile. The next reñkable Brooke hath its begiñing in ye Mountaines of Dowish in ye pish of Ray & hath its name frō a little Village in ye pish of Taboine called St. Johnston where also is a

(fol 2)

Bridge, & a qrtter of a mile from thence emptieth it selfe in Loghfoile. The Last brooke is called ye water of Carrikin wch hath its rise some three miles above ye sd. village of Carrikin from a Logh called Portlogh, at Carrikin, is a Bridge & passe leading to Londonderry where a little below it falls into Loghfoile. There is also some brookes ruñing into Loghswilly on the north side of ye Barony but hath noe bridges & therefore not worth the naming save one bridge yt stands upon a brooke neere Newtowne Cunningham upon Loghswilly where also is a pritty house & baune & a little village enjoyed at p^sent by the coheires of Sr. Jon. Cuñingham knt. There noe more houses of note in the Barony of Rapho save ye house of Magevelin situate on Loghfoile belonging to ye Lord Aubigny, in ye pish of Taboine. The soile is cold lying in patches intermixt wth bog, heath, Mountaine, & some pts towards Loghfoile fennes most for oates, little for barley, & lesse for wheate reasonable pastorage for small Cattle of all sorts.

¹ So in Q.R.O. copy.

Parish of Rapho bounded

It hath on the east the pish of Taboine, adjoining to ye Qatr land of Dromore & Tillirap, on the south ye pishes of Lifford & Donoghmore, separte by the Qrterland of Argerly in the pish of Lifford wth a Bog & ye river of Burnedale, on the West of Stranorlan & Lecke, by a heathy Mountaine & sevall fenny Bogs, on ye North wth the pish of Ray & pt of this pish of Taboine, the March being a heathy dry Mountaine & a little small brooke falling into the Qrterland of Drumore in ye pish of Taboine.

fol (3)

PARISH OF RAPHO

The name of the Propriatr & his Qualificac̄on	Denominaçon of Land	Numbr of Acres by Estimaçon of ye Country	Land profittable & ye quantity of it	Land unprofittable & Wast	Value to ye Crowne in Ano. 1640
Andrew Hamiltō. Esqr. Britthish Protestant Beseiger of Derry.	Trentiboy one Qrter of Land } Agagalty one qr.ter	one hundred fifty five acres	Arable, 30 Pasture, 76	Bog & mountaine 49	<i>li. s. d.</i> 15 : 15 : 00 to ye Crowne & according to or best Informaçon his whole estate in this pish Donoghmore & Lifford pish yielded to the Landlord (the Crowne Rent included) ye sume of four hundred and thirty pounds p Ann.
	Drumgumurlan one Quarter }	One hundred thirty three acres	Arable, 41 Meadow, 02	bog and mountaine } 40	
	Convoy six Balliboes	eighty two Acres }	Pasture, 50 Arable, 30 Meadow, 02 pasture, 30	Bog 20	
	Tillidoñell one Quarter }	One hundred thirty foure acres }	Arable, 50 Meadow, 03 pasture, 31	bog and mountaine } 50	
	Findrum one Quartr.	seventy nine Acres }	Arable, 40 meadow, 03 Pasture, 28	Bog & Rockes } 08	
	Carrickbrecke one Quarter }	One hundred twenty eight Acres }	Arable, 40 Meadow, 02 pasture, 66	Bog & rockes } 20	
	Rusky one quartr.	One hundred fifty foure acres }	Arable, 45 Meadow, 04 pasture, 72	Bog & rockes } 33	
	Maghererehee one quarter }	One hundred & six acres }	Arable, 32 meadow, 02 pasture, 62	Bog & rockes } 10	
	Killenvre one Quartr. }	One hundred fifty eight acres }	Arable, 57 Meadow, 07 pasture, 64	Bog & rockes } 30	
	Knockigerran one halfe quarter }	eighty one acres }	Arable, 20 meadow, 01 pasture, 36	bogge & mountaine } 24	
Total	10 quarters & 2 Balliboes }	1365 Acres	1044 — —	321 — —	15 : 15 : 00

The aforesd Andrew Hamilton Esqr. holdeth ye p̄mises as Lawfull heire to sd. Jon. Wilson & Capn. Andrew Wilson Unkles to ye sd. Andrew Hamilton who held ye same by Patent to themselves & their heires forev̄. It is bounded on the West with Mr. Bazills Land on the North & East wth the Church lands of Rapho & on ye South wth Mr. Mansfield's Estate.

Nicholas Parmenter gent. hath three Balliboes & an halfe of ye Quartr land of Carrickbrecke in freehold to him & his heires for ever.

Jon. Pitt gent. hath a small pcell of ye Quartr land of Killenvre now in his owne possession in freehold to him & his heires forever.

fol (4)

PARISH OF RAPHO

Name of ye Propriator &c.	Denominaçon of Land	Numbr. of Acres	Land profitable	Land Unprofittable	Value to ye Crowne in Ano. 1640		
Wm. Basill Esqr. Attorney geñall English Protestt.	Ardekelly one Quartr of Land } Lissenoar & Cloghgorach two Balliboes	One hundred & fifty acres }	Arable, 40 Meadow, 02 pasture, 67	bogs & Shrubs } 41	<i>li. s. d.</i> 11 : 05 : 00 to the Crowne		
		thirty acres }	Arable, 15 Meadow, 01 pasture, 12	Shrubs & rockes } 02			
	Carnegellach one quarter }	One hundred twenty three Acres }	Arable, 45 Meadow, 03 pasture, 60	Shrubs & Rockes } 15			
		Castletorson one Quartr. }	One hundred & ninety Acres }	Arable, 40 Meadow, 02 pasture, 54		Bog & Mount Shrubs & rockes } 40 54	
	Cloghroy one Quarter }		One hundred forty & two Acres }	Arable, 40 meadow, 02 pasture, 80		Red Bog, 20	
	Callen one Qrter }	One hundred sixty & foure Acres }	Arable, 45 Meadow, 03 pasture, 60	Bog & Mountaine } 56			
		Lettermore one Quartr. }	One hundred eighty seven Acres }	Arable, 20 Meadow, 03 pasture, 104		Bog & Mountaine } 60	
	Totall		6 Quarters & 2 Balliboes	986 Acres		698 — —	288 — —
	The totall Temporall Lands in the sd Parish	16 Quarters & ½ a Quartr.	2351 Acres	1742 — —		609 — —	27 : 00 : 00

The sd Wm. Basill Esqr. holdeth the p̄mises by Inheritance from Martin Basill, deceased, wch. he purchased from Mr. Robt. Harrington. It is bounded one the North wth ye Church lands of Rapho, on the East wth Andrew Hamilton's Estate, on the South wth Mr. Benson's Land & on the North wth Capt. Coache's Estate.

fol (5)

Parish of Taboyne

The pish of Taboyne lyeth on the East pt. of the Barony and is bounded with the Barony of Enishowen & Libertie of Derry on ye East, upon the Northeast wth Loghswilly, on the west wth pt. of the pish of Rapho, South with Loghfoyle.

The name of ye Propriator &c.	Denominaçon of Land	Number of Acres.	Land pfittable	Land Unpfittable	Value as in Anno 1654
Lord Aubigney British Protestant.	Letterquill one quarter }	One hundred ninety seven acres }	Arrable, 50 Meadow, 01 pasture, 50	shrubs & rocks, 06 Bog, 90	
		One hundred & ninety acres }	Arrable, 50 Meadow, 02 Pasture, 100	Rocks & shrubs, 20 Bog, 18	
	ffadiglas one Quartr }	One hundred & forty acres }	Arable, 30 Pasture, 30	Rocke & shrubs 40 Bog, 40	
		Tillirap on Quartr }	One hundred ninety & foure acres }	Arable, 60 Meadow Pasture	
	Callachymore One Quarter }		One hundred seventy six acres }	Arable, 50 Meadow, 02 Pasture, 50	
		Maymeor one Quarter }	One hundred eighty three acres }	Arable, 70 Meadow, 04 Pasture, 50	

BARONY OF RAPHOE

PARISH OF TABOYNE

Drumenan one Quarter } Magevelin one Quarter } Rattein one Quarter } Cragdugh one Quarter } Moymeen One Quarter } Drumor One Quarter }	One hundred sixty two Acres } two hundred thirty six acres } One hundred eighty eight Acres } One hundred fifty four acres } One hundred sixty two acres } One hundred thirty five Acres }	Arable, 60 Meadow, 02 Pasture, 90 Arable, 70 Meadow, 03 Pasture, 80 Arable, 60 Meadow, 02 Pasture, 80 Arable, 60 Pasture, 70 Arable, 70 Meadow, 02 Pasture, 50 Arable, 30 Pasture, 80	60 02 90 70 03 80 60 02 80 60 70 70 02 50 30 80	Bog & Mountaine } Shrubs & Bogs. } Bog & Shrubs } Shrubs & Bog } Bog & mountaine } Bog, 25	10 83 46 24 40 25
Total	12 Quarters	2117 Acres	1468 —	649 — —	

fol (6)

PARISH OF TABOYNE

Name of ye Proprietr. &c	Denominaçon of Land.	Numbr. of Acres	Land pfittable	Land unprofittable	Value as in Ano. 1654
Lord Aubigney Brittish Protestant	Cassill one Quarter. }	One hundred & seventy acres }	Arable, 50 pasture heathy, 80	Bog & mosse, 40	<i>li. s. d.</i>
	Glassigowan One Quarter }	two hundred acres }	Arable, 100 Meadow, 002 Pasture, 050	Bog & Moss, 48	
	Kanykally one Quarter }	One hundred & twenty acres }	Arable, 060 Pasture, 040	rocks & shrubs } } 20	
	Cloghfin one Quartr. }	One hundred & sixty one acres }	Arable, 060 Meadow, 001 Pasture, 010	bog & mosse, 90	
	Tonagh one Quarter }	One hundred eighty seven acres }	Arable, 050 Meadow, 001 Pasture, 016	bog & mosse, 120	
	Monesse one Qr. }	One hundred & six acres }	Arable, 060 Pasture, 016	Bog, 030	
	Ardagh & Trentagh two Quartrs. }	three hundred ninety five acres }	Arable, 128 Meadow, 005 Pasture, 062	Bog, shrubs } & rockes. } 200	39 : 10 : 00 to ye Crowne for all the Lord Aubigney's land in this Parish
	The six Balliboes of Carneshanagh }	One hundred fifty one Acres & an halfe }	Arable, 081 Meadow, 004½ Pasture, 046	Bog & shrubs, 20	
Alacaskin, 2 }					
Alacaskin, 4 }					
7 Quartrs. 6 Balliboes }	1490½ Acres	922½ — —	568 — —		

The aforēsd Lord Aubigney holdeth all these Lands, & in the Lease going before, by Inheritance from Sr. Jon. Stuart first Patentee.

It is bounded on the East wth the riv of Carrikin on the South wth Loghfoile, on the west wth Swilly beg, & on the North wth the Church lands of Rapho

fol (7)

PARISH OF TABOYNE

Name of the Propriet. &c	Denominaçon of Land	Nubr. of Acres &c	Land profitable	Land Unprofitable	Value as in Ano. 1654
Anna Coningham the heire of Sr. James Coningham Brittiſh Protestant.	Culm ^e atrainè pporc' cont. 6 Qrs. & 2 Balliboes (Viz)				li. s. d.
	Gortree one one Qr. of land	} One hundred & fifty Acres	} Arable, 55 pasture, 55	} Bog rocke & heath, 40	
	Belliheſkie one Quartr.				} One hundred & ninety ſix acres
	Culm ^e iltrainè one Quartr.	} One hundred eighty five acres	} Arable, 85 pasture, 70	} bog rocks & heath } 30	
	Ruſky one Qr.				} two hundred & five acres
	Drumay one Qr.	} One hundred thirty nine acres.	} Arable, 54 pasture, 40	} bog & rocks, 45	
	Dramillian one Quartr.				} One hundred & ten acres
	Portlogh Proporcõn (viz)				
	Gortliſh one Qr.	forty ſix acres	Arable, 24 Pasture, 16	bog & heath, 06	
	Portlogh one Qr.	} One hundred & forty acres	} Arable, 80 Pasture, 52	} bog & heath, 08	} 22 : 10 : 00 to the Crowne
	Letrum one Quartr.				
	Monglaſh & Clune one Qr.	} two hundred thirty two acres	} Arable, 40 Pasture, 90 Meadow, 01	} bog & heath, 55	
	Corcamen one Qr.				
Francis Coningham Wid. relict of Mr. Robt Coningham Brittiſh Proteſt.	Drumlocher one Quarter	} ſeventy ſeven Acres	} Arable, 35 Meadow, 01	} bog & heath, 16	
	Tillianan foure Balliboes				} Ninety Acres
in all	12 Quarters 6 Balliboes	1791 Acres	1367 — —	424 — —	

Anna Coningham holdeth ye pmisses by Patent granted in the name of Jas Coningham of Balliachan for the use of the sd Heretrix of Sr. James Coningham of Glengormocke.

It is bounded on ye East wth ye Barony of Enishowen & libtie of Derry, on ye South wth Carrikin pporcon of ye Church land, on ye west wth the Lord Aubigny's land & on ye north wth Loghswilly.

Margret ye relict of Andrew Coningham holdeth a Ballibo of the pmisses called Ballihasky wth a house & tenemt. & six Acres of land in Colm^eiltrainè & a garden plot in the Bukehill neare adjacent.

George Coningham holdeth ye Qr. land of Drumay as heire to his father who held ye same in freehold from Sr. James Coningham deceased.

Francis Coningham ye relict of Mr. Robt. Coningham holdeth ye two Qrs. of Coricamen and Drumlocher by purchase from Robt. Coningham, son to Alexr. Coningham who held the same in freehold by Patent.

Patrick the sonne of Alexr. Coningham holdeth ye Qr. land of Letrum in freehold onely reserved his mother's lifetime As also the sd. Patrick Coningham & his sd. Mother Jenet Barton holdeth ye Qr. land of Portlough by Purchase in fee ferme from Sr. James Coningham untill the sume of 127li : 10s. be paid.

John Ewen claims the Quartr. land of Gortree by deed of Purchase from Alex Coningham freeholder thereof

fol (8)

PARISH OF TABOYNE

Name of ye Proprietr.	Denominacon of Land	Number of Acres	Land pfittable	Land unpfittable	Value as in Ano. 1640.
The Heires of Sr. John Conyngam Brittitish Protestant vizt. Lieut. Coll William Conyngam Beseidger of Derry	Carrikin Proporcon Carrikin one Qr.	two hundred & eight acres	Arable, 100 Pasture, 086	bog, rocks, & shrubs	} 22 } 30 } 41 } 40 } 60 } 55 } 10 } 10 } 00 } 10 } 05 } 05 } 88
	Culdrum One Quarter	One hundred & ninety acres	Arable, 110 Pasture, 050	bog, rocks & shrubs	
	Carshewey One Quarter	One hundred & eighty nine acres	Arable, 080 Pasture, 068	bog, rocks, & shrubs	
	Decastrewes one Quarter	One hundred forty Acres	Arable, 050 Pasture, 050	bog, rockes & shrubs	
	Gortanleave one Qr. & Bogan two Balliboos	One hundred seventy acres	Arable, 050 Pasture, 060	bog, rockes, & shrubs	
	Altaghadery one Quartr.	One hundred fifty acres	Arable, 045 Pasture, 050	bog, rockes & shrubs	
	Ardee pporcon. Moyle one Qrter	One hundred sixty acres	Arable, 070 Pasture, 080	bog,	
	Monfad one Qr.	two hundred forty acres	Arable, 100 Pasture, 130	bog,	
	Pleaster one Qr.	One hundred fifty acres	Arable, 070 Pasture, 080	bog,	
	Ardee one Qrter	One hundred & ninety acres	Arable, 090 Pasture, 090	bog,	
	Mongregan one Qr.	One hundred & sixty acres	Arable, 080 Pasture, 075	bog,	
	Drumboy one Qr.	two hundred & twenty Acres	Arable, 100 Pasture, 115	bog,	
	Rughan three Balliboos	sixty Acres	Arable, 025 pasture, 035	— — —	
12 Quartrs. & 5 Balliboos	2227 Acres	1939 — —	88 — —	22 : 10 : 00 to ye Crowne It paid in tyme of peace to ye Landlord ye sum of 300 <i>li</i> p. Ann.	

Wee find ye Heire of Sr. John Conyngam knt. holdeth ye pmisses by patent Granted to ye sd. Sr. John Conyngam & to his heires & successors forever, And as wee are Credibly Informed is given by Deed of Conveyance to Lieut. Coll Will Conyngam, & Margery his wife. It is bounded as ffolloweth (Vizt.) Carrikin pporcon hath on ye east ye Liberties of Derry, on ye South a brooke running to ye Sea on ye West ye Proporcon of Portlough & on ye north ye Barrony of Enishowen.

Ardee pporcon hath Loughswilly on ye north, CullmeIltraine on ye East Donduffes Land on ye South and Balleneagh pporcon on ye West. Wee find Robt. Boyle Gent holdeth ye Qrter Land of Moyle & Murlagh in fee farme from Sr. John Conyngam to him & his heires for ever.

James Lennox of Carshewy claimeth ye Qrter of Carshewy by Lease of 100 yeare from Sr. John Conyngam Will Lennox Brother to ye sd James Claimes three score acres of ye sd. Qrter Land of Carshowy being purchased from his sd Brother. As also ye sd. William Lennox Claimes three Ballyboos of ye Qrter Land of Rughan for 200 yeares being purchased for a sum of mony.

Hugh Thomson Claimeth ye Qrter Land of Altaghadery in freehold to him & his heires for ever Mrs. ffleming Claimeth tenn pounds p ann Dureing her Life out of ye tenn Ballyboos of Drumbarnett & Bagay wch was given her by her Brother Sr. John Conyngam.

Robt. Young Claimeth four Ballyboos of Culdrum wch hee holds by Deed of purchase from Sr. John Conyngam to him & his heires for ever.

James McKie Claimes fortie five Acres & a halfe of ye Qrter land of Carshowy wch hee did purchase from Sr. John Conyngam & James Lennox to him & his heires for ever.

James Cooke Claymeth four Ballyboos wth in ye Qrter of Carrikins as a freehold wth three Tenemts. & houses in Carrikins & also a Lease hold of other four Ballyboos of Culdrum Qrter at ye yeare rent of seaven pound to ye Land Lord for ye sd lease hold.

fol (9)

PARISH OF TABOYNE

Name of the Propriet. &c	Denominaçon of Land.	Number of Acres, &c	Land pfittable	Land Unprofitable	Value as in Anō 1640.
Wm. Stewart Brittish Protestant	Ballilegly beg & Ballileglymore two Qrs. land	two hundred eighty Acres }	Arable, 110	bog, 05	<i>li s. d.</i> 03 : 10 : 00 to ye Crowne
			pasture, 165		
The heires of Mr. Gale Brittish ptestt. Minors.	Rughan two Balliboes Dunmore one Quarter }	forty Acres two hundred eighty acres }	Arable, 20	bog, 05	
			pasture, 15		
			Arable, 920 ⁴	bog & Shrubs } 30	
			pasture, 130		
	3 Quarters & 2 Balliboes }	600 Acres	560 — —	40 — —	
Total of Temporll Lands in ye sd pish	48 Quartrs & 3 Balliboes }	8225 Acres & $\frac{1}{2}$	6256 $\frac{1}{2}$ — —	1969 — —	88 : 00 : 00 to ye Crowne

The sd Wm. Stewart holdeth ye pmisses by Inheritance from his father & Grandfather (being pt of ye pporçō of Ballibeagh) wch they had by Patent to themselves & their heires forev̄.

Archibald Thomson claimeth five Balliboes of ye Qr. of Ballibeagy beg wch was morgag'd to him by Alexr. Stewart of Ballilan for the sume of fifty pounds ster. paid to him by Archibald Thomson.

Francis Coningham widdow the relict of Mr. Robt. Coningham deceased claimeth the two Balliboes of Ruphan wch was morgaged to her sd husband by the pprietor.

fol (10)

Parish of Ray

This pish is on the North side of the Barony on the south wth Rapho & on the west wth Leeke pish. wth Loghswilly, & on the East wth Taboyne &

Name of the Propriet. &c.	Denominaçon of Land.	Number of Acres.	Land pfittable	Land Unprofitable	Value as in Anō 1640.
Jas. Cunningham Esqr. Brittish ptestant Beseiger of Dery	Machrimore one Qr. of land.	One hundred & sixty acres.	Arable, 60	bog, 06	<i>li. s. d.</i> 11 : 05 : 00 to ye Crowne It paid in time of peace to ye Landlord 123 <i>li</i> p añ.
			Meddow, 04		
	Machribeg one Quarter }	One hundred & twenty acres }	Arable, 40	Bog, 10	
			pasture, 70		
	Drien one qrter }	One hundred & forty acres }	Arable, 50	Bog, 10	
			pasture, 80		
	Balliachen one Quarter }	One hundred & sixty acres }	Arable, 60	Bog, 06	
Meddow, 02					
Crakimore one Quarter }	One hundred & forty Acres }	Arable, 40	Bog, 08		
		Meadow, 02			
Erety five Balliboes }	One hundred and twenty Acres }	Arable, 30	Bog, 20		
		Meadow, 02			
			Pasture, 68		
	5 Quarters & 5 Balliboes }	0840 Acres	0780 — —	60 — —	11 : 05 : 00

James Cunningham Esqr. holdeth the pmisses by Patent granted to him & his heires forev̄. It is bounded wth the sea on the North & West sides on the East wth a great Bog on the South with the Church land.

Edward Arnet hath a freehold wthin the sd. pporçōn of thirty two Acres of the five Balliboes of Erety.

¹ The figure 9 underlined in Q.R.O. copy and "SO" written in the margin; *quære* 120.

fol (11)

PARISH OF RAY.

Name of the Proprietor &c.	Denominacōn of Land.	Number of Acres &c.	Land pfittable	Land Unprofittable	Value as in Anō 1640		
Wm. Stewart Brittish Protestt.	Balliveagh pporcon (viz) Balliveagh One Quarter of land Ballilan one Qr.	One hundred & fifty acres } One hundred ninety five acres }	Arable 40	bog, 10	<i>li s d</i> 7 : 15 : 00 to ye Crowne		
	Pasture, 100		bog, 05				
	Monyhaghy one Quarter	One hundred fifty five acres }	Arable, 050	Bog, 05			
	Ballilevin one Quarter	Eighty Acres }	Arable, pasture, 040 035	Bog, 05			
	4 Quarters	580 Acres	555 — —	25 — —	7 : 15 : 00		
Lord Aubigny Brittish Protest.	Part of Lismockery Proporcon (vizt.) Lismockery one Qr.	ninety eight acres. }	Arable, 52	Bog, 20	5 : 10 : 00 to ye Crowne		
	Reyland one Qr.	Eighty five acres }	Pasture, 26	Bog & Mountaine } 40			
	Dowish one Qr.	One hundred ninety five acres }	Arable, 20	Pasture, 25		Bog & Mountaine } 80	
	Drumetowlan one Quarter	One hundred thirty five acres }	Arable, 69	Pasture, 40		Meadow, 06	
	Galdenagh five Balliboes	Eighty four acres }	Arable, 30	Pasture, 12		Meadow, 02	Bog & Mountaine } 89
			Arable, 34	Pasture, 30		Bog & mountaine } 20	
	4 Quarters & 5 Balliboes }	595 Acres	346 — —	249 — —	5 : 10 : 00		

Wm. Stewart holdeth ye aforesd pporcon of Balliveagh as heire to his father and Grandfather who held the same by Patent to themselves & heires forever.

It is bounded wth Loghswilly on the West, wth the pporcon Balliachen, on ye south, wth Dunduffe's land on ye East & wth the pporcon of Ardee on ye North.

Thomas Lecky claimeth on Balliboe of ye sd pporcon wch he had in morgage from ye pprietor.

Archibald Tomson holds the two Balliboes Leanaghea & Ouchtagh by deed of purchase from George Tomson, son to Hugh Tomson of Londonderry mcht who held the same in fee farme from ye Proprietor for ev & by the sd George assigned ov to the sd Archibald & his heires forever.

Likewise ye sd Archibald Tomson claimeth the two Balliboes of Balleveaghingloglas & Revegs wth in the sd pporcon to him & his heires forever.

The Lord Aubigny holdeth the aforesd lands of Lismochery &c. by Inheritance being pt & pcell of ye four thousand Acres belonging to him wthin the pish of Taboyne. It is bound as formlly.

fol (12)

PARISH OF RAY.

Name of the Proprietr &c.	Denominaçon of Land.	Numbr. of Acres.	Land pfitable	Land Unprofitable	Value as in Ano. 1640
Sr. Jon. Colchoun Brittish Protestant Robt Galbraith beseigr. of Derry	Corky pporcon (viz.) Corky one Quarter of Land	One hundred & sixty acres	Arable, 32	bog & mount, 47 shrubs & rocks, 20	li. s. d 11 : 05 : 00 to ye Crowne
			Meadow, 01		
	Gortmore One Quarter	two hundred & ten acres	Pasture, 60	Shrubs & rocks, 30 bog, 30	
			Arable, 60		
	Rusky one Quartr.	One hundred thirty & six	Arable, 40	shrubs & rocks, 05 Bog, 40	
			Meadow, 01		
	Linshglam = erty One Quarter	One hundred eighty three	Pasture, 50	Bog, 30	
Arable, 50					
Labbedish one quarter	two hundred & three	Meadow, 03	Bog 40		
		Pasture, 100			
Carrigbelliduy ten Balliboes	One hundred & thirty	Arable, 080	Shrubs & rocks, 05 Bog, 13		
		Meadow, 003			
	6 Quarters & } 2 Balliboes }	1022 Acres	762 — —	260 — —	11 : 05 : 00
Jon. Stewart Brittish Protestt. by infor- maçon at Duke Hamilton's Engagemt.	Dunduffes pporcon. Killivaup one Qr.	One hundred & thirty Acres.	Arable, 50	Bog mosse } 20 & rocks }	11 : 05 : 00 to the Crowne. It paid in time of peace to ye Landlord 100 <i>li</i> .
			Pasture, 60		
	Minimore one Qr.	One hundred seventy one	Arable, 50	Bog & } 60 rocks }	
			Meadow, 01		
Drumbarnet one Quarter	two hundred Acres	Pasture, 60	bog & mosse, 30		
		Arable, 67			
Manclaint one Qr.	One hundred thirty two	Meadow, 03	Bog, rocks } 40 & shrubs }		
		Pasture, 100			
Drumochell one Quarter	One hundred fifty & two	Arable, 040	bog, rocke } 40 & shrubs. }		
		Meadow, 002			
Capt. Jon. Stewart beseigr. of Dery.	Mondowy one Qr.	Pasture, 050	bog & mosse, 70		
		Arable, 050			
Drumaghlish two Balliboes	One hundred & eighty Acres	Meadow, 002	bog & rocks, 10		
		Pasture, 060			
	6 Quarters & } 2 Balliboes }	1005 Acres	Arable, 030	735 — —	
			Pasture, 080		
The total temporll. land in the said parish	26 Quarters, & 06 Balliboes	3942 Acres	Arable, 010	864 — —	
			Pasture, 020		
			3078 — —		47 — —

- I. Sr. John Colchoun holdeth the above pporcon of Corky as wee are informed by Patent first granted to Sr. Waltr. Stewart of Minto & afterwards purchased by the present pprictors Grandfather Sr. Alexr. Colchoun to him & his successors forever. It is bounded on the North wth the Quarter of Ray & Belliachen's land, on the East wth Dunduffes land, on the south wth the Church land of Rapho & on the west wth Mr. Basills land.
2. Robt. Galbraith gent & his brother Mr. Humphrey claimeth the Quartr land of Gortmore as Exrs. to their brother James Galbraith who purchased the same as a freehold to him & his successors for ever from the pprictor. John Stewart Esqr. holdeth the above pporcon by Patent (as wee are informed) to him & his successors forever. It is bounded on the West wth Corky pporcon on ye North wth the pporcon of Ardee, on the East with the Lord Aubignies land & on ye South with the Church land of Rapho.

Jon. Stewart gent holdeth ye Quartr. of Drumaghell & a pcell of Drumbarnet being pt. of ye pmisses to him & his heires (as a freehold) forever.

Anthony Kenedy gent holdeth ye Quarter land of Moncloynt being also pt of ye pmisses in fee farme to him & his heires forever.

Stephen Marshall holdeth also one Balliboe of Minmore by Deed of Morgage being part of the pmisses.

fol (13)

Parish of Leecke

This pish of Lecke lyeth on the north west pt of the Barony of Rapho and hath for its utmost bounds on the north side ye river of Loghswilly, dividing between it & ye Barony of Kilmacrenan, on ye East ye pish of Ray, & on the West from Shirey to Letterbrecke.

Name of the Proprietor, &c.	Denominaçon of Land	Number of Acres, &c.	Land pfittable.	Land Unprofittable	Value as in Ano. 1640
Wm. Basill Esqr. English ptestant.	Drumadach one Quarter	One hundred } & sixty acres }	Arable, 60 Meadow, 04 pasture 70	rocke & shrubs, 06 bog 20	li. s. d. 16 : 02 : 00 to ye Crowne
	Roseracke one quarter	One hundred } twenty five }	Arable, 25 Meadow, 04 Pasture, 65	rocke & shrubs, 11 bog, 20	
	Drumor one Qr.	One hundred } & forty. }	Arable, 30 Meddow, 02 Pasture, 81	rocke & Shrubs, 08 bog, 20	
	Drumeny one Qr.	One hundred } & twenty }	Arable, 40 Meadow, 03 Pasture, 50	rocke & shrubs } 07 bog, 20	
	Listellan one Qr.	One hundred } & sixty }	Arable, 40 Meadow, 02 Pasture, 60	rocke & shrubs, 08 bog, 50	
	Lurgy one Qr.	three hundred	Arable, 70 Meadow, 06 Pasture, 120	rocke & shrubs } 44 bog, 60	
	Tamniviny one quarter	One hundred } & tenn }	Arable, 35 Pasture, 40	rocke & shrubs, 10 bog, 25	
	Aghlihard one quarter,	One hundred } & forty }	Arable, 60 Meadow, 02 Pasture, 40	rocke & shrubs, 18 bog, 20	
	Machraboy one quarter	One hundred } & fifty }	Arable, 60 Meadow, 02 Pasture, 50	rocke & shrubs, } 18 bog, 20	
	Drumachell & Lurgy two Balliboes	forty Acres	Arable, 10 Pasture, 20	rock & shrubs, 04 bog, 06	
	9 Quarters & 2 Balliboes }	1445 Acres	1050 — —	395 — —	16 : 02 : 00

Wm Basill Esqr. Attorney geñall holdeth ye pmisses as heire to Mr. Martin Basill deceased being pt. of ye 4000 Acres purchased from Robt. Harrington Esqr. to him & his successors for ever. It is bounded on the North with Loghswilly, on ye west wth the Quartr. of Ray, on the south wth ye pporçon of Corky, on the East wth Andrew Hamilton's Estate.

Edward Hill gent. holdeth ye two Quarters of Roseracke & Drumor as a freehold from the proprietor to him & his heires forever.

Ralph Gowell holdeth the two Balliboes of Drumachell & Lurgybrecke wch was given in freehold to his father & his heires & successors forever.

fol (14)

PARISH OF LECKE

Name of the Propriet. &c	Denominacon of Land.	Number of Acres &c.	Land Profittable	Land Unprofittable	Value as in Ano. 1640.
Capn. Thomas Coach Esqr. English ptestant.	feycranagh one Quarter	One hundred & twenty Acres	Arable, 20	shrubs & rocks, 20	<i>li. s. d</i> 16 : 17 : 6 to ye Crowne
	Colleen one Qr.		Pasture, 50	bog & mount, 30	
	Skrably one quarter	One hundred fifty three	Arable, 33	shrubs & rocks, 20	
	Kernakelly One Quarter		Pasture, 40	mount & bog, 60	
	Lismanaghan One Quarter	seventy eight	Arable, 20	bog & mount, 44	
	Rayne one Qr.		Pasture, 14		
	Letterbeg one Qr.	sixty five	Arable, 10	shrubs & rocks, 20	
	Corr one quarr.		Pasture, 15	bog 20	
	Karragh one Qr.	One hundred & fifty two	Arable, 32	Shrubs & rocks, 40	
	Crew two Balliboes & an halfe		Pasture, 40	bog & mount, 40	
		two hundred & ten	Arable, 30	Shrubs & rocks, 40	
			Pasture, 60	bog & mount, 80	
	two hundred eighty one	Arable, 40	Shrubs & rocks, 20		
		Meadow, 02	bog & mount, 120		
	ninety seven	Pasture, 99			
		Arable, 30	shrubs & rocks, 25		
	One hundred sixty five	Meadow, 01	bog & mount, 25		
		Pasture, 16			
	ninety one	Arable, 10	shrubs 05		
		Pasture, 50	bog & mount, 100		
		Arable, 20	shrubs, 20		
		Meadow, 01			
		Pasture, 30	bog & mount 20		
	9 Quarters & 2 Balliboes	1412 Acres	663 — —	749 — —	
Sr. Wm. Gower English Protestant.	Corniglacke & Nilomasty two Quarters	four hundred thirty two.	Arable, 40 Meadow, 02 Pasture, 100	Shrubs & rocks, 60 bog & mount } 230	04 : 12 : 6 to ye Crowne
	2 Quarters	432 Acres.	142 — —	290 — —	04 : 12 : 6
The totall temporall Lands in ye said Parish.	20 Quarters & 04 Balliboes	3289	1855 — —	1434 — —	37 : 12 : 0

Capn. Thomas Coach holdeth as lawfull & imēdiate heire to his father the forenamed Lands called by the name of the middle pporcon of Lismanaghen who held the same by Patent (as we are informed) to himselfe & his successors for ever. It is bounded on the West wth ye Church land & a brooke called Balliconell on ye North wth the Church land & riv of Glenswilly, on the East a brooke & on the south a red bog & Andrew Hamilton's estate.

Richard fford holdeth the halfe Quart. of Colleine in ffreehold for three lives Stephen Marshall holdeth ye other halfe of Colleine Quart. by morgage.

John Smith holdeth ye two Balliboes & a halfe of Crew in fee farme for sixty yeares.

Sr. Wm. Gower holdeth ye premissss by patent (as wee are informed).

Parish of Stranorlan

Stranorlan pish lyeth on the west pt of the Barony & hath for its bounds pishes of Rapho & Donoghmore on the West, on the south ye river of ffin, untill it come to a small brooke called

Burndarnet & soe up the river of Mulmein & from thence poynting to the Moutaines of Barnesmore & to Shiroy & Letterbrecke on the west & the brooke of Cloghroy on the North.

Name of the Proprietr. &c.	Denominaçon of Land.	Number of Acres, &c.	Land pfittable.	Land Unprofittable	Value as in Ano. 1640.
Wm. Basill Esqr. English Protest.	Cregan one Qr.	Two hundred & twenty acres	Arable, 30 Pasture, 80	Shrubs & bog } 110	<i>li. s. d.</i> 13 : 16 : 8 to the Crowne
	Crogh ó Moyne one Quarter	two hundred & forty	Arable, 35 Pasture, 100	Shrubby wood & bog } 105	
	Monoghen & Castle Corky one quartr.	two hundred seventy one	Arable, 30 Pasture, 100	Shrubs & bog, 101 rocky mount, 040	
	Castle Gore One Quartr.	One hundred fifty & three	Arable, 020 Meadow, 003 Pasture, 080	bog, 050	
	Liskearan one Quarter.	two hundred & five	Arable, 025 Pasture, 100	bog, 080	
	Capry & Cororchy halfe a Quartr.	One hundred seventy eight	Arable, 08 Pasture, 30	shrubby wood, 60 rocky mount, 80	
	5 Quartrs. & ½	1267 Acres	641 — —	626 — —	

The forest Wm. Basill holdeth the pmisses by Inheritance being pt of 4000 Acres purchased by Martin Basill Esqr. from Robt. Harrington Esqr. It is bounded on the West wth Sr. Paul Davis land, on the south wth the brooke called Burnedarnet, on ye East wth the Lands belonging to Mr. Benson on ye North with the brooke called Cloghroy.

Thomas Dutton Gent holdeth ye Quartr. of Monaghan & Castle Corky as a freehold from the pprietor to himselfe & successors forever.

Thomas Carter gent. holdeth the Trean of Castle goore as a freehold from the pprietr. to him & his successors forever.

fol (16)

PARISH OF STRANORLAN

Name of the Proprietr. &c.	Denominaçon of Land	Numbr. of Acres &c.	Land pfittable	Land Unprofittable	Value as in Ano 1640	
The Coheires of Mr. Petr. Benson English Protestant	Stranorlan One Quartr.	One hundred fifty eight acres	Arable, 40 Meadow, 03 pasture, 65	bog, 50	<i>li. s. d.</i> 12 : 00 : 00 to ye Crowne It paid to the Landlord in time of peace 109 <i>li.</i>	
	Dunwylie one Quarter.	two hundred & fifty	Arable, 40 Pasture, 110	bog, 100		
	Letter m ^c Canan One Quarter	two hundred twenty five	Arable, 30 Pasture, 80	bog, 115		
	Tercallen One Quarter	two hundred & two	Arable, 32 Pasture, 50	bog, 100 shrubby wood, 020		
	Trayne ÓMollen One Quarter	Two hundred & fifty	Arable, 40 Meadow, 02 Pasture, 80	bog, 100 rocky mount, 18 Shrubs, 10		
	5 Quarters	1085 Acres	572 — —	513 — —		12 : 00 : 0

The aforesd Coheires of Peter Benson (viz) Margret Pateshall (aġs Benson) Elizabeth Becke (aġs Benson) & Peter, Paul, Basill & Margret Benson children to the sd widow Pateshall hold the pmisses as Coheires to the sd Peter Benson who held the same by Patent. It is bounded on the west & north wth Mr. Basills land on the south wth the river of ffin & on the East wth Andrew Hamilton Esqr. his Estate.

Richard Roper hath a freehold of the pmisses called Navar cont 105 acres.

Edwin Babington gent. holdeth the freehold of the foure seshochs of Trayen Ó Mollen Quarter as heire to Mr. Richard Babbington his father.

Andrew Leipser holdeth two Acres of Land in the Quarter of Stranorlan as a feehold likewise.

fol (17)

PARISH OF STRANORLAN

Name of the Proprietr. &c.	Denominaçon of Land	Number of Acres, &c.	Land pfittable	land Unprofitable	Value as in Anno 1640.
Sr. Paul Davis knt. English Protestant	Corlecky pporçon	Two hundred fifty four acres	Arable, 34	Shrubbywood } 46 & mount } bog. 130	li. s. s 22 : 10 : 00 to ye Crowne
	Carrickgarrow one Quarter land		Pasture, 43		
	Corlecky one Quarter	Three hundred fifty three	Arable, 60	Mountaine, 80	
			Meadow, 02	bog. 111	
	Galvelly one Qr.	Three hundred fifty eight	Arable, 28	bog & mountaine } 200	
	Shiroy one Qr.	three hundred & eighty	Pasture, 130	rocky mount, 060	
	Altinapeast one Quarter.	Two hundred seventy five	Arable, 020	bog, 150	
Bellikergan one Quarter.	two hundred & three	Arable, 015	bog, 090		
Leater One Quarter	One hundred eighty five	Pasture, 120	rocky mount, 050		
		Arable, 018	Shrubby } 105 & bog }		
		Pasture, 080	Shrubby bog, 045		
		Arable, 020	rocky mount, 020		
		Pasture, 100			
	7 Quarters	2008 Acres	881 — —	1127 — —	22 : 10 : 00
The totall temporall Land in the said Parish.	17 Quartrs ½	4360 Acres	2094 — —	2266 — —	48 : 06 : 8

Sr. Paul Davis knt. holdeth the above sd lands by Patent (as we are credibly informd to him & his successors forever. It is bounded on the West with the lands belonging to the Earle of Annandale in the Barony of Boylagh & Banagh on the north east & south pts wth the Lands belonging to Mr. Basill, Esqr.

George Newton holdeth the Trean of Altinapeast being pt of the sd pporçon in freehold to him & his successors forever, and now is in the possession of Thomas Dutton gent.

The Widow of David Payne holds the Trean of Mongrave being pt also of the sd pporcon in freehold to the heires of the sd David Paine forev.

fol (18)

Parrish of Donnoghmore

The pish of Donoghmore lyeth on the south pt of the Barony & is bounded on the East wth the pish of Lifford & a brooke called Ballibun & the Mountaine Muckish & along the river Mainebeg

on the south, on the West wth Mulmen, on the North & Northeast wth Stranorlan & pt of Rapho pish.

Name of the Propriet. &c.	Denominaçon of Land	Number of Acres, &c.	Land profittable.	Land Unprofitable	Value as in Anno 1640.
Mr. Jon. Kingsmale English ptestant	Manour of Castlefin	Six hundred & nine Acres }	Arable, 199	bog & mount } 100	l ⁱ s. d 18 : 05 : 00 to ye Crowne
	Balliarroll & Ballinecor One Quarter		pasture 300		
	Ballibun one Qr.	Three hundred twenty foure }	Arable, 100	bog & mount } 060	
	Leiebaly Castle One Quarter		Meadow, 004		
	Drumbane one Quarter	two hundred sixty & three }	Pasture, 160	bog, 010	
	Maghriagh one Quarter		Arable, 099		
		two hundred eighty foure }	Meadow, 004	bog & mount } 040	
	Pasture, 100				
	5 Quarters	1693 Acres	1443 — —	250 — —	18 : 05 : 00
Andrew Hamilto Esqr. Brittiish ptestant Beseiger of Dery.	Carnoan one Quarter	three hundred thirty eight }	Arable, 140	rocks & shrubs, 018	09 : 16 : 00 to ye Crowne
	Cavan one Qr. & the foure Ceshochs of Mullinafeny		pasture, 120		
	Carran halfe a Quarter	two hundred thirty & seven }	Arable, 067	rocks & shrubs, 054	
			Meadow, 008		
	two hundred ninety nine }	Pasture, 044	bog, 064		
		Arable, 031			
	2 Quarts & ¼ } 4 Seshoghs }	874 Acres	Pasture, 035	rocks & shrubs, 068	
			445 — —		429 — —

Mr. Jon. Kingsmale holdeth the above meñoned lands by Inheritance from Sr. John Kingsmale who held the same by patent (as wee are informed) to him & his heires forever. It is bounded on the east wth the Lordship of Strabane on the South wth the Lord Hastings land, on ye west wth Andrew Hamilton Esqr. his land, & on the North wth the Quartr land of Manister.

Andrew Hamilton Esqr. holdeth ye pmisses by Inheritance from his Uncle Sr. John Wilson & his brother Andrew Wilson wch they held by patent to themselves & heires forever. It is bounded with Mr. Bensons land on the west, wth the pish of Rapho on the North wth Mr. Mansfield's land on the East, & wth the Lord Hastings land on the South.

fol (19)

PARISH OF DONOGHMORE.

Name of the Proprietor &c.	Denominaçon of Land	Number of Acres &c.	Land pfittable	Land Unprofitable	Value as in Ano. 1640.
Mr. Ralph Mansfeild brittish ptestant	Killegurdon one Quarter	} Three hundred & foure acres	Arable, 070	Mountaine, 88	<i>li. s. d</i>
			Meddow, 006	bog & shrubs, 60	
	Canemanagh one Quarter	} three hundred & forty	Arable, 088	Mountaine, 70	11 : 05 : 00 to ye Crowne
			Meadow, 002	bog & shrubs, 81	
Laghtekirlan One Quarter	} One hundred seventy two	Arable, 048	Mountaine, 60	} 20	
		Meadow, 004	bog & shrubs		
foure Seshochs Ourer ffin	} One hundred & sixty	Arable, 020	mountaine, 60	} 40	
		Pasture, 040	bogs & shrubs,		
	3 Quartrs. & 4 Ceshochs	976 Acres	497 — —	479 — —	11 : 05 : 00
The Coheires of Mr. Benson English ptestant	Endenmore one Qr. & nine Seshochs of Nevny.	foure hundred eighty & three	Arable, 070 Meadow, 003 Pasture, 150	shrubby wood, 60 bog, 200	5 : 12 : 6 to ye Crowne
Wm. Basill Esqr. English ptestt.	Newny three Ceshochs	two hundred twenty three	Arable, 012 Pasture, 100	shrub Wood, 011 bog, 100	3 : 16 : 8 to ye Crowne
The totall temporall Lands in this pish.	12 Quartrs & ½ & 08 Ceshochs	4249 Acres	2720 — —	1529 — —	48 : 15 : 02

Mr. Ralph Mansfeild holdeth ye pmisses being 3 Qrs. & foure Ceshochs by Inheritance from his father, who held ye same by patent (as wee are enformed) to him & his successors forev. It is bounded on the East wth the Church land of Donoghmore, on ye South wth Mr. Kingsmale's lands, & on ye West & north with Andrew Hamilton Esqr. his Estate.

Mr. Thos. ffairefax gent. holdeth ye halfe Qr. of Laghtekirlan being pt. of the sd Lands in freehold from ye sd Mr. Mansfeilds pdecessrs. to him & his heires forev.

Mrs. Anne Poe holdeth a seshoch of ye Qr. land of Killigurlan cont. thirty five acres being pt of ye sd Mr. Mansfeilds lands in freehold to her & her successors forev.

The aforesd Coheires of Mr. Benson hold th'above mençoned lands from ye sd Mr. Benson being pt of 1500 Acres held by patent to him & his successrs. forev. It is bounded on ye east wth the Lands belonging to Andrew Hamilton Esqr. on ye south wth the Lord Hastings Lands, on the west wth Mr. Basills land & on ye North wth ye river of ffin.

Uriah Babington gent holdeth ye six ceshochs of Newny being pt of the pmisses in freehold As heire to his father Eldright Babington who had ye same from Petr. Benson to him & his heires forever.

Wm. Basil Esqr. Attorney genll. holdeth ye foresd lands by Inheritance being pt of the 4000 acres by Martin Basill his pdecessrs from Robt. Harrington Esqr. who held the same by patent to him & his successrs forev. It is bounded on the East wth Mr. Benson's lands, on the south wth the Lo : Hastings land, on ye West wth the riv of Mornbegge & on the north wth the river of Burndarnet,

Parish of Lifford

This pish lyeth on ye southeast pt of the Barony, & is bounded on ye East wth Loghfoile, on the south wth the riŵ of fin, bounding along between it & ye County of Tyrone, on the west wth ye pishes of Donoghmore & Rapho, & on the South wth Swilly beg dividing betweene it & ye pish of Taboine.

Name of the Propriet &c	Denominaçõn of Land	Number of Acres &c	Land pfitable	Land Unprofitable	Value as in Ano 1640.			
I. Wm. Hansard Esqr.	Lifford Mannr. (Viz)	One hundred seventy foure Acres	Arable, 547 Meadow, 020 Pasture, 407	bog, 100	<i>li. s. d</i>			
Rich Perkins Esqr. & Owen Winn Esqr. in behalfe of the Children of Capn. James Hamilton English ptestants	Lifford Corporaçõn Croghan one Qr. Shanau one Qr. Drumleen one Qr.						11 : 05 : 00 to the Crowne	
2. Richard Perkins Esqr. English Protestant	fort of Lifford & Stramore				forty Acres	Arable, 020 Meadow, 006 Pasture, 004	Shrubby Wood } 010	01 : 00 : 00 to ye Crowne
3. Andrew Hamilton Esqr. Brittish ptestant	Argery one Qr.				three hundred seventy three	Arable, 147 Meddow, 005 pasture, 119	bog 102	02 : 11 : 6 to the Crowne
	4 Qrs. & Lifford Corporaçõn & fort	1487 Acres	1275 — —	212 — —	14 : 16 : 6			

I. Richard Perkins Esqr. & Wm. Hansard Esqr. hold ye aforesd pporçõn of Lifford from Sr. Richard Hansard deceased who held the same by patent (as is informed) to him & his successors forev. It is bounded on ye East wth Clonlee & the riŵ of fin, on the south wth ye quartr. of Ballibogan on the west ye Manister Kilfoghar & on ye north wth Swilly beg.

Owen Winn Esqr. claimes in behalfe of ye children of Capn. Jas. Hamilton the two pts of the Lop : of Lifford, being forty foure Seshochs & two thirds of a Seshoch being pt of ye Quartrs of Argery, Monyn, Croghan, & Drumleen. Capn. Robt. Morgan claimeth the eight seshochs of Drumleen as a freehold purchased from Wm. Hansard aforesd.

In the Corporaçõn of Lifford are twenty five freeholds each of them of a house & Garden plot, two Acres of Land & three Cowes grazing in the Coñon of Lifford by deed from Sr. Richard Hansard.

In ye foresd pporçõn are also foureteen Copy holds each of ym for a house & garden plot, two acres of Land & three Cowes grazing in ye sd Coñon of Lifford.

Mr. Richard Applen claimeth the seshoch of Morlagh wth in ye sd pporçõn as a freehold to him & his heires forev as also the seshoch of Munisribagh as a Leasehold for ye tearme of forty one yeares.

2. Richard Perkins Esqr. claimes ye fiort of Lifford & the land belonging thereto (viz) Stramore by purchase from Sr. Thomas Dutton. It is bounded on ye East & South wth Loghfoile & the river of fin on the west the Towne & pporçõn of Lifford & on ye North wth the river of Burnedeale.

3. Andrew Hamilton Esqr. holdeth the foresd Quartr of land by Inheritance being pt of the Estate belonging to his pdecessrs. It is bounded on the East wth Monyn, on ye south wth Burnedeale on ye west wth ye pish of Rapho, & on ye north wth Swilly beg.

The Coheires of Sr. Richard Hansard claime the sd Qr. land as a freehold purchased from ye sd Andrew Hamiltons pdecessrs by ye sd Sr. Richard Hansard to him & his successors forever,

fol. (21)

PARISH OF LIFFORD

Name of the Proprietor &c.	Denominaçon of Land.	Number of Acres, &c.	Land pfittable	Land Unprofittable	Value as in Ano. 1640
John Kingsmale Esqr. English ptestant.	Monyn one Qr. of land	foure hundred Acres	Arable, 150 pasture, 150	bog, 100	<i>li. s. d.</i> 04 : 05 : 0 to ye Crowne
The Lord folliot English ptestant.	Manistr Kilfoghr one Qr.	Two hundred Acres	Arable, 096 Meadow, 003 Pasture, 037	heath, 017 rocky, 008 bog, 018 shrubs, 021	01 : 00 : 00 to ye Crowne
	2 Quarters	600 Acres	436 — —	164 — —	5 : 05 : 00
The totall temporll. lands in the sd pish	6 Qrs. Lifford Corporaçon & ffort.	2087 Acres	1711 — —	376 — —	20 : 01 : 6
The estimate of all ye temporll. land in ye Barony of Rapho	147, quartrs. 005 Balliboes 008 Ceshochs & Lifford Corporaçon & ffort	28503 Acres	19456½ —	9047 — —	316 : 15 : 2

John Kingsmale Esqr. holdeth the foresd Qr land of Monyn by Inheritance being a pt of ye Estate (as wee are informed) formly belonging to his Uncle Sr. John Kingsmale, it is bounded on ye East & South wth ye pporçon of Lifford, on the West Argery, & on the north wth Swillybeg.

The Exrs of Sr. Richard Hansard claimeth the foresd Quatr of land as a deed of purchase to the sd Richard & his heires forever.

John Keyes claimeth one seshoch of the sd Qr. land wth a house & Garden plot in Ballendrait as Assigne to Rogr. Tasker who held ye same in freehold from ye sd Sr. Richard.

Jon. Portr claimes one seshoch of ye sd Qr. wth a house & Garden plot in Ballendrait being given him by his father in law Roger Tasker as a porçon wth his wife, it being purchased by him from Thomas flood who held the same in freehold from the sd Sr. Richard.

Richard Keyes claimeth one seshoch of ye foresd Qr. wth a house & Garden plot in Ballendrait in fee farme being lawfull heire to his father George Keyes who purchased ye same from Richard Lee ye first freeholdr frō ye sd Sr. Richard.

Lydia Bampton relict of Edward Bampton claimes one seshoch & an halfe of the sd Quatr as a freehold from Sr. Richard Hansard.

Robt. son to Robt. Dobson claimes one seshoch of ye foresd Qr. as freehold from Sr. Richard Hansard.

Jane the relict of Wm. Hill claimes one halfe seshoch of the foresd Qr. wth a house & garden plot in Ballendrait, purchased by Wm. Hill from Archibald Johnston & Wm. Hudson who held the same in freehold from Sr. Richard Hansard.

AN INDEX OF YE PROPRIETRS NAMES¹

Lord Aubigny. Page, 5, 6, 11.	A.
Wm. Basill Esqr. Att genll page, 4, 13, 15, 19 Peter Benson's heires. page, 16, 19.	B.
Sr. Jas. Coningham, page, 7. Sr. John Coningham, page, 8 James Coningham, page, 10 Sr. Jon. Colchoun, page, 12 Capt. Thomas Coach, page, 14	C
Sr. Paul Davies. page, 17.	D.
Lord Folliot, page, 21.	F.
George Gales, page 9. Sr. Wm. Gower, page 14	G.
Andrew Hamilton, page, 3, 18, 20. Wm. Hansard, page, 20.	H.
John Kingsmale, page 18, 21.	K.
Ralph Mansfeild, page, 19	M.
Richard Perkins, page 20.	P.
John Stewarts heires, page, 12. John. Stewart of Dunduffe page, 12. Wm. Stewart. page, 9, 11.	S

¹ For Index of Lands, see page 417 of Vol.

Church land in the Barony of Rapho

fol (24)

PARISH OF RAPHO.

Name of the Lessee, &c.	Denominaçon of Land	Number of Acres, &c	Land pfittable	Land Unprofitable	Value as in Ano. 1640.
I. Mr. Archibald Sproule brittish ptestant	Boggach Stranelachan Officers two Balliboes & Gortnes, by estimation two Qrs. & three Balliboes	foure hundred fifty three Acres	Arable, 226 Meadow, 006 pasture heath } 161	red bog 60	to ye Bp. li s d 20 : 13 : 4 wth foure muttons two hogs, twelve capons, twelve hens, sixteen Daies service of man and horse
2. Robt. Buchanan Brittish ptestt.	Glen m ^e Quin & Cullachybeg, by estimaçon two quartrs & some houses & six acres in Rapho.	Two hundred } twenty seven	Arable, 091 Meddow, 002 Pasture, 068	red bog. 066	26 : 12 : 00 wth three muttons twelve capons and seven daies service of man & horse
	2 Quarters & 3 Balliboes. &c. }	680 Acres	554 — —	126 — —	47 : 05 : 4

I. Mr. Archibald Sproule holdeth the pmisses by purchase from his brother Mr. Robt. Sproule & Alexr. Innes, wch the[y] held by deed of Indenture now in being from Dr. Jon. Lesly then Bp. of Rapho for ye space of sixty yeares comēceing 14th July 1634 at ye yearly rent of 20li : 13s : 4d It is bounded on the south wth Burnedale, on ye west wth ye Qrs. of Beltany & Culladerry, on the north wth Machrechan, & on ye east wth Agery.

2. Mr. Robt Buchanan gent holdeth ye pmisses by ye like deed of Indenture for ye space of sixty yeares comēcing 14th July 1634 & is bounded as followeth (viz) Glenmequin hath on the north the lands of Corky, on the East ye Gleabe of Ardernocke, on the south & west the lands belonging to Wm. Basill Esqr. Cullachybeg hath on ye north the Quartr of Drumore, on the East ye Quartr of Cullachymore on the south Cornequigly, & on the West Machrasolus.

fol (25)

PARISH OF RAPHO.

Name of the Lessee, &c.	Denominaçon of Land	Numbr of Acres, &c.	Land pfittable	Land Unpfittable	Bps rent as in Ano 1640.
I. The heires of Jon. Lesly gent. deceased, brittish ptestts. minors	Tullideveny one Balliboe Aghkeragh one Balliboe Muntertiny one Balliboe Mongory one Balliboe Gortneske, Gortm ^e -glinn, Gortneseleglan Litroch & Machereboy twenty acres & six teene coves grazing	Two hundred seventy one Acres	Arable, 053 meddow, 001 pasture, 102	red bog, 115	li. s. d 18 : 15 : 0 with three muttons, six capons, 7 or 8 hens, & sixteen Daies service of man & horse.
Alexr. Coninghams Exrs. brittish protestants (viz.)	Duncloch Parke a Tenemt house & Garden & Orchard in Rapho by estimaçon one Balliboe.	Thirty five Acres.	Arable, 05 Pasture, 20	red bog, 010	02 : 00 : 00
2. Wm. & George Coningham, wch George was at Worcestr fight. francis Guthry Esqr. Brittish Protestant	Kiltowell one Qr. ferncanaghy thirteene acres, foure coves grazing & a house & Garden plot in Rapho	One hundred thirty six	Arable, 92 Pasture, 21 Mount heath, 23	— — —	10 : 05 : 00 with twenty foure hens & six Daies service
	1 Quatr & 7 Balliboes. }	442 Acres	317 — —	125 — —	31 : 00 : 00

I. The heires of Jon. Lesly holdeth the pmisses by a deed of Indenture from Dr Jon. Lesly for the space of sixty yeares comencing 14th July 1634 at ye rent as in ye m̄gent. It is bounded as followeth (viz.) The six Balliboes are bounded on the north wth Corky pporcon, on ye East wth ye Acres & Coñon of Rapho & Culladerry, one ye south wth ffiggart & Asmoian & on the West wth Kiltowell & Ardvernocke.

2. The Exrs. of Alexr. Coningham holdeth ye pmisses by ye like deed of Indenture now in being for the space of fifty seven yeares comencing the first of february 1636 at ye rent as in the m̄gent. It is bounded on the west wth Balliholy on ye east & south wth a pcell of land belonging to Daniel Ker & on ye west wth the Coñon pasture belonging to the Towne of Rapho.

3. francis Guthry Esqr. holdeth ye pmisses by ye like deed of Indenture of Leases now in being for the space of fifty eight yeares the one of them comencing 8th of April 1636 & th'other for sixty yeares comencing 14th of July 1634 at the rent as in the Margent, Kiltowell Qr. is bounded wth the river of Burnedale on the south, The Qr. of Tillidoñell on the west, the Gleab of Ardvernocke on ye north & Tullidevinny on the east the rest of his lands are in and abt the Towne of Rapho.

fol (26)

PARISH OF RAPHO.

Name of the Leasee, &c.	Denominaçon of Land	Numbr of Acres &c.	Land pfittable	Land Unprofittable	Value as in Ano. 1640 to ye Bp.
1. The heires of Jon. Knox brittish ptestt. (viz) Jon. Nisbet	Asmoyan one Quarter	One hundred & forty Acres	Arable, 40 Pasture, 40	red bog 60	<i>li. s. d.</i> 20 : 00 : 00 with three muttuns twenty foure hens & eight Daies service of man & horse.
2. John Nisbet Brittish ptestt. Abbttr. of ye Leagr. of Derry.	Glen m ^e quin one halfe Quarter	seventy Acres	Arable, 20 grazing, 20	red bog. 30	08 : 00 : 00 with five muttuns & five daies service of man & horse
3. Robt. Barclay Brittish Protestt.	ffiggart one Quarter	One hundred & eleven acres	Arable, 61 Meddow, 01 Past heath, 36	red bog, 13	10 : 00 : 00 with two muttuns one hog twelve capons 32 <i>li</i> of buttr 32 <i>li</i> of cheese, & eight daies service of man & horse.
4. George Knox brittish ptestt. pvest Marshall at ye Leaguer of Derry	Drumcheen one Quarter Lachtemanin, one Balliboe, & a Gort & some houses in Rapho.	One hundred } seventy two }	Arable, 40 pasture, 70	red bog, 60	12 : 00 : 00
5. Andrew Hamilton Esqr. Brittish ptest. beseigr. of Dery.	The twelve Gorts by estimaçon one Balliboe	twenty Acres.	Arable, 12 Pasture, 08	— — —	01 : 00 : 00
	3 Qrs. & $\frac{1}{2}$ & } 2 Balliboes }	513 Acres	350 — —	163 — —	51 : 00 : 00

- The Exrs. of John Knox holdeth ye pmisses by Indenture of Lease from Dr. Jon. Lesly then Bp. of Rapho for sixty yeares comencing 11th July 1634 at ye rent as in the fīgent It is bounden with ye Gleab of Ardvernocke on the west ye Balliboe of Muntertiny on the north, The Balliboes of Lisnevall & Aghkeragh on ye East & the Qr. of ffigart on ye south.
- Jon. Nisbet holdeth ye pmisses by the like deed of Indenture for fifty eight comencing ye first of August 1635 at ye rent as in the fīgent. It is bounden with lands belonging to Mr. Basill on the west & the rest of Glenmequin on the North & east pts, & the Quarter of Tillidonell on the south.
- Robt. Barkly holdeth ye pmisses by ye like deed of Indenture for fifty eight yeares comencing the first day of November 1635 at the rent as in the fīgent. It is bounden with Burndale on ye south, the Quarter of Kiltowell on the west, the lands of Tullideviny on the North & the Qr. of Culladerry on the East.
- George Knox holdeth the pmisses by the like deed of Indenture for fifty eight years comencing the first day of Novembr 1653. at the rent as in Margent. It is bounden on the north & east wth Andrew Hamilton's Estate & on the west & south wth Mr. Basills estate.
- Andrew Hamilton Esqr. as herie of Andrew Wilson Esqr. holdeth the pmisses by the Like Deed of Indenture for fifty eight yeares comencing 2d. day of ffebruary 1635 at the rent as in the Margent. It is bounden with ye Gleab of Machricoren on the East, Knockigerran on the South, Mr. Basills land on the west & Agagly on ye north.

fol (27).

PARISH OF RAPHO.

Name of the Leasee, &c.	Denominaçon of Land	Number of Acres, &c.	Land pfittable.	Land Unprofittable	Value as in Ano. 1640 to ye Bp.
1. Daniel Ker brittish p'testt.	/	Sixty two acres	Arable, 20 past heathy, 40	red bog, 02	li. s. d 04 : 00 : 00 wth 12 Capons & two daies service of man & horse.
2. Mr Bumbery English p'testant	Belliholy one Qr.	three hun- dred thirty four.	Arable, 30 Medow, 04 Pasture, 100	red bog. 200	13 : 00 : 00 wth 8 muttons 48 Capons 48 hens & 16 daies service of man & horse.
3. Jon. Sharpe English p'testant.	Gortnequigly one halfe Quartr	fifty two	Arable, 34 Meadow, 04 Pasture, 10	red bog. 004	06 : 00 : 00 wth one mutton & six capons.
4. The Exrs. of John Lesly brittish Protestant.	Diffies one Ballibo wth six acres & foure cowes graz- ing & a house & garden in Rapho.	Sixteene acres	Arable, 12 Pasture, 04	— —	02 : 00 : 00 wth 18 hens & 3 daies service of horse & man
5. Hanibal Patterson brittish p'testant	Shanagh one ballibo & a halfe five acres of land & a house & gar- den in Rapho	forty six acres	Arable, 17 Meddow, 01 past. heathy, 22	red bog, 06	01 : 13 : 06 wth one mutton & 6 daies service of man & horse
		510 Acres	298 — —	212 — —	26 : 13 : 06

- Daniel Ker holdeth ye pmisses by Indenture of Lease from Dr. Jon. Lesly then Bp. of Rapho for the terme of fifty eight yeares comiencing ye first of 9br 1635 at ye rent in the fignent. It is bounded on ye west & north wth the Parke called Duncloch, on the east wth Machrisolus, & on the south wth the acres of ye Towne.
- Mr. Bumbery holdeth ye pmisses by the like deed of Indenture, granted to Mr. Mansfeld his father in law for ye space of fifty eight yeares, comiencing the first day of May 1635, at ye rent as in ye fignent. It is bounded wth Mongoroy on the west & north, wth pt. of ye Lord Aubigney's land on ye east, & on the south wth Machrisolus.
- John Sharpe holdeth the pmisses by the like deed of Indenture for ye terme of fifty eight yeares comiencing the first of Novemb 1635, at ye rent of 6*li.* as in the fignent. It is bounded on the north wth Difles, on ye East wth Cullachy beg on the south wth Machrichan & on ye west wth Dr. Jon. Lesly's land.
- The Exrs. of Jon. Lesly ye younger of Rapho holdeth the pmisses by ye like deed of Indenture for ye terme of fifty eight yeares from ye first of 9br 1635 at ye rent as in the fignent. It is bounded on the north wth ye Gleab of ffatheraltagh, on ye east wth Cullachybeg, on the south wth Gortenequigly, & on the west wth a Parke belonging to John Lesly called Machreboi.
- Hanibal Patterson holdeth ye pmisses by ye like deed of Indenture for ye space of sixty yeares comiencing the 14th day of July 1634 at ye rent as in ye fignent. It is bounded on ye west wth Boggach on the north wth Machrichan, on ye East wth Gortenes, & on ye south wth ye Officers two Balliboos,

fol (28)

PARISH OF RAPHO.

Name of the Leasee, &c.	Denominaçon of Land	Number of Acres &c.	Land pfittable	Land Unpfittable	Value as in Ano 1640 to ye Bp.
1. Robt Hamilton Brittish ptestant beseigr of Derry.	Machrisolus by estimaçon seven Balliboes	One hundred } twenty two } acres	Arable, 50 Meddow, 02 Pasture, 50	red bog, 20	<i>li s. d.</i> 14 : 00 : 00 wth two muttons 24 capons 24 hens & 8 daies service of man & horse.
2. Jon. Wily Brittish Protestant	Cesnecullen one balliboe	twenty acres	Arable, 08 meadow, 06 pasture, 06	— — —	04 : 00 : 00
3. Mr. Humphrey Leigh Minister engl Protestant	Beltany by estimaçon One Qr ter land	One hundred eightie six acres	Arable, 140 Meadow, 004 Past heathy 080	Red bogg, 12	16 : 00 : 00 ye Dutyes in 1640 were 8 muttons 48 capons 48 hens & 16 Dayes service of man & horse.
4. Doctor John Lesly, Brittish Protestant	Culladerry Machrichan Machreboy & Machricar by estimaçon 2 Qrters Land & 22 Acres or there abouts & some Tenemts & Graseing in ye towne of Rapho, & two mills	ffour hundred thirtie two acres	Arable, 194 meadow, 012 Pasture, } heathy } 226	— — —	84 : 00 : 00
	3 Qrters & 8 Ballyboes & 22 Acres	760 : Acres	728 — —	32 — —	118 : 00 : 00

1. Robt Hamilton gent holdeth ye pmisses by Indenture of Lease from Dr. John Lesly the Bp of Rapho for ye Terme of fifty eight yeares comencing the 2d of february 1635, at ye rent as in ye mrgent. It is bounded on the north wth Balliholy, on ye East wth Cullachybeg, on the south wth Daniel Kers land & on the west wth Dunclough.
2. Jon. Wily holdeth ye pmisses by Lease from Dr. Jon. Lesly then Bp. of Rapho for the terme of fifty eight eight yeares comencing the first of 9br 1635 at ye rent as in the margent. It is bounded on the west wth Aghnekeragh, on the north wth the acres of Rapho & on ye east & south wth Culladerry.
3. Mr. Leigh holdeth ye pmisses by orde from ye Comrs. of ye Revenew for one yeare at the rent aforesd but in Ann 1640 it paid 32*li* wth Dutyes, but through Poverty of ye people being like to bee wast it was sett to Mr. Leigh aforesd. It is bounded on ye west wth Culladerry, on ye north wth Boggach, on ye south Burnedale & on ye east wth Stranorlan.
4. Doctor John Lesly holdeth ye pmisses by ordr from ye Comrs. of ye Comonwealth & confirmed by ye Comrs. of ye Revenew at Derry (for his maintenance) at ye rent aforesd in ye margent for one yeare, & soe to continue from yeare to yeare untill further ordr.

fol (29)

PARISH OF RAPHO.

Name of ye Leasee, &c.	Denominaçon of land.	Number of Acres, &c.	Land pfittable	Land Unpfittable	Value as in Ano. 1640 to ye Bp.
John fulton brittish ptestant.	a house & garden in Rapho	— — —	Land pfittable	— — —	<i>li s d</i> 00 : 13 : 4
Jon. Smith brittish ptestt.	an house & garden plot, & 3 acres of land, & 3 coves grazing in ye Coñon of Rapho	four acres & an halfe	Arable, pasture,	03 01½	02 : 02 : 6 wth 6 capons 6 hens & 3 daies service of man & horse
James Ker brittish ptestant	An house & garden plot & 5 acres of land & 4 Coves grazing	seven acres	Arable, Pasture,	05 02	03 : 05 : 6 wth 6 capons 6 hens & 3 daies service of man & horse.
Archibald Kyle brittish ptestant	a garden plot & Kilroome 5 acres of land & 4 coves grazing	seven acres	Arable, Pasture,	05 02	03 : 07 : 6 wth 6 capons 6 hens & 3 daies service of man & horse
The Exrs. of Patricke McNare brittish ptestant.	An horse & garden plot, 6 acres of land & 4 coves grazing.	eight acres	Arable, Pasture,	06 02	04 : 07 : 00 wth 6 capons 6 hens & 3 daies service of man & horse
George Buchanan brittish ptestant.	An house & garden 4 acres of land & 4 coves grazing	six acres	Arable, Pasture,	04 02	03 : 05 : 00 wth 6 capons 6 hens & 3 daies service of man & horse.
Jas. Lesly brittish Protestant.	An house & Garden 6 acres of land & 4 coves grazing	eight acres	Arable, Pasture,	06 02	04 : 00 : 00 wth 6 capons 6 hens & 3 daies service of man & horse
Jon. Glasse brittish ptest	Gortgarvan	eight acres	Arable, Pasture,	05 03	01 : 00 : 00
Robt Browne & James Dicke brittish ptestants	six acres of land neere Rapho & 4 Coves grazing	eight acres	Arable, Pasture,	06 02	02 : 15 : 00
Wm. Rankein brittish ptestant	An house & garden in Rapho	— — —	— — —	— — —	00 : 10 : 00
Jon. Walker Brittish ptestant	An house & garden in Rapho	— — —	— — —	— — —	00 : 10 : 00
		56 acres ½	56½	— — —	25 : 15 : 10

John fulton holdeth ye pmisses by Indenture of Lease from Dr. Jon. Lesly then Bp. of Rapho for fifty eight yeares comēcing the first of 9br 1635 at the rent as in the m̄gent.

As for ye rest above mençoned of the Towne of Rapho wee finde they are in possession of ye pmisses, & have noe deeds of Indenture in regard that their poŷty could not passe Indentures upon their seŷall small holdings, but did intend to draw up one Indenture for all but being deferred from time to time untill the rebellion brake forth, soe yt they have for their holdings onely minuts of their condicōns of the particulars before mençoned.

fol (30)

PARISH OF LIFFORD

Name of the Lessee, &c.	Denominaçon of Land	Number of Acres, &c.	Land pfittable	Land Unpfittable	Value as in Ano. 1640 to the Bp :
1. Richard Perkins English ptestant	Bellibogan one Quarter	two hundred fifty foure	Arable, 180 meadow, 004 Pasture, 040	rock & bog. 30	<i>li. s. d.</i> 16 : 00 : 00
2. James Downname English ptestt	Clonlee two Quarters.	seven hundred & fifty acres	Arable, 300 meadow, 012 Pasture, 188	red bog, 250	32 : 00 : 00
3. The Coheires of Mr. Jas. Spotswood (viz.) Anne & Elizabeth	Ballilast foure Seshochs	fifty two.	Arable, 036 meadow, 002 Pasture } heath } 014	— — —	05 : 06 : 8
	3 Quarts & 4 seshochs	1056 Acres	776 — —	280 — —	53 : 06 : 8

1. Richard Perkins Esqr, holdeth ye pmisses from Dr. Jon. Bromhall then Bp : of Derry by lease granted to him for — years. It is bounded on the north & east pt thereof wth pt of ye Mannr of Lifford, on ye south wth ye ri v of ffin on the west wth Bellilast & ye Qr. of Muinster, Lease not seene

2. James Downname Clerke holdeth the pmisses from Dr Jon. Bromhall then Bp. of Derry as heire to his brother Wm. Downname for the terme of fifty nine yeares comencing the 5t of March 1634 at ye rent as in ye mgent. It is bounded by the ri v of Burnedale on the south the ri v of Loghfoile on the east, the river of Loghswilly on the north & a small vally dividing betweene ye same & Lifford Mannr on the west.

3. The Coheires of Dr. James Spotswood hold ye pmisses (as we are informed) by a Lease from Dr. Jon. Bromhall then Bp. of Derry made to him for the tearme of — yeares comencing the — Day of — 1634 & now in the possession of ye sd Coheires. It is bounded on ye north & east wth Ballibogan, on the south wth the river of ffin, & on ye west wth Mr Kingsmale's estate. Lease not seene.

fol (31)

PARISH OF TARBOYNE

Name of the Lessee, &c.	Denominaçon of Land	Number of Acres, &c.	Land pfittable.	Land Unpfittable	Value as in Ano. 1640 to ye Bp.
1. Dr. Jon. Lesly Brittish Protestant	Taboyne (viz) Crosse Listekill Church Quarter Castle Quartr in all foure Qrs.	seven hundred seventy & foure	Arable, 264 Meadow, 010 Pasture, 370	bog & rocke } 130	<i>li s. d</i> 50 : 00 : 00
2. The Admrs. of Sr. Jon. Coningham (viz) Balliachan & Robt. Boyle English ptestts.	Bellinebrenoghan two Balliboos	forty Acres	Arable, 016 Pasture, 024	— — —	02 : 00 : 00
	4 Quarts & 2 Balliboos }	814 Acres	684 — —	130 — —	52 : 00 : 0

1. Doctr. John Lesly holdeth the pmisses by deed of Purchase of Lease for the tearme of fifty eight yeares comencing the 2d of febr. 1635 at the rent as in the Margent. It is bounded on the North wth Culmçiltraine pporcon, & on the east south & west wth the Lo : Aubigny's estate.

2. The Admrs. of Sr. Jon. Coningham holdeth ye pmisses by deed of Indenture of Lease from Dr. Jon. Lesly then Bp. of Rapho for the terme of 58 yeares comencing the first of Novemb. 1635. at the rent as in the mgent.

fol (32)

PARISH OF RAY.

Name of the Leasee, &c.	Denominaçon of Land	Numbr of Acres, &c.	Land profittable	Land unprofitable	Value as in Ano. 1640 to ye Bp.
The Admrs. of Alexr. Guthry Esqr. (viz) Dr. Jon. Lesly & Mr. Robt Buchanā brittish ptestts.	Ray one Quarter }	Two hundred forty six Acres }	Arable, 108 Pasture, 088 Past heath, 040	red bog. 10	li. s. d. 08 : 00 : 00
The totall Church Land in ye sd pish.	1 Quarter & } 1 Balliboe }	246. Acres	236 — —	10 — —	08 : 00 : 00

The Admrs. of Alexr. Guthry Esqr. holdeth the pmisses by deed of Indenture from Doctr. Jon. Lesly then Bp. of Rapho for the terme of 58 years comēcing ye first of 9br 1636, at the rent as in ye fūgent. It is bounded on the east wth Dunduffes land, on ye south wth Corky pporcōn, Rosebreakan on the west, & on the north wth Mannr, Coningham.

fol (33)

PARISH OF LECKE.

	Name of ye Leasee, &c.	Denominaçon of Land	Numbr of Acres, &c.	Land pfittable.	Land Unprofitable	Value as in Ano. 1640 to the Bp.
I.	The heires of Sr. Wm. Simpill Brittish Protestt	Lecke one Quartr	One hundred & seventy acres }	Arable, 80 medow, 10 Pasture, 60	shrubby wood } 20	li. s. d. 09 : 00 : 00
2.	Mr. Wm. Whittaker English ptestt	Rowghan one Qr. Balliconnellan two Balliboes & a halfe }	One hundred forty six }	Arable, 46 Medow, 02 pasture, 70	red bog, 28	08 : 11 : 00
3.	Thos. Dutton Engl. ptestant }	Trumra one Qr.	One hundred & thirty }	Arable, 40 medow, 08 Pasture, 42	red bog, 40	04 : 00 : 00
4.	James Coningham Esqr. brittish ptestant beseigr of Derry.	Rosebrecan halfe a quarter }	eighty two }	Arable, 30 Medow, 02 Pasture, 40	red bog, 10	10 : 00 : 00
5.	Wm. Latham Engl ptestant }	Drumenagh & Tirkeneedy two Quarters }	two hundred forty two. }	Arable, 70 Medow, 02 Pasture, 70	red bog, 100	10 : 00 : 00
	Total Church lands in the sd pish.	5 Qrs. & ½ & } 2 Balliboes ½ }	770 Acres	572 — —	198 — —	41 : 11 : 00

I. The heires of Sr. Wm. Simpill holdeth ye pmisses from Dr. Jon. Lesly then Bp. of Rapho by Indenture of Lease for ye space of 58 yeares comēcing the first of Novemb. 1635 at the rent as in the fūgent. It is bounded on the north wth the riv of Swilly, & on the south wth Capn. Coache's estate.

2. Mr. Wm. Whittaker holdeth the pmisses by the like deed of Indenture for ye space of 59 yeares comēcing ye first of May 1635 at ye rent as in ye fūgent. It is bounded on ye East wth Capn. Coache's estate & on the north wth ye river of Swilly, Balliconnell hath some water brookes on th'east & west sides thereof.

3. Thos. Dutton holdeth ye pmisses by the like deed of Indenture for ye space of fifty eight yeares from the first of 9br 1635, at the rent as in ye m̄gent It is bounded on the north wth ye riṽ of Swilly, & on ye west wth Capn. Hills freehold.
4. James Coningham Esqr. holdeth ye pmisses by purchase from Sr. Jon. Coningham who held the same by the like deed of Indenture for ye space of fifty eight yeares comēcing the first of 9br 1635 at ye rent as in ye m̄gent. It is bounded on the east wth Ray, on the west wth Mr. Basills estate.
5. The heire of Wm. Latham Esqr. holdeth the pmisses by ye like deed of Indenture for the space of fifty eight yeares comēcing the first of Novemb. 1636 at the rent as in ye m̄gent. It is bounded as followeth (viz) Drumenagh gr. is bounded on the west wth Sr. Wm. Gower's land, & the river of Swilly on ye north. Tirkeneedy is bounded on ye east wth Capt. Coache's estate, & on the west wth the Quartr of Drumenagh.

fol (34)

PARISH OF DONOGHMORE.

	Name of the Leasee, &c.	Denominaçon of Land	Number of Acres, &c	Land p̄fittable	Land Unprofitable	Value as in Ano. 1640 to ye Bp :
1.	Mr. Jon. Kingsmale English Ptestant	Croghógerran & Machrishanavaly two Quartrs	three hundred thirty six acres	Arable, 144 meadow, 002 Pasture, 050	red bog, 140	li s. d. 16 : 00 : 00
2.	Mr. Thos. ffairfax Engl ptestant	Numlagh & Carricke two Qrs.	four hundred seventy five	Arable, 140 Meadow, 005 Pasture, 090	red bog, 240	16 : 00 : 00
3.	The heires of Mr. Wm. Wilson Esqr. Engl ptestit (viz) Andrew Hamilton Beseiger of Derry	Kilcadden two Seshochs	fifty two Acres	Arable, 020 Meadow, 002 Pasture, 020	red bog, 10	02 : 00 : 00
	Total Church lands in the sd Parish	4 Quartrs & 2 Seshochs	863. Acres.	473 — —	390 — —	34 : 00 : 00

1. Mr. Kingsmale holdeth the pmisses by Indenture (as wee are enformed) from Dr. Jon. Bromhall then Bp. of Derry for — yeares comēcing the — day of — 1634, at ye rent as in ye m̄gent. It is bounded as followeth (viz) Machrishanavaly is bounded on the east wth Lifford p̄ish, on ye south wth the Highway from Castlefin, on the north & west wth Burndale. Croghógeran is bounded from thence to ffin & from thence to Donoghmore & soe by a dry r̄ich to Carnoan. Lease not seene.
2. Mr. ffairfax holdeth ye pmisses by Indenture as aforesd (as we are inform'd) for ye space of — yeares comēcing — day of — rent as in the m̄gent. It is bounded on the East wth Donoghmore on ye north wth Carnoan, on ye west wth Mr. Mansfelds land & on ye south wth ye river of ffin. Lease not seene.
3. The heires of Wm. Wilson Esqr. holdeth ye pmisses by Indenture (as is alleaged) from Dr. Bromhall then Bp : of Derry, & is now in ye possession of John Nisbit gent. at ye rent as in the m̄gent. It is bounded on ye east wth ye riṽ of ffinn, on ye South wth Ballinacore, on the west & northwest wth pt of Mr. Kingmale's estate.

fol (35)

PARISH OF STRANORLAN.

	Name of the Leasee.	Denominaçon of Land.	Numbr of Acres, &c.	Land p̄fittable	Land Unpfittable	Value as in Ano. 1640 to ye Bp.
	Mathew Davis Engl. ptestant.	Letterbreck one halfe Qr.	seventy Acres	Arable, 020 pasture } rocky & } heathy } 030	rocky mount, 20	li s. d. 04 : 00 : 00
	Total Church Lands in ye sd p̄ish.	½ a Quartr	70 Acres	50 — —	20 — —	04 : 00 : 00

Mathew Davis holdeth the pmisses by Indenture of Lease from Dr. John Lesly then Bp. of Rapho for the space of sixty yeares comēcing the first of July 1634. rent as in the m̄gent.

fol (36)

GLEABES

	Name of the Tent. &c.	Denominacón of Land	Numb. of Acres, &c.	Land pfittable	Land Unpfittable.	Value as in Ano. 1640
Parish of Donoghmore	Mr. Wm. Warren Engl. ptestant.	eight seshochs	One hundred & sixty eight	Arable, 60 Pasture, 88	bog & moss, 20	<i>li. s d</i> 10 : 00 : 00
Parish of Lifford	The Incumbent for ye time being	Carneshanagh & two Balliboos	One hundred & thirty	Arable, 60 Meadow, 02 Pasture, 60	shrubby bog, 10	03 : 00 : 00
Parish of Ray	The Incumbent for ye time being	Graky, Carrickbellidny Ballilevin & Galldenach being	two hundred & seventeene	Arable, 55 Pasture, 110	bog & shrubs, 52	15 : 00 : 00
Parish of Taboyne	The Incumbent for ye time being	Bogay & Tullianan	One hundred & eight acres & three Quarters	Arable, 42 pasture, 16 medow, 00 $\frac{3}{4}$	bog & mount } 62	14 : 00 : 00
	Doctor John Lesly Britrish Protestant	Machricorren, Ardvernock findorke fatheralter Addahery Corrideganagh Altacaskin Crew Corenagh & Tempill by estimacón thirtie Ballyboes, Gleabs.	five hundred fortie six acres	Arable, 175 Meadow, 004 Pasture, 099	Red bog, 268	00 : 00 : 00
1171 $\frac{3}{4}$: — : — 771 $\frac{3}{4}$: — : — 400 : — : — 42 : 00 : 00						

The eight seshochs of the Gleab of Donoghmore is held by the sd Mr. Wm. Warren, & is bounded on the three pts thereof wth Sr. Jon. Kingsmales land & on the South pt thereof wth the Lo : Hastings land.

Gawan me Connell is tent. to the Comonwealth for the Gleab of Carneshanagh & it is bounded on all sides wth the Lo : Aubigneys land.

The Gleabs of ye pish of Ray is bounded as followeth (viz) Carrickbellidny & Grakey hath on the south & West & the lands of Balliachan north & east.

The Gleabe of Ballilevin hath Dunduffes land on ye south & west Bellilans land on ye north & Sr. Jon. Coningham's land on the east.

The Gleab of Galldenagh hath Dunduffes land west & north & the Lord Aubigneys land east & south.

i.

Doctor John Lesly holdeth ye pmisses by ordr as wth ye Church Land in folio 28.

The Totall estimate of all ye Church Land wth in ye Barrony of Raphoe, ye above Gleabs excepted	} Numbr. of Acres.	6780 $\frac{1}{2}$	Land pfittable 5084 $\frac{1}{2}$	Land Unprofitable 1696	Rent
					<i>li. s.</i> 492 : 12 : 4

INDEX OF THE LEASEES NAMES¹

Robt Buchanan,	page, 24	
Robt Bartly,	page, 26	
Mr. Bumbery,	page, 27	
Geo. Buchanan,	page, 29	A
Robt Browne,	page, 29	
The Exrs. of Alexr. Coningham,	page, 25	
The Admrs. of Sr. Jon. Coningham,	page, 31	C.
James Coningham Esqr.	page, 33	
Mr. James Downame,	page, 30	
Thos. Dutton,	page, 33	
Mathew Davis,	page, 35	D.
John ffulton,	page, 29	
Mr. Tho : ffairfax,	page, 34	F.
ffrancis Gauthry, Esqr.	page, 25	
Jon. Glasse,	page, 29	
The Admrs. of Alexr. Gauthry,	page, 32	G.
Andrew Hamilton, Esqr.	page, 26	
Robt. Hamilton.	page, 28	H.
The Exrs. of Jon. Knox,	page, 26	
George Knox,	page, 26	
Daniel Ker,	page, 27	
James Ker,	page, 29	
Archibald Kile,	page, 29	K.
Mr. Jon. Kingsmale,	page, 34	
The heires of Jon. Lesly.	page, 25, 27	
Dr. Jon. Lesly	page, 28, 31	
Mr. Humphrey Lee	page, — [28]	L.
James Lesly	page, 29.	
Mr. Wm. Lathum	page, 33.	
Mr. Jon. Nisbit	page, 26	
The Exrs. of Patricke m ^e Nare	page, 29	N.
Hanibal Patterson	page, 27	
Richard Perkins, Esqr.	page, 30	P.
Wm. Rankin	page 29.	R.
Mr. Archibald Sproule,	page, 24	
John Sharpe,	page, 27	
Jon. Smith	page, 29	
The Coheires of Mr. Jas. Spotswood,	page, 30	S
The heires of Sr. Wm. Simpill,	page, 33	
John Wily,	page, 28	
Jon. Walker,	page, 29	
Mr. Wm. Whittiaker,	page, 33	
The heres of Mr. Wm. Wilson	page, 34	W
Mr. Wm. Warren	page, 36	

A true copy
JAMES MILLS
 D.K.R.
 14.1.01.

¹ For Index of Lands, see page 419 of Vol.

IN THE COUNTY OF DONEGALL

The Barony of TIRHUGH

Contayning theise parrishes underwritten viz^t.

DROMHOME PĪSH

KILLBARRAN PĪSH

PARTE OF ENISHM^cSAINT PĪSH ¹

PARTE OF CARNE PĪSH ²

¹ Remainder of parish in barony of Magheraboy, Co. Fermanagh.

² On the Down Survey map for this barony, there is the following note relative to this part parish: "The 3 qrs. of land called Cullen, Pettigoe, and Coolemore part of the parish of Carne als Tarmonmagrah (the rest in the barony of Lurg in Farmanagh) so intermixt that they cannot be distinguished."

The Barrony of TIRHEW

Conteyning these Parrishes¹ underwritten viz^t.

DROMHOME PĪSH

KILLBARRAN PĪSH

PARTE OF ENISHM^eSAINT PĪSH

PARTE OF CARNE PĪSH

¹ See notes on previous page.

fol 1

THE DESCRIPTION OF THE BARRONY OF TIREHUGH
IN YE COUNTY OF DONAGALL by its meetes and bounds
by the soyle and Nature of ye soyle and by what other things
of Eminency and note therein.

THE BOUNDS begining at a River called Bundroiss whereuppon stands an old Castle belonging to the Colledge wch beginns our bounds Westward wch River descends into ye sea and the sea bounds the Barrony Northward and Eastward till it comes to ye Barr of Ballyshanon where is a Towne and Castle being a Corporacōn belonging to ye Lord ffoliott then from the Barr aforesaid Eastward it is bounded with the Sea untill it come to the ruined Walls of an Old Castle called Kilbarren belonging to Mr. Francis Brassy and soe Eastward till it comes to Donagall where stands an old Abby lately belonging to Mr. James Kennedy with a Castle & towne called Donagall being a Corporacōn belonging to Capten Henry Brooke and from thence Eastward wth a river called Easke wch powres it selfe into a Logh called Easke Into wch Logh runneth a River called Corrobber wch separateth the Barrony Northward from ye Barrony of Boylagh and Bannagh and boundeth ye Barrony to a Bigg Mountaine called Bawnsmuck and striketh from thence to a Logh called Loghswillogh from wch Logh glideth a gutter wch striketh into a Brooke wch brooke bounds ye Barrony North-Eastward from ye Barrony of Rapho and glideth Eastward into a Logh called Mullmorne and from thence runneth a gutter East into a Bogg called Shascanlubanogh belonging to Sr. William Gore and from thence East into a Glenn called Poll-yarranbane from thence Southward thorough a bogg to a Mountaine called Minobrock belonging to Capten Brookes from wch Mountaine runneth a Gutter Eastward till it comes to the River of Owenbwee from thence to a Brooke called Grenogh darrigg then Southward to a Shakeing bogg called Tullynee wch bounds betwixt this Barrony and ye County of Tyrone then Southward from thence a gutter runneth to a towne called Edernagh lately belonging to James m^e Gragh Esq^r and from thence to a hill called Tullinaloob from whence runneth a brooke to a Mountaine called Glassdromon wch bounds ye Barrony Southward from ye county of ffermanagh and from thence south east to a hill called Tullylarge from thence Westward into ye river of Pettigo wch River runneth to Logh Earne neere to wch stands a Castle lately belonging to James M^cGragh Esq^r. into wch Logh

runneth a River called Litter and upp that river a Glenn to Bellalt from whence a gutter runeth to Mullinabreene and from thence to a hill called Knocknafin wch boundeth betwixt this Barrony and ffermanagh and spreadeth towards a brooke wch runeth to Logh Kinnachan out of wch Logh runeth a Gutter to an old ditch & from that ditch into the river of Earne and upp that River Eastward to a place called Beleeke whereon is an old bawne belonging to ye Lord ffoliott neere to wch a Gutter runeth into the River of Earne Eastward wch boundeth this Barrony from ye county of ffermanagh & along that gutter Southwest to ye River of Braddogg wch bounds betweene us & the province of Conaught westward and from thence thence to a place called Pollanadinne & from thence to a gutter through a shakeing bogg to the river of Drowiss where wee began our bounds.

The nature of ye soyle in general
is most parte Mountaine, Bogg and

fol 2.

unprofitable ground The profitable is halfe pasture and the other halfe arrable and meadow The corne is altogether oates and small barley and that but very meane Corne, for wheate or rye little or none There is likewise att Ballyshanon a Salmon fishing and a small Ele fishing both belonging to the Lord ffoliott as likewise one small salmon ffishing uppon the River of Bundrowiss belonging to the Colledge and one Salmon fishing att Donagall belonging to Capen Brookes

THE BOUNDS OF ENISH McSAINT PARISH

Begineth att a place called Belleeke belonging to ye Lord Ffoliott and from thence Eastward with a bogg wch runneth to the river of Earne and from thence westward to a river called Braddogg and continueth westward to a river called Drowiss then downe that river northward to the Barr of Drowiss bounding from thence north east to the Barr of Ballyshannon & from thence upp that river Eastward to the Town of Ballyshanon Then upp that river to a place called Belleeke where wee began our bounds,

Parish of Enish McSaint

Names of Proprietors and their Quallificacons	Denominacon of Land	Number of Acres	Lands proffitable & ye quantity of it	Land unproffitable & waste	Vallew of ye whole & each of ye said lands as they were in ye yeere 1640
Thomas Lord ffoliott English Protestant	Eleven quartrs & a halfe Ogherous Donoghmore Knockaterry Killerlacky Dunmuccrum Crevagh Donoghmore Leckalastran Camlin Beleecke Clonntokeer ye halfe quarter of Reglass	By estimacon One thowsand thirty foure Acres	Arrable five hundred Pasture Rocky one hundred & thirty Pasture heath three hundred Meadow foure 934	Mountaine sixty 60 Redbog forty 100	The Crowne Rent of these Lands in 1641 together with all other ye Lord ffoliotts Lands in ye c o u n t y o f Donagall in- cluded in one P a t t e n t w a s Nynteene pounds six shillings three halfe pence.

The above specified Eleaven Quarters and halfe of land are bounded on the north side with a Brooke called Bellashanny upp Southward upon that Brooke is a Mill belonging to ye Lord ffoliott from wch Mill is a ditch on the quarter of Land called Crevagh belonging to ye Ld ffoliott wch bounds them Eastward to a Logh called Logh brackan from wch Logh goeth an old ditch on the afore said Quarter of land wch bounds them North East into the river of Earne Then upp that river Eastward and Sowtheast to a place called Belleeke into wch river of Earne a gutter wch boundeth them Southward from ffermanagh and so to Rahin through a shakeing bogg from whence goeth a ditch wch runneth into the River of Braddogg & boundeth them Westward from ye province of Conaught & soe from thence to a place called Polladine wch boundeth them West Northwest from the land belonging to the Colledge and gideth to a place called Ballabwe and out of that river goeth Eastward an old ditch from wch ditch runneth a Gutter unto a place called Rublerovaugh & from thence an old ditch Eastward wch meares betwixt the Lord ffoliott and the Colledge Eastward to a place called Tullinarisnogh from wch an old ditch runneth wch bounds us norward to a place called Regrechan & from thence a gutter northward wch meares betwixt one Quarter of land Dunmuccrum belonging to the Lord ffoliott & from thence Northward runeth an old ditch through the highway to a stone fforte westward betwixt Killerlackogh and a Quarter of Colledge land called Ramore Then from thence an old ditch Southward twenty perches & from thence westward into a bogg & from thence to a foard called Ballyconnell then through the Sandy Hills on the Lord ffoliotts Land into the sea wch Sea bounds them Northward to ye Barr of Ballyshanon & Eastward to an Island called Enisimmer & from thence to Ballyshanon where wee began our bounds.

The Bounds of Kilbarran Parish

Begineth its bounds at a place called Ballishannan and from thence to ye Barr of Ballishannan westward and from thence to an old castle called Kilbarran belonging to Mr ffrancis Bracie and continueth northeast to a place called Bellalt and from thence Eastward to a hill called Alla wch belongeth to the Lord ffoliott and soe to a Logh called Garvanogh and from that to a river called Owenbwee and from thence Southward to a Logh called Loghnearty wch boundeth us from the parish of Carne and from thence southward to a Logh called Logh kinacan and soe westward to an old ditch wch Leadeth into ye river of Earne, then Downe that river westward to Ballishannan where wee began our bounds

The Parrish of Kilbarran

Names of Proprietors and their Qualifications	Denomination of Land	Number of acres by estimate of the Country	Land profitable and ye quantity of itt	Land unprofitable and waste	The Crowne rent included as in foll 3.
Thomas Lord foliott English Protestant	Ten quarters and six ballibose calld the halfe Quartr of Shiggis ye halfe Quartr of Mullinashce ye halfe Quartr of Crevaugh The Quarter of Cashell ye halfe Quartr of Alla The Quarter of Cillcarbarye halfe Quarter of Legallton Two ballibose of Collevollogh				

fol 5

THE PARISH OF KILBARRAN

Names of Proprietors and their Qualifications	Denomination of Land	Number of Acres by Estimate of ye country	Land profitable and ye quantity of itt	Land unprofitable and Waste	The Crowne Rent Included as in foll 3
	Part of the before mentioned Tenn Quarters and six ballibose in foll 4 The Quarter of Knada The Quarter of Corlee The Quarter of Cassall Lard The Quarter of Teagh Leigh The Quarter of Tubber The Quarter of Garvanogh	in these tenn quarters & six ballibose One thowsand one hundred Eightey & Seaven 1187 — 00	Arrable six hundred twentie Two Meadow tenn Pasture Rocky one hundred pasture heath two hundred and tenn 0942	Redd bogg one hundred and ten—110 — 00 Mountaine Rockey one hundrede thirty & five 135 — 00 245 — 00 — 00	

The bounds of these tenn Quarters and six ballibose in foll 4 & 5 belonging to ye Lord folliott

They begin their bounds upon the fall of the Asheroe west to an Island called Enis Emmer and from thence southwest of that island then west while you come to a small brooke called flalkinlugg wch boundeth us norward from the six ballibose of Ballimackward being land belonging to ye Colledge then runeth norward to a ditch while wee come to Collihill then turneth norward upp towards the end of a hill called Shiggis and from thence eastward to Gortnebradd and from thence norwest into a small brooke and from thence a gutter wch boundeth them norwest and powreth itselfe into a brooke wch runneth westward to a quarter of land called Killdonee being Gleabe Land belonging to ye Incumbencie of Kilbarran From wch runneth a gutter to a place called Tubber Ovey and from thence an old ditch Norward to a place called Tubberneaskan wch separateth us from the Quarter of Kilbarran

being Bipps land and from thence runneth an olde ditch southwest while wee come to a ditch wch goeth to a hill called finnour and from thence southward to Monevoure and from thence an old ditch wch parteth

fol 6

us from a Quarter of Colledge land called Colaramore wch ditch shuteth it selfe into a brooke and Downe that brooke norward into another brooke separateing us from ye Colledge land Eastward and casteth it selfe into a Bogg from wch bogg runeth an olde ditch and a Brooke from wch Ditch glideth a Brooke from wch runneth a gutter which gutter runneth betweene two hills called Alla wch bounds them Eastward from ye halfe Quarter of Alla being Colledge land and from thence a small Brooke wch runeth through a redd bogg south east and from thence in to a Logh wch boundeth them southeast from the Quarter of Lurgan belonging to ye Colledge and upp thatt river to a foorde called Bellahin ffrom whence East ward untill you come to a litle Logh and from that Logh runneth a gutter into another Logh called Garvanogh and soe to a hill called Cilchleene belonging to ye Lord ffolliott and from thence through a bogg till wee come to a hill called Tullanumerie and from thence into a litle gutter wch runneth norward and boundeth them norward to a logh called Logha Laban and from thence through a shakeing bogg called Abberro Tarmon wch Devideth us from Termonmac Gragh being Bipps land wch bogg runeth southward into a logh called Loghbreerty then eastward through a shakeing bogg tell you come to a Logh called Logha Coppull from thence a shakeing bogg which meareth southward betwixt us and the Countey of ffarmannogh and from thence a bogg wch runneth Eastward of a hill called Knocknafinn and from thence southward to a logh called Kinacan from whence runneth a gutter westward to an olde ditch wch ditch runeth westward to ye river of Earne wch river runeth westward to the fall of Asharoe where wee began our bounds.

The Bounds of Drumhome Parish

The bounds of this parish begineth at the Abbey of Donegall and from thence Eastward to a Logh called Logh Easke and from thence to a place called Barnesmuck norward and soe to a Logh called Sallogh and from thence northeast to a lough called Loghmorne wch logh boundeth it north east ffrom Tyrone and from thence a gutter runneth to a hill called Pollegarrobane belonging to Sir William Gowre and boundeth us from Tyrone and from thence to a bogg southward to a place called Mino Brocke and from thence to the heade of a river called Leanie soe westward from that river runneth a gutter

through a Mountaine called Oghcome and from thence southeast to a logh called Loghgolaugh and from thence to a river called Owenbwee from which river runeth a bogg to a hill called Abberrotarmin from which westward runneth a gutter to a place called Tullinumery and from thence to a gutter which runeth to a hill called Killchloyne and from thence to a ditch wch runneth to a Logh called Garvannogh and from thence runeth a river westward to a forde called ballilaghan and soe to another Logh and from thence westward to Bellalt from wch the sea boundeth us northeast to the Abbey of Donegall.

fol 7

THE PARISH OF DRUMHOME

Names of Proprietors and their Quallificacons	Denominacon of Land	Number of Acres by estimate of the countrey	Land profitable and ye quantity of itt	Land unprofitable and wast	The Crowne rentt included as in ffol 3.
Thomas Lord ffolliott English Protestantt	Two Quarts of land called Ballimagroty	Three hundred and sixty acres 360—00—00	Arrable one hundred and seaventy Meadow three pasture rocky One hundred and seaven 280—00—00	Redd bogg Forty 40—00 Mountaine Rockey 40—00 080—00—00	

These two Quarters of land are bounded Northeast with a brooke called Laghin wch seperateth us from a Quarter of land being Colledge land and called by the name of Glassbully which brooke runeth eastward while you come to another Logh and a gutter into a redd bogg and oute of which bogg to a ditch which boundeth one ye aforementioned halfe quarter of Colledge land and from thence to a heape of stones called Laghdacillin from thence runeth a ditch norward tell you come to Tubbernderhy and from thence a stone ditch while you come to the highway called Carrickcallive and from thence an olde Ditch through a litle bogg belonging to ye Colledge tell you come to Leggocurry from thence a stone ditch tell you come to a place called Drumaneel being Colledge land and continuu ing norward tell you come to a litle forte wch meareth be twixt them and the Colledge land and continueth norward through a redd bogg tell you come to an olde ditch wch runeth to ye end of Tullicale wch ditch leadeth to a bog and boundeth Eastward betweene them and a balliboe of land called Easke being Bipps land which ditch leadeth to a river called Ballimagroty and eastward upp that river while you come to a forde called Stragubban which boundeth betwene us and ye Colledge land from thence upp a brooke into Loghane from whence runeth another brooke into Loghlin Swillogh and from thence a gutter to Tullinammery being part of a quarter of land belongin g to the Colledge and from thence a bogg to a hill called Killene and from thence to a Logh called Garvanogh from which a gutter runeth to Bellalaghey where wee began our bounds.

fol 8

THE PARISH OF DRUMHOME

Names of Proprietors and their Qualifications	Denominacon of Land	Number of acres by Estimate of ye country	Land profitable and ye Quantity of it	Land unproffi table and wast	The Crowne rent Included as in ffol 3.
Thomas Lord folliott English Protestant	One Quarter of land calld Ballidermott	One hundred and sixty acres 160—00—00	Arrable sixty acres pasture heath sixty 120—00—00	Redd bog ffortye 040—00—00	

The bounds of this quarter of land begineth with an olde ditch from a place called the Pullons which ditch boundeth norwest and then west from the Colledge lands and from thence into the river of Ballinacille then upp that river into a bog Eastward which bog runeth streight into ye river of Barracille then upp that river Eastward to Owenbwee which meareth betwixt Terman mcGragh being a quarter of Bipp's Lands then down that river southward to a place called Cornen and from thence westward unto a Logh called Loghraugh and from thence to Logh ballimeaghan and from that Logh called Loghballimeaghan from which Logh runeth a river wch river runeth into ye pullons where wee began

fol 9.

THE PARISH OF DRUMHOME

Names of Proprietors and their Qualifications	Denominacon of Land	Number of Acres by estimate of ye Country	Land profitable and ye quantity of itt	Land unprofitable and Wast	Rent paide to the Crowne p Annu
George Knox Scottish Protestant	halfe a Quarter of land called Ballinagan vaugh }	sixty acres 060—00—00	Arrable twenty acres meadow one pasture heath nineteene 040—00—00	Redd bog twenty acres 020 : 00 : 00	five shillings 00—05—00

This halfe Quarter of land above menconed is bounded from a gutter westward which boundeth betweene it and a balliboe of Colledge land called Drumcroghill and from that gutter runeth a ditch southeast which ditch runeth into the river of Ballymagroty and downe that river southward by an old bridge and from thence runeth northwest to the ruins of an olde Mill and continueth Downe ye river to an olde ditch runing due west to a redd bog and from thence into a gutter which runeth into a brooke that runeth due west into ye gutter where wee begane our bounds.

BARONY OF TIRHUGH

fol 10

THE PARISH OF DROMHOME

Names of Proprietors and their Qualifications	Denomination of Land	Number of acres by Estimate of the Country	Land profitable and ye Quantity of itt	Land unprofitable and Wast	
Sr Willia Gowre English Protestant	Six ballibose of Maghere begg	One hundred fifty five acres 155—00—00	Arrable fifty acres Meadow fowre pasture heathy ninety 144—00—00	Shrubby wood one Redd bog tenn acres 011—00—00	The rentt paid to the Crowne wee cannott finde oute the pattin being in England

The bounds of these six ballibose are norward with a brooke and upp that brooke eastward which runeth betwixt two hills and boundeth them southward from a hill called Rapharker belonging to Captaine Brookes from wch river runeth a greate ditch wch runneth southward to a hill called Drumgownogh belonging to ye Colledge and boundeth them westward into ye sea and from the sea Norward to the river of Tullicullin which boundeth compleate fowre of these six ballibose.

The other two ballibose which are Distinguished by these names Kedy and Drumnehanlogh are bounded on the north with a river called Culliabew tell wee come to ye towne of Woolly being schoole land and from thence norward to ye river of Barnsmore and soe eastward to a bogg called Shascan Lubanogh and soe runeth south east to a place called Mino Brock and from thence southwest to a place called Culliabwee where wee began the bounds of these two ballibose.

The other Balliboe called Drumnehanlogh begineth the bounds Eastward with a river called Owencarkisque and from thence to an olde ditch which runeth southward to a logh called Tawlogh and soe through a bogg southwest into ye river of Carkisque Then the eastward part of this balliboe called Caranbeighagh is meared by an olde Ditch and meareth eastward of heaps of stones which boundeth us from Captain Brookes, Easte into a logh called Loghloghor and from thence southwest to a bogg to ye river of Carrambwee where wee began our bounds.

fol 11.

THE PARISH OF DROMHOME

Names of Proprietors and their Qualifications	Denomination of Land	Number of Acres by Estimate of the Country	Land profitable and ye quantity of itt	Land unprofitable and wast	Rent paid to the Crowne p Annu
Captaine Henry Brookes Englis Protestant	One quarter of land and seaven ballibose called The Quarter of Loghaske Seaven ballibose of Carranegunn	Three hundred acres 300—00—00	Arrable one hundred forty fowre acres Meadow six pasture rockey sixty 210—00—00	Redd bog twenty acres shrubby wood tenn Mountaine sixty 090—00—00	Twenty six shillings eight pence £ s. d 01—06—08

The total number of acres in this parish belonging to the Lord Thomas folliott, Sr William Gowre, Capt Henry Brooks & Mr. George Knox are

Tott	profitable	unpr.
1035 —	0794 —	241

These Lands above menconed are bounded westward with ye sea and from thence southward up the river of Easke unto Logh Easke and from thence southward up a river called Townawooly Eastward to a place called Kedue from thence south a litle river wch runeth to ye Mountaine of Mino Brock which leadeth to ye topp of a Mountaine called Barnsneelin then downe that Mountaine southwest to a logh called Loghlogher and from thence to a hill called finbanogh which boundeth them southward from the Colledge land called Tully and from thence to carnanbeighey and so through a bogg to a place called Ballanodogg belonging to the Colledge and from thence a small gutter suthward through a bogg to Easkin bogg and from thence to Lizard Easkin and thence westward to a litle gutter which Joyneth uppon a Quartr of Colledge Land and boundeth us southwest and soe into a litle river which runeth betweene two hills and boundeth them from the six ballibose of Maghere begg and from thence westward into ye sea which sea compasseth them Eastward till wee com to ye river of Easke where wee began our bounds.

fol 12.

Lands belonging to the Colledge of Dublin¹ in the Barony of Tirhew

fol. 13.

THE PARISH OF ENISM^eSAINTE

Names Proprietors	Denominacon of Land	Number of Acres by Estimate of ye Country	Land proffitable and the Quantity of itt	Land unprofitable and wast	Rent paid to the Colledge of Dublin in ye yeare 1640 by ye tenants
Colledge Lands	ffowre Quartsr Distinguished vizt Bondrouse Drumkrin Ardfarnogh Ramore	five hundread eighty eight acres Tott 588—00—00	Arrable fowre hundread & twenty Meddow twenty acres pasture heathy sixty acres	Shrubby wood eight Redd bogg forty Mountaine Rockey forty	Eightey pounds £ s d 80—00—00
			500—00—00	088—00—00	

The bounds of these fowre Quarters of land begineth at the river of Bondrouse which meareth betwixt the province of Connaght and them, Eastward up the ye river to m^e Leowin, Norward to polle a Dinne, and soe into the River of Bradog and downe that river westward to a foorde called Ballabwee, then eastward to an old ditch from wch ditch runneth a gutter which runeth into Rublerevaugh and from thence to an olde ditch which meareth Eastward between the Lord ffoliott and them tell you come to a place called Tevekeshnogh and continueth norward soe farr Then westward to Regreaghan and from thence runneth a gutter which meareth betwixt regreaghan an Dunmuccrum being a Quarter of the Lord ffoliots Land, then norward runeth an olde Ditch to the highway and from thence westward to a stone ffortt wch meareth betwixt ramore and Killerlackogh being a quarter of land belonging to ye Lord ffoliott and from thence an old Ditch southward for twenty peraches and then westward into a bogg and through that bogg a longe to a foord called Ballocaneele and from thence northwest through ye sandy hills into the sea which sea boundeth us westward to the place where wee began our bounds.

fol 14

THE PARISH OF KILLBARRAN

Names of Proprietors	Denominacon of Land	Number of Acres by Estimate of ye Country	Land profitable and ye Quantity of itt	Land unprofitable and wast	Rent paid to ye Colledge for this land in ye yeare 1640 by ye tenants
Colledge Land	Nine balli bouse called Colearmur one Quartr one Balliboe of Keran	One hundread and sixty acres 160—00—00	Arrable sixty acres pasture rocky fifty pasture heathey twenty five 135—00—00	Redd bogg twenty five acres 025—00—00	ffowreteene pounds £ 14—00—00

These nine ballibose begineth their bounds Eastward from the sea to a heape of stones which boundeth betweene them and a quarter of land belonging to ye Bipp called Killbarren and soe continueth a longe a rock while wee come to an olde Ditch which runeth into a brooke and eastward up that brooke to a stone ditch which runeth one ye skirtt of a rock and from thence to Monemore and soe into a brooke which boundeth betwixt them and ye Quarter of Cashell which belongeth to the Lord ffoliott and from thence to bellalt and from thence to a heape of stones where wee began our bounds.

¹ See, also, lands belonging to the College set out at pages 7, 8, 9, 13 & 17 of text for Kilmacrenan barony.

fol. 15.

THE PARRISH OF KILLBARRAN

Names of Proprietors	Denomina cion of Land	Number of acres by estimate of ye cuntry	Land profi table and ye quantity of itt	Land unpro fitable and Wast	Rentt paide to ye Colledge in ye yeare 1640 for ye land by ye tenants.
Colledge Lands	Six balli bose called Ballim ^e Ward	One hundread and fiteene acres 115—00—00 Tott in this Parish 275—00—00	Arrable one hundread acres Meadow eight 108—00—00 profitable 243—00—00	Redd bogg seaven acres 007—00—00 unprofitable 032—00—00	Eighteene pownds 18—00—00 tott rentt £ 32—00—00

These six ballibose of Ballim^eward begineth their bounds norward with a brooke which runneth into the sea called ffallkinlarrg and soe runeth till wee come to a Ditch which boundeth them westward from a hill called Shiggis belonging to the Lord ffolliott which ditch runneth from thence to a bogg called Monin Killbaugh and continueth westward while wee come to Colchill and from thence turneth norward to Shiggis and from thence eastward to Gortnebrade and soe norwest to a brooke from which runeth a gutter nor west into a brooke which boundeth them from one partt of ye Lord ffolliotts Lands calld Killdoone and from thence and from thence southwest into the sea and soe south to ye Barr of Ballishanan and from thence Eastward to ffallkin Lard where wee began our bounds.

fol 16.

THE PARISH OF DROMHOME

Names of Proprietors	Denomina cion of Land	Number of acres by Estimate of ye Cuntry	Land profitable and ye Quantity of itt	Land unprofitable and Wastt	Rent paide to ye Colledge for these Lands in ye yeare 1640 by the tents
Colledge Land	five Quarts and a halfe called Rusnowla— halfe Quart of Durniss halfe Quart of Rosscatt Tullinangle Quarter Lurgan Quart halfe Quart of Glassbully six ballibose of Drumore Two balli bose of flayagh	A Leaven hundreade and eighteene acres 1118—00—00	Arrable six hundread eightey fowre Meadow tenn pasture heath two hundread and eightey acres 974—00—00	Redd bogg thirty fowre Mountaine Rockey tenn Mountaine Boggie one hundread	Eightey pownds £ s. d. 80—00—00 —

The bounds of these five quarters and a halfe begineth one the north side with the sea to a place called Bellalt belonging to the Colledge from whence runneth a brooke wch meareth betwixt them and ye Quarter of Cashell being the Lord ffolliotts land and from thence Eastward into a bogg and from thence runeth an old ditch into a gutter which runeth betwene two hills called Alla from thence into a redd bogg and then south east into a Logh then north-east into a foord called Ballerlaghin and from thence Eastward into another Logh from which runeth a gutter into a Redd bogg from whence runeth an old ditch wch runeth to a stone wall which shuteth Eastward while wee come to a bogg and from thence to a place called Leggocurry and from thence runeth a stone ditch to a hill called Drumoneele and soe northeast while wee come to a fortt and from thence through a redd bogg and soe to a ditch while wee come to a place called Dromweske and from thence a ditch which striketh into a river and from that river westward runeth an olde Ditch wch striketh through a bogg into a Logh which meareth betwixt us and the Bipps land called ye Quarter of berry and from thence a ditch continueing westward and then southward upp a hill called Croghaban then downe that hill into a brooke which runeth westward into ye sea and nor west comprising a litle island called Ennish Emmer which is compassed with the sea while wee come to the barr of Bonlin and from thence norward to Bellalt where wee began our bounds.

fol 17

THE PARISH OF DROMHOME

Names of Proprietors	Denominaçon of Land	Number of acres by Estimate of ye Country	Land proffitable and ye Quantity of itt	Land unprofitable and wastt	Rent paide to ye Colledge for these lands in the yeare 1640 by ye tenants.
Colledge Land	Twelve Quarts. and a halfe called vizt Drumgownogh Ross Quatr Tullilackan Six ballibose of Ranene one Balliboe of Carincam two ballibose Drumhaules Two ballibose of Killgole one balliboe of Drumcrole one ballibe of Drumtanawully Tulligallan Quarter Trimmon Alltnecargy Ballinacille Mullinasole Ballicrudale Ballimeaghan	One thowsand nine hundred sixty & fowre 1964—00—00	Arrable three hundred eighty eight acres Meadow twenty nine pasture Rockey three hundreade pasture heathy thre hundread & twenty 1037—00—00	Redd bogg ffifty fowre shrubby wood twenty three Mountaine Rockey and boggie fowre hundread 0927—00—00	Two hundread and tenn pound £ s. d. 210 : 00 — 00

The bounds of these twelve Quarters and a halfe are one the southside with a bogg to a bogg called Eskinbegg and from thence to Lizard Eskin from whence runeth a little bogg westward which boundeth betwixt them and the quarter of Eskin belonging to Capt. Brookes and from thence into a litle river which boundeth betwixt them and Magherebegg which belongeth to Sr William Gowre and from thence southward a greate ditch which leadeth westward into ye sea and southward into the sea aboute an island called Eniscollman and from thence to another island called Enispatt and from thence compassed southwest by the sea while wee come to a litle brooke which leadeth southward and boundeth betwixt fol 18

us and a quarter of Gleabe land called Drummanas bounded wth an old ditch which runeth eastward then southward into a bogg from wch bogg runneth a gutter runeth into a brooke which runeth into a redd bogg while it comet to an old ditch which runeth to a river which boundeth betwixt us and a quarter of Gleabe land called Drummanas from thence Eastward up that river from which runeth a litle gutter which boundeth betwixt us and the Bipps land called Licklam which runeth north and then due west and boundeth them from the halfe quarter of Ballinaganologh belonging to Mr. George Knox from thence unto an olde Ditch wch striketh into ye river of Ballimagrotey then up that river Eastward while you come to an old ditch from thence southeast to the top of a rocke and from thence into a brooke wch runeth eastward and boundeth us eastward from the Quarter of Ballimagrotey and from thence into a logh called Logh swillogh and soe to a hill called Tullinumery which belongeth to ye Colledge and from thence into a brooke from which brooke runeth a gutter to ye northside of Loghlabron and from thence southward to abberro Tarmon from which runeth a brooke which boundeth betweene them and three Quarters of Termonm^eGraugh being Bipps Lands and from thence betweene two hills called Tullimaccron & Carnue soe westward into ye logh of Ballimeaghan and from thence a river which runeth into ye Pullons oute of wch runeth an old Ditch wch boundeth them westward from the Quarter of land called Ballidermott belonging to the Lord ffolliott and from thence into ye river of Ballinakilly and downe which river and meareth betwixt them and Ballidermott from which river striketh a bogg eastward and runeth into the river aforesaide then up which river eastward it powreth it selfe int a river called Owenbwee which meareth Eastward betweene us and Termonm^eGraugh being Bipp land from whence runeth a brooke norward into a logh and from thatt logh a shakeing bogg to Carrogheagh from which norwest runeth a gutter into Loghgologh and from thence a gutter to Classinacarra & from thence a gutter to a logh called Loghmarr Boyle then Eastward runeth one the edge of a rock and soe into a shaking bogg from thence runeth a gutter Eastward into a river called Leany which boundeth them norward from Tyrone and soe to Ateknogher finn and from thence a gutter to the northside of Barnissonelin from thence southwest a longe the topp of a mountaine wch separateth us from Captain Brookes his land and soe to Logh clogher from thence through a mountaine to a place called ffinbane and soe to carina beigh and from thence through a bogg tell you come to ballmurdo where wee began

fol. 19.

THE PARISH OF DROMHOME

Names of Proprietors	Denomina- con of Land	Number of acres by Estimate of the Countrey	Land proffitable & ye quantity of itt	Land unpro- fitable and wastt	Rentt payde to ye Colledge of Dublin for these lands in ye yeare 1640 by ye Tenants
Colledge Land	half a Quarter of land called Morvogh	sixty six Acres 66 : 00 : 00	Arrable twenty pasture heathy twenty acres 40 : 00 : 00	Shrubby wood six acres Redd bogg twenty acres 26 : 00 : 00	nine pownds £ s d. 09—00—00
The tottall number of acres belonging to ye Colledge of Dublin in this parrish are—		Tott 3148—00—00	Proffitable 2051—00—00	Unprofitable 1097—00—00	tottall rentt £ s d 299—00—00

This halfe Quarter of land above mençoned begineth the bounds Eastward from a place called Sharrogh bwec and from thence to a litle hill and so to a litle logh and from thence Eastward to a litle heathy plaine and soe to an olde Ditch which runeth from thence to a place called Tubberngee and from thence into the sea which boundeth them rounde from the place where wee began.

fol 20

THE PARISH OF DROMHOME

Names of Proprietors	Denomina- con of Land	Number of acres by estimate of ye countrey	Land proffi- table and ye Quantity of it	Land unprofitable and waste	Rentt payde to ye Schoole of Done- gall for these lands in the year 1640
Lands belonging to ye schoole of Donegall	One Quatr of Land & a halfe called Townowully Quarter & the halfe Quarter of Gowladoe	two hundreade & fiteene acres 215—00—00	Arrable thirtie pasture Rockey thirty pasture heath thirty acres 090—00—00	Redd bogg twenty Shrubby wood nine acres Rockey ninty six acres 125—00—00	fforty pownds £ 40—00—00

Two ballibose of the above mençoned Quarter and a halfe of Schoole land are claimed by Captaine Henry Brooke but to us hee made not his right apaire

The tottall number of acres belonging to the Collidge of Dublin & Schoole of Donegall in the Barrony of Tirhew	Tott 4226 —	Proffitable 2884 —	Unprofitable 1342 —	total rentt p annū £ 451—00—00
--	----------------	-----------------------	------------------------	---

The bounds of this Quarter and a halfe of schoole land are norward uppon a river called Corrobber and up that river while wee come to a Mountaine called Barnsmuck which belongeth to the Earl of Anandall and ye schoole, and striketh from thence into a logh called Loghsuillogh oute of which logh runeth a gutter to a brooke which boundeth betwixt them and the quarter of Dowiss being parte of the Barony of Raphoe and soe continueth northeast into a logh called Mullmorne from wch Logh runeth a bogg westward into the river of Barnsmore which boundeth Barnsmore and from thence runeth into the river of Lamree and from thence eastward to Logh Easke and from Easke norward to Corrobber where wee began

Lands belonging to the Hierarchy, Part from the Sea of Raphoe & part from the sea of Clogher In the Barrony of Tirhew

fol 22

Bipps Lands in the Parish of Carne

Names of Proprietors & their Quallificacōn	Denomina cōn of Land	Number of arces by Estimate of ye country	Land profi table and ye Quantity of itt	Land unpro fitable and wast	Rent paide to ye Bipp for theis lands in ye yeare 1640
James McGragh Irish Papist	Three Quartrs of land called Cullin Petigoe Colmore	ffive hundread acres 500—00—00	Arrable one hundreade & ffifty acres Meadow forty acres pasture Rocky one hundreade and twenty 310—00—00	Redd bogg eighty shrubby woode tenn acres Mountaine boggie eightey acres Mountaine rockey twenty acres 190—00—00	ffifty pownds £ 50—00—00

The sessogh of Tullilarge was mortgaged by James McGraugh to John Poe for twenty two pounds untell ye said moneys shoulde bee repaied the morg comencing in ye yeare thirty nine

These three Quarters of land above menōned are bounded with Loghearne Northeast to the river of Petigoe which boundeth them from the Countey of farmanogh and up that river Norward while ye come to the sessogh of land called Tullilarge and from thence runeth a litle brooke north east tell wee come to the heade of another brooke and from thence to Tullinaloobe and soe into the river of Tarmin Eastward which boundeth them from Tyrone to a towne land called Edernoh & from thence runeth a river to Tarmin O Mullan and from thence a bog runeth westward to a stone causey wch meareth betweene them and Terman O mullan and from thence a gutter norwest running into a gutter called Owenbwee and from thence into ye river of Derrigg norward and from thence into a logh called Darrigg and from thence norward to a Logh called Lanogh an ffrom thence a gutter westward to a hill called Oghkeene and from thence a gutter southward to a logh called Logh gowlogh and from thence a gutter runeth southward to the river of Owenbwee and from thence to bradleff runneth a gutter southward to a hill called Mullinabren which boundeth them westward from the countey of farmanogh from which runeth a gutterr to bellalte which river runeth southeast into Loghearne where wee began our bounds.

fol. 23

BIPPS LAND IN THE PARISH OF ENISMCSAINTÉ

Names of proprietors & their Qualification	Denomination of Land	Number of acres by Estimate of the Country	Land profitable and ye Quantity of it	Land unprofitable and waste	Rent paid to the Bipp in ye year 1640
The heirs of Martin Arstall Scottish Protestant	halfe a Quarter of Land called Ballihanna with a small Salmon fishing belonging to itt	fifty eight acres 058—00—00	Arable forty acres pasture rocky twelve acres 052—00—00	Mountaine Rocky six acres 006—00—00	Twelve pound £ 12—00—00

The above mentioned halfe Quarter of land and the fishing are helde by the heirs of Martin Arstall by virtue of a lease to him granted from the Bipp of Clogher and by the consent of the Lord Deputie and councell for the terme of sixty years comencing in the yeare one thousand six hundreade thirty and eight hee paying to the sea of Clogher twelve pounds p Annu for the same and is yet to expire forty fowre years

The bounds of this halfe Quarter of land above mentioned begineth at a Brooke called Ballishanan and from thence southward to an olde ditch which shuteth streight to a lough called Loughbrackan then Eastward to a cross ditch and from thence it runeth norward to the river of Earne and from thence westward till wee come to the river of Ballishanan where wee began our bounds.

fol. 24

BIPPS LANDS IN THE PARISH OF KILLBARRAN

Names of Proprietors and their Qualification	Denomination of Land	Number of acres by Estimate of ye Country	Land profitable and ye Quantity of itt	Land unprofitable and waste	Rent paid to ye Bipp in ye year 1640
Mr Francis Bracy & Mr George Knox Eng and Scottish Protestants	one Quarter of land called Killbarran	one hundred and tenn acres 110—00—00	Arable twenty acres Meadow two Pasture rocky eighty acres 102—00—00	Redd bog Eight acres 008—00—00	five pounds 05—00—00

The above named Quarter of Land is held by Mr. Francis Bracy and Mr. George Knox by virtue of a lease granted to their deceased fathers Mr. Francis Bracy and Mr. John Knox from the Bipp of Raphoe and by the consent of the Lord Deputy and councell for and during the ende and terme of sixty years comencing the seaventeenth day of March one thousand six hundreade thirtie fowre, they paying yearly to the sea of Raphoe for the same five pounds whereof of the above mentioned time is to expire yet forty years

The above mentioned Quarter of land is bounded one the northside with a brooke from the Quarter of Killdonee being Gleabe land and from thence to crevaugh and soe southward to a well called Tubberneaskin and soe to an olde Ditch southward while it striketh to a hill called Finnour which boundeth betwixt my Lord folliot and it and from thence a gutter southward unto Moneveer and from thence to a rocky peice of moore and from thence a ditch runeth to the edge of a rock and from thence a stone ditch running to a brooke westward and soe a stone ditch running southward to the topp of a rock and from thence norwest to a heape of stones and from thence by ye sea westward to the brooke where wee began our bounds.

fol 25

BIPPS LANDS IN THE PARISH OF DROMHOME

Names of Proprietors	Denomina cion of Land	Number of acres by Estimate of ye Countrey	Land proffi table and ye Quantity of itt	Land unprofitable and Waste	Rentt paide to the Biſp in ye yeare 1640
Oute of leace and now in ye hands of ye Comon Wealth	Two thirds of one Balliboe called Crossmore	Twenty two acres 22—00—00	Arrable twenty pasture heathy two acres 22—00—00	 00—00—00	Nine pownds 09—00—00

This two thirds of a balliboe formerly belonged to Mr. James Kenady deceased but since his decease it hath bin claimed by none of his heyres or assigns

These two thirds of a balliboe abovesaid are bounded with a place called neene O'Brians house place which runeth eastward to the towne of Donegall and from thence to the ditch of Drumgad and southward from that Ditch to a hill called Reparker and from thence westward to Tulliohgcullion and from thence to Neene O Brians house place where wee began our bounds

fol. 26.

BIPPS LANDS IN THE PARISH OF DROMHOME

Names of Proprietors and their Qualificacon	Denomina cion of Land	Number of acres by Estimate of ye Countrey	Land proffi table and ye Quantity of itt	Land unprofitable and Wast	Rentt paide to the Biſp in ye yeare 1640.
Mr. George Knox Scottish Protestant	fowre Quarters of Land called Drumhome Leclum The halfe Quatr of Enisfadd the halfe Quatr of Berry	fowre hundred & Eighteene acres 418—00—00	Arrable one hundred eighty fowre Meadow tenn acres Pasture heathy one hundred and eighty 374—00—00	Red bogg thirty fowre Blackbogg tenn acres 044—00—00	Twenty pownd 20—00—00

These foure quarters of land above menconed are held by Mr. George Knox by vertue of a leace granted to his deceased ffather Mr. John Knox from Biſp Knox of ye see of Raphoe and by ye consent of ye Lord Deputy and counsell for the end and tearme of sixty years comencing in ye yeare thirty fowre and hath yet unexpired forty years

These fowre quarters of land are bounded by the sea southward from the barr of Dunlin while wee come to a brooke wth boundeth us from a Quarter of Colledge land called Killinangle from wch river runeth a ditch up a hill called Crogh abbar which ditch runeth southeast to a cross ditch wch goeth to Ballinascoddin then eastward that ditch runeth into a bogg and from thence norward into a Logh from wch loch eastward runeth a ditch wch boundeth them and ye balliboe called tullicale being Colledge land and from thence into the river of ballimagrotey then north-east down that river while you come to an old Ditch wch runeth due easte through a bogg wch meareth us and the halfe quarter of Ballinaganonogh belonging to Mr George Knox from wch bogg runeth a gutter through another redd bogg norwest and from thence to a heape of stones & soe into ye sea which sea compasseth aboute to the barr of bunlin norward where wee began our bounds.

fol 27

THE TOTALL NUMBER of acres belonging to ye hierarchie in the

BARRONY OF TIRHEW

	Tott	profitable	unprofitable	tott rentt paid to ye Biſp
	1108—00—00	0860—00—00	0248—00—00	096—00—00

GLEABE LANDS IN THE PARISH OF KILLBARRAN

Names of Proprietors	Denominacon of Land	Number of acres by Estimate of ye Country	Land profitable and ye Quantity of itt	Land unprofitable and waste	Rent paide to ye Incumbentt in the yeare 1640
In the hands of the Comon wealth	One quarter of gleabe land called Killdonee	One hundred and twenty acres 120—00—00	Arrable fifty acres Meadow fowre acres pasture heathy fifty acres 104—00—00	Redd bogg Sixteene acres 016—00—00	Twenty two pounds 22—00—00

the bounds of the quarter of land above saide are one the northside with a brooke wch runeth into the sea, and soe continueth while we come to a place called Crevaugh which boundeth them from the Lord folliot and from thence Eastward while wee come to a well called tubbernefeagh and from thence southward into a bogg & soe to a gutter which runeth southward to a brooke then west from that brooke into the sea then norward to the brooke where wee began.

fol. 28

GLEABE LANDS IN THE PARISH OF DROMHOME

Names of Proprietors	Denominacon of Land	Number of acres by Estimate of the Country	Land profitable and the quantity of itt	Land unprofitable and Waste	Rent paide to ye Incumbentt in ye yeare 1640
In the hands of ye Comonwealth	One quartr & a halfe of Land called The Quartr of Drummanuss The halfe Quarter of Molvaugh	One hundred sixty Eight acres 168—00—00	Arrable one hundred Meadow seaven acres pasture heathy thirty nine 146—00—00	Redd bogg sixteene acres shrooby wood six acres 022—00—00	Twenty six poundns 26—00—00
The totall number of acres belonging to Gleabs in this Barony are }		tott 288 —	profitable 250 —	unprofitable 038 — }	Tot rentt 048—00—00

The above menconed quarter and a halfe of gleabe lands are bounded with the sea north east to a litle brooke which brooke cometh into the sea, then upp that brooke norward boundeth us from the quarter of Mullinaso being Colledge land and from that brooke an olde ditch which runeth southeast into a bogg which meareth betwene them and the quarter of Trumon and from thence runeth a gutter into a brooke and from thence into a ditch which ditch runeth into a river which meareth betwixt us and two ballibose called Drumcouliske being Colledge land and from thence runeth into a river and turneth upp that river into a gutter which gutter runeth a through a redd bogg to a heape of stones and from thence into the sea and from the sea norward to a place called Sharwee and soe to a litle redd hill and from thence to a litle logh Eastward and from thence to a heathie plaine and soe to an olde ditch which runeth to a place called tubbernegee and from thence to a gutter which runeth into the sea to the brooke wee began our bounds.

TOTAL ACREAGES OF PROPRIETORS

fol 29

THE TOTALL NUMBER of acres with their rentt paid to ye Crowne in this Barrony By the Lorde folliott Sr. William Gowre &c.

Tott	Proffitable	Unproffitable	Rent all butt Sr Wm. Gowres wch wee cannott finde
3256-00-00	2670-00-00	0586-00-00	$\begin{array}{r} \text{£} \quad \text{s} \quad \text{d} \quad \text{d} \\ 20-17-09\frac{1}{2} \end{array}$

The total number of acres belonging to ye Colledge of Dublin And Schoole of Donegall in this Barrony

Tott	Proffitable	Unproffitable	Rentt paid to ye Colledge & schoole
4226-00-00	2884-00-00	1342-00-00	0451-00-00

The total number of acres belonging to the Hierarchy in this Barrony

tott	Proffitable	Unproffitable	rentt
1108-00-00	0860-00-00	0248-00-00	096-00-00

The total number of acres belonging to Gleabs in this Barrony

tott	Proffitable	Unproffitable	rentt
0288-00-00	0250-00-00	038-00-00	048-00-00

INDEX

[INDEX OF PROPRIETORS AND LESSEES¹]

<p>Martin Arstall in ffol 23</p>	A		H		P
<p>Mr Francis Bracy in ffol 24 Capt Hen : Brooks in foll 11 Bipp's Lands in ffol 22 : 23 : 24, 25, 26.</p>	B		I		Q
<p>Lands belonging to the Colledge in ffol 13, 14, 15, 16, 17, 19. Lands in the hands of the Comon- wealth in ffol 25, 28.</p>	C	<p>Mr. George Knox in ffol 9, 24, 26</p>	K		R
	D		L	<p>Schoole Lands in ffol : 20</p>	S
	E	<p>James McGraugh Irish Papist in ffol 22</p>	M		T
<p>Thomas Lord folliott in ffol 3, 4, 7, 8</p>	F		N		V
<p>Sr. W. Gowre in ffol 10 Gleabe Lands in ffol. 27 : 28</p>	G		O		W

This is a perfect returne of the Survey of Barrony of Tyrhugh taken by us. Dated at Londonderry this Eight of March 1654.

GEO : CARYE
 W. DUTTON

TRIS : BERESFORD
 MICH : BERESFORD

A true copy

JAMES MILLS

D.K.R.

15 Jany. 1901.

¹ For Index of Lands, see page 420 of Vol.

IN THE COUNTY OF DONEGALL

The Barrony of BOYLAGH and BANOGH

*Contayning theis Parrishes underwritten*¹

KILLOMARD PĪSH

ENVER PĪSH

KILLOGHTEY PĪSH

KILLBEGGS PĪSH

KILLCARE PĪSH

GLENCOLLUMKILL

INISKILL PĪSH

TEMPLECRON PĪSH

¹ Also, " Capella of LitterMcAward," page 82 of Vol.

fol 1

THE DISCRIṖCON OF YE BARRONY OF BOYLOGH & BANOGH by its metts and bounds by ye soyle and nature of ye soyle and by what other things of Emenency or note contained therein

The bounds of this Barrony begineth Eastward at a Logh called Logh Easke which Logh shuteth southward by ye Castle of Donegall and from thence into ye sea bounding ye said Barrony southwest west and norwest to a river called Clady which river runeth Eastward to a Logh called Loghbarro & from thence separateth us Southeastward from the Barrony of Raphoe, the soyle in generall is Mountaine bogg and unprofitable grounde, the corne being altogether poore and small oats, some small barly, but neither wheate nor Rye, theare is likewise three small

sallmond ffishings, The one at Balliwell being the meare betwixt this barrony and Tirhugh, another at a place called Tillinee, the third at Locrus, which ffishings belongeth to ye Earle of Anandell, onely some small parte belonging to other proprietors as by the observacons in ye severall parishes following will appeare, and nothing else doo wee finde remarkable in this Barrony save only the secure harbour of Killabeggs, and ye beneficial herring fishing which skirteth alonge by ye southside of ye said Barrony.

fol 2

The Parrish of Killomard

Names of Proprietors & their qualification	Denominacon of Land	Number of acres by Estimate of ye country	Land profitable and ye quantity of itt	Land unprofitable and Waste	The total rentt paid to the Crowne by the Earle of Anandall for all his land in this Barrony
James Earle of Anandell Scottish Protestantt	Six quarters of land called Logh Eiske Lecrum Drumruske Dunan Bulliweill The halfe quartr of Drumkeaghan The halfe quartr of Killomard	Eight hundred ninety five acres 895—00—00	Arrable fowre hundred Meadow Sixty Mountaine pasture, one hundred and sixty acres 620—00—00	Rockey one hundred Shrooby wood one hundred and tenn Redd bogg Sixty five 275	One hundred and six pound thirteen shillīng fowre pence

The Bounds of these six quartrs of land above menconed are likewise the bounds of this parrish and begineth as followeth one ye east and south they are bounded with ye river of Easkey, and on the north and west with a quarter of land called Towintallan and Dromboyerty belonging to ye Earle of Anandall in which Parrish, is ye old walls of ye Castle of Balliweill, in wch river of Easkey is a small Sallmond fishing possess by ye Lady Anne Brooke by Lease from ye Earle of Anandall in which lands abovesaid are two mills belonging to ye Earle of Anandall.

fol 3.

The Parrish of Enverr

Names of proprietors & their qualification	Denomination of Land	Number of acres by Estimate of the country	Land profitable and the quantity of it	Land unprofitable and Waste	The Crown rent of these lands are included in his rent returned by the Jury of Tirhugh
Thomas Lord folliott English Protestant	One balliboe called Granshogh	Twelve acres 12—00—00	Arable six acres pasture six acres 12—00—00	00—00—00	

This balliboe is bounded Eastward with the Brooke of Killomard one ye south west and north with a quarter of land called Townetallan belonging to ye Earle of Anandall

Names of proprietors & their qualification	Denomination of Land	Number of acres by Estimate of the country	Land profitable and the quantity of it	Land unprofitable and Waste	The Crown rent included as in foll 2
James Earle of Anandall Scottish Protestant	Ten quarts and a halfe called Townitallan Cragg Raneill Drumchoe Bunglen Lettrmore Drumconner Drumboerty Caselogerry Killm ^e Redon The halfe quart of Drumrany	One thowsand three hundred and twelve 1312—00—00 Tott in this parrish 1324—00—00	Arable fowre hundred Meadow twenty pasture five hundred 0920—00—00 Profitable 0932—00—00	Shrooby wood ninty two Mountaine three hundred 0392—00—00 0392—00—00	

The bounds of these tenn quarts & a halfe of land above menconed are likewise ye bounds of this parrish, and begineth as followeth, one ye Eastside with the Brooke of Killomard, one ye south with ye sea, one ye west with a brooke called Lackey and one ye north with a Logh called Loghcurre, in which parrish is ye small river of Enver, wherein is a Sallmond ffishing, one third belonging to ye sea of Raphoe, and ye other two, to ye Earle of Anandall.

fol 4

The Parrish of Killoghtey

Names of Proprietors & their qualification	Denomination of Land	Number of acres by Estimate of the Country	Land profitable and the quantity of it	Land unprofitable and waste	The Crowne rent included as in foll : 3
Thomas Lord folliott English Protestant	Two ballibose called Darrary	Thirty one acres 31—00—00	Arable tenn Pasture tenn acres 20—00—00	Redd Bogg aleaven acres 11—00—00	

These two ballibose are bounded one the Eastside, with ye halfe quart of Killoghty one ye South with ye sea, one ye west with ye Brooke of Darrary

Names of Proprietors & their qualification	Denomination of Land	Number of acres by Estimate of the Country	Land profitable and the quantity of it	Land unprofitable and waste	The Crowne rent Tenn Shillings
Captaine Henry Brooke English Protestant	Three ballibose called Ballisaggart	Sixty one acres 61—00—00	Arable thirteene Meadow two pasture heathy twenty six acres 41—00—00	Mountaine Rockey twenty acres 20—00—00	

These three ballibose above menconed are bounded one ye Eastside with ye sea one the south and west with a quarter of land called Ballicroy, one the North with ye halfe quarter of Ballioder land belonging to ye Earle of Anandall.

THE PARISH OF **KILLOGHTEY**

Names of Proprietors & their qualification	Denomination of Land	Number of acres by Estimate of the Country	Land profitable and the quantity of it	Land unprofitable and Waste	The Crown rent of these lands included as in fol 2
James Earle of Anandall Scottish Protestant	Seaven quartz of land called The halfe quartz of Dromrony Duncanally Raughen	Eight hundred seaventy five acres	Arable three hundred Meadow twenty acres Pasture heathy three hundred acres	Mountaine two hundred fifty five acres	
	The halfe quartz of Ballivderlan Ballicroy The three ballibose of Carigross Achen Ballilohen The three ballibose of Straranny The two ballibose of Ballimadonell	875—00—00 The total number of acres in this parrish 967—00—00	620—00—00 profitable 681—00—00	255—00—00 unprofitable 286—00—00	

The bounds of these seaven quartz of land above menconed are likewise ye bounds of this Parrish and begineth as followeth, one ye eastside with a brooke called Lackey, one ye Southside with the bay of Donegall, one ye west and north with the parrish of Killbeggs, in which parrish is the Castle of Raghan belonging to ye Earle of Anandall with a mill called Ogley

The Parrish of Killbeggs

Names of proprietors & their qualifications	Denomination of land	Number of acres by Estimate of the country	Land profitable & the quantity of it	Land unprofitable and Waste	The Crown rent included as in fol : 2
James Earle of Anandall Scottish Protestant	A leaven quartz and a halfe of Land called Carnetwillogh Binroe the two ballibose of Tatanoghmore The fourteene ballibose of clamcarrogh or new Cullbeggs Drumonow Fintraugh Largsillogh The two ballibose of Keills	One thowsand fowr hundred thirty seaven acres 1437—00—	Arable thre hundred and thirty seaven pasture thre hundred	Mountaine two hundred and fifty Redd bog two hundred and thirty Shrooby wood one hundred and twenty Rockey two hundred	

The half quartr of Balliarra Killterny The halfe quartr of Drunabarran } The halfe quartr of Ardra The halfe quartr of Dughill The halfe quartr of Durrish the two balli- bose of magumnae The halfe quartr of Glengeish				
--	--	--	--	--

These aleaven quartrs & a halfe of land above menconed are likewise ye bounds of this parrish, and begineth as followeth, one ye eastside with ye parrish of Killoghtey, one ye south and west with ye sea, one ye north with ye creeke of ye river of Locrus.

fol 7

The Parrish of Killkare

Names of Proprietors & their qualification	Denomination of Land	Number of acres by Estimate of ye Country	Land profitable and ye quantity of itt	Land unprofitable and waste	The Crowne rentt included as in ffol 2.
James Earle of Annandall Scottish Protestant	ffowre quartrs and a halfe of land called Killkeran Mocruse Ballidow The three ballibose of Tavenny & ye Mountaine of Croe the halfe quartr of Kinaghen The halfe of Dirilane	ffive hundred sixty two acres 562—00—00	Arrable one hundred & sixty two pasture one hundred & sixty 322—00—00	Mountaine one hundred and forty acres Rockey one hundred 240—00—00	

The bounds of these fowre quartrs and a halfe above menconed are likewise ye bounds of this Parrish, and begineth as followeth, one ye southside with ye sea one the west with ye harbour & Brooke of Tilline one ye north with ye parrish of Eniskeele, and one ye east with ye parrish of Killibeggs, there is likewise in this parrish an old Castle belonging to ye Earle of Annandall, and one sallmond ffishing in this parrish in ye river of Tilleene ye one halfe belonging to ye Earle of Anandall and ye other halfe to ye sea of Raphoe

The Parrish of Inshkeill

Names of proprietors & their qualification	Denomination of Land	Number of Acres by Estimate of ye Country	Land profitable and ye quantity of itt	Land unprofitable and Waste	The Crowne Rentt Included as in foll 2.
James Earle of Anandall Scottish Protestant	<p>Twenty two quartres and one sessogh of land called The five quartres of Loghrose Drumrose quartre The halfe quartre of Magheremore The halfe quartre of Ballicannan Kerrofadd The halfe quartre of Sannogh The halfe quartre of Mulliveogh Drumboghill Leakaghmore Crosskenny Arren Castlegollen Balliiristowne Mase The halfe quartre of Gortsallogh Kencrony Stracashell Straderaugh The halfe quartre Mallin m^cGue ye halfe quartre of Durren The halfe quartre of Drumsallogh one sessogh of ballimagilldoe litter Isley quart</p>	<p>Two thousand seven hundred seventy & two acres</p> <p>2772 —</p>	<p>Arable seven hundred Meadow twenty pasture seven hundred acres</p> <p>1420 —</p>	<p>shrubby wood one hundred seventy two acres Mountaine seven hundred and fifty Rocky two hundred and thirty Redd bog two hundred acres</p> <p>1352 —</p>	

The bounds of this parrish are one ye south with ye parrishes of Enver Killybegs & Killcor on ye west with ye sea, on ye north, with ye river of Kebarro, on ye east with ye barrony of Raphoe, in wch parrish is ye bawne of Cranoghbwee & ye river of Owennee wherein is a small sallmond fishing belonging to ye Earle of Anandall

fol 9

The Parrish of Templecron

Names of Proprietors & their qualification	Denomination of Land	Number of acres by Estimate of ye Countrey	Land profitable and ye quantity of itt	Land unprofitable and waste	The Crowne rentt included as in foll. 2.
James Earle of Anandall Scottish Protestant	fifteen quartres of land called Kinicroe Illy Cranamadon The two quartres of Arran more The quartre of ye Islands Enish me a dorne Port Done -gloe Arlins The two quartres of Criotte Two quartres of Moylogh Two quartres of Roscattin	Two thousand acres 2000—	Arable one hundred & fifty Pasture two hundred acres 0350—	Mountaine seven hundred acres Redd bogg six hundred 1650	

The bounds of these fifteen quartres of land are likewise the bounds of this parrish and begineth as followeth, one ye south and west with the sea one ye north with ye river of Cladie, one ye east with Loghbarro, in which parrish is ye old castle of Duncloe

The totall number of acres in this barrony ye Bipps lands and Gleabe lands deducted	tott 9957—	Profitable 4962—	Unprofitable 4995	rentt £ s. d. 106—13—04
---	---------------	---------------------	----------------------	-------------------------------

Lands belonging to the Hierarchy in the Sea of Raphoe & Barrony of Boylogh & Banogh

fol 10

BIPPS LANDS IN THE PARRISH OF ENVERR

Names of proprietors & their qualification	Denomination of Land	Number of acres by Estimate of ye Country	Land profitable and ye quantity of itt	Land unprofitable and Waste	Valew of These Lands as in ye yeare 1640
William Noble Leseec	The halfe quartr of Land called Enver	Eightey acres 80—00—00	Arrable twenty acres pasture twenty acres 040—00—00	Mountaine Fortey acres 040—00—00	Paid to the Bipp Twelve pound 12—00—00

The halfe quartr of land above menconed is held by Mr William Noble, by vertue of a leace from ye sea of Raphoe, for the yearly rent of twelve pounds sterling which leace comēced in ye yeare 1634. for and dureing the end and tearme of sixty years, and is yett to expire, forty years, and is possesst at present in the right of Mr. William Noble, by Alexander Montgomery, and ffrancis Heyrres, and paieth at present nine pounds tenn shillings

This halfe quarter of land above menconed is bounded with the bay of Donegall one ye Southside one ye west and north with a quartr of land called Cashellogry and one the east with ye river of Eny alias Enver

BIPPS LAND THE PARISH OF KILLOGHTEY

John Smith Leasec	The halfe quartr of Land called Killaughtey	sixty acres	Arrable thirty Meadow two pasture eight acres	Mountaine twenty acres	paid to ye Bipp Six pound
----------------------	---	-------------	--	------------------------------	---------------------------------

This halfe quartr of land above menconed is held by leace by John Smith, & paide yearly to ye sea of Raphoe, for the same, six pounds str which leace did comēce ye secōnd day of february, on thowsand six hundred thirty fowre & that for ye end and tearme of fifty eight years, as by ye said John Smith of Boylstone his leace may apere more largely, & now at present possessed by Alexander Montgomery, in right of Katherine Smith grand childe unto ye afore said Jno Smith of Boylestone, in this parrish is a church called Killaghty in reparacon upon ye said halfe quartr of land.

fol 11. The halfe quartr of land above menconed is bounded one ye Eastsid with ye three¹ ballibose of Duncanally, one ye south with ye quartr of land called castle Raughen, one ye west side with ye sea, and on ye north with ye two Ballibose of Dirrery, which two ballibose, with the Ballibose of Mountaine Land thereunto belonging compleats the halfe quartr

¹ fol. 11 begins here.

BIPPS LANDS IN THE PARRISH OF KILLBEGGS

Names of Lessees and their qualification	Denomination of Land	Number of Acres by Estimate of ye Country	Land profitable & ye quantity of itt	Land unprofitable and waste	Rentt paid to ye Bipp in ye yeare 1640
Archibald Askins Daughters Leasees one whereof marid to Livett Richardson a Beseeger of Derry	The fourteen Ballibose of Killbeggs	Two hundred & aleaven acres 211 — —	Arrable forty Two Pasture sixty nine acres 111 — —	Mountaine fifty Rocky fortye shrubby wood Tenn acres 100 — —	Thirty pownd 30—00—00

The fourteene Ballibose above said are held in leace by Mr Archballd Askin from ye sea of Raphoe as at large is expressed in ye observacons of Glancolmkill parish

The fourteene Ballibose above said, seaven and a halfe of them are bounded upon ye east side, with the harbour of Killbeggs, upon ye south, and southwest, with ye quartr of land of Drumanow, Upon ye norwest & north, with ye quartr of ffintraugh, & Balliarra, other two of them called Tavony Sligo lieth upon the west side of ye harbour of Killbeggs, & bounded one ye north & east, with ye gleabe land of Killaghty, one ye south with ye quartr of Binroe There is one ballibose of ye said fowrteen called Straline, bounded one the East with the brooke of Kinmarro, one ye south, west, and north with the lands of Clinycarragh, There is two ballibose of ye said fowrteene, called Stragare, Bounded one the south and west, with the six Ballibose of Carnemore, one the north with the mountaine land of Killoughty halfe quartr and one the east, with the three ballibose of Straraine, and the other Ballibose and a halfe, to compleate ye said fowrteene Ballibose, & lyeth and is surrounded with the north west parts of ye fourteen Ballibose of Claincarragh, In this parish is the Church of Killbeggs, in reparacon upon ye aforesaid fowrteen Ballibose, with a litle old castle Decayed standing upon ye west side of ye Harbour of Killbeggs.

fol 12

BIPPS LANDS IN THE PARRISH OF KILLBEGGS

Names of Leasees and their qualification	Denomination of Land	Number of acres by estimate of ye Country	Land profitable and the quantity of itt	Land unprofitable and Waste	Rentt paid to the Bipp in ye yeare 1640
Edward Griffin Lease	The quartr of land of Killrean	One hundread twenty six acres 126—00—00 Tott in this parish 337—00—00	Arrable twenty pasture forty six acres 66—00—00 Profitable 137—00—00	Mountaine & Shrubby wood sixty acres 60—00—00 Unprofitable 160—00—00	six pownd 06—00—00

This quarter of land above menconed is held by Edward Griffith by vertue of a leace from ye sea of Raphoe for the tearme of fifty eight years comencing the second day of february one thousand six hundread thirty six, hee paying yearly for the same six pownds sterl

The above menconed quartr of Killrean is bounded one the east and south with the halfe quarter of Durrish, one the west with the Mountaine Dawress and one the North with the River of Omia

fol 13

BIPPS LANDS IN THE PARRISH OF KILLCARE

Names of Leasees and their qualification	Denomination of Land	Number of Acres by Estimate of ye Country	Land profitable & the quantity of itt	Land Unprofitable & Waste	Rentt paid to ye Bipp in ye yeare 1640
Edward Griffin	The halfe quatr of Killcare	Eightey acres 80—00—00	Arrable twelve acres Pasture twenty eight acres 40—00—00	Boggie twenty Rockey twenty acres 40—00—00	ffowre pownd Two shillings six pence 04—02—06

This halfe quatr of land above mençoned is held by Edward Griffith from the Sea of Raphoe for ye tearme of ffifty eight years comencing the second day of february one thowsand six hundred thirty and six, paying yearly to ye sea of Raphoe for the same three pounds.

The halfe quarter of Land above mençoned is bounded on the east side with the Brooke of Tavanny one the Southside with the sea one the west with Dirry Land and on the north with the balliboe of Shamogh

Edward Griffin	Shamogh & Straleill one balliboe and a halfe	Thirty fowre acres 34—00—00 Tott acres in this parrish 114—00—0	Arrable fowre Meadow two Pasture Mountaine twenty eight 34—00—00 Profitable 70—00—00	Unprofitable 40—00—00	
----------------	--	--	---	--------------------------	--

This halfe quatr of land above mençoned is held by Edward Griffin from the Sea of Raphoe for the tearme of thirty & one years comencing the second day of february one thowsand six hundred thirty and six, paying yearly to the Sea of Raphoe for the same twentie two shillings six pence str.

The Balliboe of Shenogh & Straliell is bounded one the south side with the halfe quatr of Killcare one the west with the Brooke of Teillen or Glencollmokill one the north with Balliduff and one the East side with the halfe quatr of Kinaghen one this halfe quatr there is an old Ruinouse Church called Killcare

PARISH OF GLENCOLLUMKILL

81

fol 14

BIPPS LAND IN THE PARRISH OF GLANCOLLMKILL

Names of Leasees and their qualifications	Denomination of Land	Number of acres by Estimate of ye Country	Land profitable and the quantity of itt	Land unprofitable and waste	Rent paid to ye Biſp in ye year 1640
The Heyrs of Archbell Askin Leasees one whereof was married to Livett Richardson a Beseeger of Derry	The five quartrs of Glencollme kill	Six hundred Twenty and five acres 625 — —	Arrable seaventy five Pasture two hundred and fifty acres 325 — —	Reddbogg one hundred and fifty Rocky one hundred and fifty acres 300 — —	Sixty seven pounds 67—00—00

The above mentioned five quartrs of land weare held by Leace by Mr Archballd Askin of Aughor, Clerck, deceased from the Sea of Raphoe confirmed by Dean and Chapter, which leace did comence the fourteenth day of July in ye ffourteenth yeare of ye Raighne for the tearme and space of fifty six years as likewise the fowrteene Ballibose of Biſp Land in the Parrish of Killbeggs for the like tearme of years included in the said lease for the yearly rent of ninty six pounds sterl a part of ye said five quartrs & fourteen Ballibose being not inhabited the remainder payeth now Twenty five pounnds strl

The parrish of Glencollmekill is bounded one the south west and north with the ocean, & one the East with the parrishes of Inshkeill, & Killcare, upon ye south of the said Parrish, there is a small river, called Teillen, and a small sallmond fishing, and one the west of ye said Parrish, there hath bin sometimes scene a fallcon Eary & one the west, aboute a leage from the shore lyet a litle Island, called Raughrey, Birne, belonging to Thomas Lord foliott, the said five quartrs lieth in ye most Mountaine and remote parte in the Countee of Donegall, in which parrish is an old Ruinouse Church, called Glancollmekill Church, of which lands Captaine Henry Brookes, is leasee unto a balliboe, called Rannokeill, with the halfe of ye Sallmond fishing of Teilling, and paide unto the sea of Raphoe, twelve pounnds, sterl p annũ

fol 15

BIPPS LANDS IN THE PARRISH OF TEMPLECRON

Names of Leasees and their qualification	Denomination of Land	Number of Acres by Estimate of ye Country	Land profitable and ye quantity of itt	Land unprofitable and waste	Rent paid to ye Biſp in ye year 1640
The Heyrs of Arch Askin Leasees one whereof was married to Livett Richardson a beseeger of Derry	The halfe quartr of Templecron	Seaventy acres 70—00—00	Arrable five acres pasture five acres 10—00—00	Mountaine Fourtey Redd bogg twenty 60—00—00	ffive pounnds 05—00—00

The above mentioned halfe quartr of land was held by Mr. Archballd Arskin, Clercke, deceased, whoe leased and paid therefore yearly unto the sea of Raphoe, five pounnds sterl as by his Leace may appeare, being for the same tearme of years, as Glencollmekill, and Killbeggs are, and now wast

The halfe quartr of land above said is Bounded, one the south side, west, and Northsides, with the sea, and one the east with Maghere Termontt, Uppon this halfe quartr of Land standeth the old ruinous church of Templecron

fol 16

BIPPS LANDS IN THE PARRISH OF INSHKEILL

Names of Leasees & their Quallificacon	Denominacon of Land	Number of acres by Estimate of ye Country	Land proffitable and ye quantity of itt	Land unprofitable and Waste	Rentt paid to ye Bipp in ye yeare 1640
Francis Guttery Leasee Scottish Protestantt	The fowre quarts of Inshkeill	Three hundrd acres 300—00—00	Arrable eighty pasture seaventy acres 150—00—00	Mountaine fifty acres Rockey sixty Reddbogg fourtey 150—00—00	sixteene pownds 16—00—00

The Island of Inshkeill, being halfe a quatr of the fowre quarts of Inshkeill, surrounded with the sea, the quatr of Magheremickell, the two Ballibose of Loghfad, the Balliboe of Clogher, the seaven ballibose of Tullimore, & Tullibegg, the balliboe of Loghderryduff, the balliboe of Derryconkerrue, and the halfe Balliboe of Drumneshomtey, Lieing contiguous, is bounded one the southside, with the quarter of Arran, and upon the halfe quatr of Tullicleane, upon the west with the Ocean upon the north with Castlegolan, and BalliIristowne, and one the east with Litter Isly, and Tulliard, the halfe quarter of Kildurrouse, being of the fowre quarts of Inshkeill, whereof there is one Balliboe of the said halfe quatr an Island, contayning three acres of land, with aband and one decayed house in it, in a fresh water Logh, & is bounded one the south, with Magheremaine, upon the west, with Drumboghill, on the North and East with Mullievaugh, The halfe quatr of Kilcanny, being part of the fowre quarts of Inshkeill, is bounded one the south with the Maze, one the west Balli Iristowne, one ye north with the river of Gobarra, one the East with gortnesilligh, which fowre quarts of land, were held by Alexander Guttery Esqr, for the tearme of fifty nine years, or thereby; whereof some eightene or twenty are expired, or thereabout, as by his Leace may apere In this land abovesaid is a Bawne, and one old Ruinous house, in the halfe quatr of Kildoruse, within a fresh water logh, in a small Island, And in this island is an old ruinouse Church, called Inshkeill, upon the halfe quatr of the Island of Inshkeill, Environed with the sea, which is passable unto itt at loe water, one foote one the dry strand

fol 17

BIPPS LANDS IN CAPELLA OF LITTERMcAWARD

Names of Leasees & their Quallificacon	Denominacon of Land	Number of acres by Estimate of ye Country	Land proffitable and ye quantity of itt	Land unprofitable and Waste	Rentt paid to ye Bipp in ye yeare 1640
Andrew Simple Leasee Scottish Protestantt	The fowre quarts of Litter mc Anuard	five hundred and twenty acres 520—00—00	Arrable Seaventy Pasture onc hundread and seaventy 240—00—00	Rockey eighty Mountaine One hundred & thirty Woody Mountain seaventy 280—00—00	seaventeene pownds 17—00—00

The tottall number of acres in this Barrony belonging to the Hierarchy are	Tott	Profitable	Unprofitable	rentt
	2106—	1056—	1050	163—02—06

The above menconed fowre quarts of land, weare held in leace, by Andrew Simple, from the Sea of Raphoe, confirmed by Deane & Chapters, for the end and Tearme of sixty years, or there abouts, and now in the Managementt of Livett Jno Coningham, of the which Leace some eightene or twenty years are expired, Presentt tenantt the same is Gorry Ward and his partners, and payeth now sixteene pownds, and likewise paid by his leace unto the Sea of Raphoe, seaventeene pownds str.

These fowre quarts of land above menconed, are bounded and meared upon the East and South, with the unprofitable river of Gubarra, and one the West and North West, with the sea and creeke of Trienna, and one the North with Loghbarra, upon wch lands standeth an old Ruinous Chapel.

Gleabe Lands in the Barrony of Boylogh & Bannogh

fol 18

GLEABE LANDS IN THE PARRISH OF KILLOMARD

Names of Proprietors and their Qualification	Denomination of Land	Number of Acres by Estimate of the Country	Land profitable and ye Quantity of it	Land unprofitable and Waste	Vallew of these lands as in ye year 1640
Now possesst by Ancientt William Layton as Tenant to ye state	The halfe quartr of Drumkeaghan	Eightey five acres 85 : 00 : 00	Arrable Twenty Meadow five acres Pasture fortyey 65 : 00 : 00	Redd bogg Twenty acres 20 : 00 : 00	ffowrteene pownds 14—00—00

The halfe quartr of land above mençoned, is bounded one the Eastside with the other halfe quartr of Drumkeaghan, belonging to ye Earle of Anandall, one ye south and west, with the halfe quartr of Killomard, being the Gleabe of Enver Parrish one the north side with the Mountaine land, of the quartr of Balliweill belonging to ye Earle of anandall

THE GLEABE LAND OF THE PARRISH OF ENVERR

THE GLEABE LAND OF THE PARRISH OF ENVERR					Vallew as in year 1640
In the possession of Mr Wm Watson Incumbentt	The halfe quartr of Killomard	ffortey acres 40—00—00	Arrable Tenn Pasture Tenn acres 20—00—00	Mountaine Twenty acres 20—00—00	Seaven pownds 07—00—00

The halfe quartr of land above mençoned, is bounded one the east side, with a quartr of land called Drumkeaghan, one the south with the sea, one the west and north, with the halfe quartr of Killomard, belonging to ye Earle of Anandall

fol 19

GLEABE LANDS IN THE PARRISH OF KILLBEGGS

Names of Proprietors & their Qualifications	Denomination of Land	Number of Acres by Estimate of the Country	Land profitable and ye quantity of itt	Land unprofitable and Waste	Vallew of These lands as in the year 1640.
Possest by Mr. Robert Lindsay Incumbent	The halfe quartr of Monargan & Cornecard	One hundred and Tenn acres 110—00—00	Arrable Twenty Pasture Thirty five acres 55—00—00	Mountaine Thirty Redd bogg Twenty five acres 55—00—00	Tenn pownd 10—00—00

The quartr of land above mençoned is bounded one the north with the river Oncee, one the East with a quartr of Land, called Derriss, one the south with a quartr of land, called Kill Terne, one the west with the halfe quartr of Doughell, all belonging to the Earl of Anandall

GLEABE LANDS IN THE PARRISH OF KILLOGHTEY

GLEABE LANDS IN THE PARRISH OF KILLOGHTEY					Vallew as in ye yeare 1640
In the hands of the State	Six Ballibose of Carnemore	Ninty acres 90—00—00	Arrable Twenty pasture Thirty five 55—00—00	Mountaine Twenty Redd Bogg fifteen acres 35—00—00	Tenn pownd 10—00—00

These six Ballibose above mençoned, are bounded one the east side with the brooke of Oyley, one the south with a quartr of land called Ballilaghan belonging to ye Earle of Annandall, one the West, with the Brooke of Kenmarrogh, one the North with the two Ballibose of Stragar, being Bippes Lands

fol 20

GLEBE LANDS IN THE PARRISH OF TEMPLECRON

Names of Proprietors and their Qualification	Denomination of Land	Number of Acres by Estimate of the Country	Land profitable and the Quantity of it	Land unprofitable and Waste	Value of these lands as in the year 1640
In the possession of Livet Thomas Moncrieff cum sociis	One quarter of land called Mahe Termonnt	One hundred Twenty five acres 125 —	Arable eight acres pasture Tenn acres 18 — —	Mountaine Forty Redd bog forty Rockey Twenty seven 107—00—0	Six pounds 06—00—00

The quarter of land abovesaid is bounded on the southside with Illey, one the west with Templecron, and one the north with Tibberidkin, and one the east with Tonocroy, all belonging to the Lord of Anandall.

GLEBE LANDS IN THE PARRISH OF KILLCARE

GLEBE LANDS IN THE PARRISH OF KILLCARE					Value as in the year 1640
Possest by Mr. Rob Lindsay Incumbentt	Halfe a quarter of Land called Boggogh	forty six acres 46—00—	Arable six acres pasture sixeene acres 22—0—0	Mountaine twenty fowre acres 24—00—0	fowre pounds 04—00—00

The halfe quarter of land above said is bounded one the south side with a quarter of land called Dirrylane, belonging to the Earle of Anandall, one the west side with the harbour Teillen, one the north with Shomog and Straleill, and one the east with Killcare, all belonging to the Earle of Anandall

The total number of acres belonging To Gleabs in the Barrony of Boylogh and Banogh are—	Tott 496—	Profitable 235 — —	Unprofitable 261	Tott value as in 1640 51—00—00
---	--------------	-----------------------	---------------------	-----------------------------------

INDEX

[INDEX OF PROPRIETORS & LESSEES¹]

A	H	P
James Earle of Anandall Scottish Protestantt in ffol 2 : 3 : 5 : 6 : 7 : 8 : 9 :	Lands belonging to ye Hiererchy In ffol : 10 : 11 : 12 : 13 : 14 : 15 : 16 : 17 :	
B	I	Q
Captaine Henry Brooke in ffol 4 The old Castle of Balliweill in ffol [2]		
C	K	R
D	L	S
	Ensignhe William Layton in ffol 18 Mr Robt Lindsay in ffol 19 : 20 :	Jno Smith in foll 10 Andrew Simple in ffol 17
E	M	T
Archbald Erskins heysr in ffol 11 : 14 : 15 :	Livëtt Thomas Moncreife in ffoll 20	
F	N	V
Thomas Lord ffoliott In ffol 3 : 4 :	William Noble In ffol 10	
G	O	W
Edward Griffin in ffol 12 : 13 : francis Guttery 16 In ffol Gleabe Lands In ffol 18 : 19 : 20 :		Mr William Watson in ffol 18

This is a perfect returne of the Survey of all lands in this Barrony taken by us at Londonderry this Eight day of March 1654

GEO CARYE
WM. DUTTON

TRIS BERESFORD
MICH : BERESFORD

A true copy

JAMES MILLS

D.K.R

7·11·'00.

¹ For Index of Lands, see page 421 of Vol,

THE BARRONY OF KILLMACCRENAN

in the County of Donnagall

*The names of the severall Parishes in that Barrony¹ hereafter
followeth viz^t.*

CONWALL PARISH

AGHANUNSHEN PARISH

GARTAN PARISH

KILM^oCRENAN PARISH

AGHNISH PARISH

TULLY PARISH

KILGARVAN PARISH

CLANDEVADOCK PARISH

MEVAGH PARISH

CLANDEHURKA PARISH

TULLAGHOBEGLY PARISH

RAY PARISH

¹ The parish of "Torra" returned as of this barony by Inquisition 12 September, 1609 (*Ulster Inquisitions, App.*). Tory island appears in Civil Survey text within parish of Tullaghobegly, Church Lands section page 127 of Vol.

THE DESCRIPTION of the Barrony of Killm^cCrenan,
in the Countie of Donnegall.

The said Barrony of Killm^cCrenan Lyeth bounded on the East with the River of Loughswilly, on the West wth the River of Gidore and the Barrony of Boylagh and Banagh, on the South with the River of Swolly and Barrony of Rapho. And on the North with the sea. The Soyle whereof is generally Mountainous, Boggy and Rocky wth many Loughs and Wayes hardly passable; The Rivers of Lennan, Swolly,

Belluba, Oincharry, Colliaber, Glenna, Cladie and Ballins, wth severall other Rivelletts running through the same. The Hills of Mucknish, Knockalloway, Argill, Aghalick, Lough Salt, Macoght, and the Largick, wth severall others of such heights, and so unaccessible that there is no use thereof made, are therin. The said Barrony containeth the following Parishes (vizt.)

The Parish of Conwall

The said pish is bounded on the East wth the parish of Aghnunshen, on the Sowth wth the Barrony of Rapho, part of wch parish lyeth wthin the said Barrony Divided by the River of Swolly, on the West the pish of Gartan, and on the North wth ye parish of Killm^cCrenan. The Soyle whereof is Generally Rough and Mountainous, wth seaverall boggs and smale Shrubby woods, And there is therein a Towne alled Litterkenny wch hath a Markett every

ffryday, and two faires in the yeare wth a Larg dwelling Stone house haveing a Bawne of fower flackers a fair Church And a bridg at the End of the sd. towne over the sd. River of Swolly. Being an inlett to the said Barrony of Rapho, the River of Lennan Glydeth through pte of this parish As it falleth out of Loughreagh towards the parish of Killm^ccrennan The ptticular Quarter thereof followeth (Vizt.):

fol 1

PARISH OF CONWALL

Names of the proprietors and his Qualificacon	Denominacon of Lands.	Number of Ackrs by Estimat of the Countrie.	Lands profitable and the Quantity of it.	Lands unprofitable and Wast.	Value of the whole and each of the sd. Lands in ye yeare.
Thomas Stewart Scotts protestant Besidger of Derry	Ards one qtrer Brechy halfe qtrer Cornisk three Balliboes Buragh one Ball ibo, being in all two quarters	Three hundred Ackers	Arable 092 Comon pa. 030 Mount pa 100	Red bog 030 Rocky heath 028 Shrubby wood 020	li. 34 whereof [] ¹ Rent []
Robt. Eweing and Gilbert McIlwee Scotts Protestants	Ballirehan one quarter	One hundred and fowertie Ackers	Arable 050 Comon pa. 080 Meadow 002	Red bog 008	li 20 whereof Cro [] l Rent 01 []
Henry Brooke Esqr. English protestant	Drumcaveny als Cuiltog one halfe Quarter Cabrey one halfe qtrer being in all one Quarter of land	One hundred and thirty fower Ackers	Arable, 014 Mount. pa. 018	Blakbog, 054 Rocky, 031 Shrubby wood, 017	li 10 whereof Cro [] li Rent 01 : 0 : 0 []
		574	386	188	li s d 64 : 00 : 00

¹ So in Q. R. O. copy.

whereof Crowne
li s d
Rent 04 : 00 : 00

The above said two quarters of Land belonging to Thomas Stewart Esqr were left unto [] by Will and Testamēt of his ffather Sr. William Stewart deceased, And are bounded on the East wth the Towne and Quarter of Rameiton, South wth Castlshanaghan, West wth Bowhirill, and north wth the River of Lennan

The said quarter belonging to Robert Ewing and Gilbert McIlwee is bounded on the Sowth wth the River of Swilly, on the East wth Lissnennan, West wth Cornemogagh, North wth. Gortlee.

The sd quarter belonging to Henry Brooke Esqr. is bounded on the East wth dwglass River, South wth Temple-dwglass, West wth Cuiltog and north wth the River of Lennan.

fol 2

PARISH OF CONWALL

Names of the proprietors and his Qualificaçon	Denominaçon of Lands.	Number of Ackers by Estimate of the Countrie	Lands profitable and the Quantity of it.	Lands unprofitable and Wast.	Value of ye whole and each of the sd Lands in ye yeare 1640
Henry Brooke Esqr. English Protestant	Drumore one Quarter Cloncarny one Quarter Carrick one Quarter Tryentagh one Qrter In all fower Quarters	ffive hundred and thirty six Ackers	Arrable } 110 Mountain pasture } 187 Comon pasture } 036	Redd bog } 090 Rocky } 030 Burtch wood } 003 Shrubby wood } 080	<i>li s d</i> 42 : 05 : 00 whereof Crowne Rent <i>li s d</i> 04 : 00 : 00
John Kingsmill Esqr. English Protestant	Gortneverne on quarter	On hundred thirty seven Ackers	Arrable, } 030 Mountain pasture } 080	Red bog } 014 Shrubby wood } 014	<i>li</i> 12 : thereof } <i>li</i> Crowne Rent } 01
The sd John Kingsmill Esqr.	Bowhirrill one halfe Quarter	Seaventie Ackers	Arrable } 012 Mountain pasture } 010	Redd bog, } 003 Rocky, } 014 Shrubby wood } 031	<i>li</i> 06 whereof } <i>s.</i> Crowne Rent } 10
Henry Wray Minor and Elizabeth his Mother English Protestant	Lissnenan on Quarter	One hundred thirty fower Ackers	Arrable, } 025 Comon Pastr Meadow } 060 001	Red bog - } 008 Rocky } 040 Heath } 040	<i>li s d</i> 11 : 10 : 00 whereof Crowne Rent <i>li s. d.</i> 01 : 00 : 00
The said Henry Wray and Elizabeth his mother	Illistrin and Drumon one Quarter and a halfe Coolbuy one Quarter In all two quarters	Three hundred and Eighty Ackers	Arrable } 080 Comon pastr. } 010 Mountain pasture } 200 Meadow } 010	Red bog, } 050 Shrubby Wood } 030	<i>li s. d</i> 30 : 00 : 00 Crowne Rent 02 : 10 : 0
		1257	805	407	101 : 15 : 0
					whereof Crow Rent 09 : 10 : 00

The above said fower quarters of Land belonging to Henry Brook Esqr. are bounded on the East wth Cotten Sowth and West wth the River of Lennan.

The above sd quarter Land called Gortneverne belonging to Mr. Kingsmill is bounded on the East wth Illistrin wth the Brook of Dowglass runing Southward, West wth Coolbuy, North wth Litter, And the halfe Quarter of Bowhirrill belonging to him is bounded on the East wth the Ballibo of Buragh, Sowth wth Loughnagannon, West wth Illistrin, And north wth Ards.

The above quarter Called Lissnanen belonging to Henry Wray &c is bounded on the East wth Aughnunshen on the North wth Bellirehan, West wth Carnemogagh, Nort Illistrin, And the sd two Quarters of Illistrin &c. belonging to him are bounded on the East wth Airds and Bohirill, West wth Killidezert, North wth Belliherrin.

PARISH OF CONWALL

Name of the propriet ^r and his Qualifica ^o n	Denomina ^o n of Lands	Number of Ackers by Estimate of the Count ^r e.	Lands profitable and the Quantity of it.	Lands unprofitable and Wast	Value of the whole and each of the sd Lands in the yeare 1640
Charles Hamilton Esqr. Scotts Protest.	Gortlee one qrter	One hundred and fowerty three Ackers	Arrable 035 Comon past ^r 075 Mountaine Pasture, } 010 Meadow. } 003	Red bog 010 Rocky } 010 Heath }	<i>li</i> 19 : whereof Crowne <i>li</i> Rent 01.
The sd Charles Hamilton	Letterkenny one Quarter	One hundred thirty and fower Ackers	Arrable 34 Comon pa. 060 Meadow 020	Red bog, 020	<i>li</i> 45 whereof } <i>li</i> Crowne Rent } 01
The sd Charles Hamilton.	Glencorr one Quarter.	One hundred and fifty fower Ackers	Arrable 040 Mountain } 100 pasture } Meadow 004	Red bog 010	<i>li</i> 19 whereof } <i>li</i> Crowne Rent } 01
Sr. Wm. Gore Bartt English Protestant	Cray one quarter Seccor one quarter Killpeik half qrter Drummenan $\frac{1}{2}$ qrter in all three Qrters	fower hundred & nyntie Ackers	Arrable 036 Mountain } 344 pasture }	Red bog 80 Shrubby } 30 Wood }	<i>li</i> 21 whereof } <i>li</i> Crowne Rent } 03
Richard Perkins Esqr. English Protestant	Glenkiragh on qrter Dirora one qrter in all two qrters	Two hundred & sixty eight Ackers	Arrable, 060 Mountain } 148 pasture }	Red bogg, 040 Rocky, } 010 Shrubby } 010 Wood }	<i>li</i> 36 : whereof } <i>li</i> Crowne Rent } 02
		1189	969	220	<i>li</i> <i>s</i> <i>d</i> 140 : 00 : 00
					whereof Crowne Rent <i>li</i> <i>s</i> <i>d</i> 08 : 00 : 00

The above sd Quarter called Gortlee belonging to Mr. Charles Hamilton is bounded on the East wth Bellirehan, on the Sowth wth Letterkenny, West wth Glencarr, North wth Carnemogagh, Letterkeny Quarter is bounded on the East wth Gortlee, on the West wth Swilly River, on the Sowth wth Sallaghagrean, North wth Glencarr. Glencarr is bounded on the East wth Gortlee, Sowth wth Sallaghagrean West wth Killeling, And north wth Killolosty.

The above sd three Quarters belonging to Sr Wm. Gore are bounded on the East wth Glenkinagh, Sowth wth Conglack in the Barrony of Rapho, West wth Bellanamore in the Barrony of Boylagh and Banagh, North wth Dirora quarter.

The above sd two Quarters belonging to Richard Perkins Esqr. are bounded on the East wth Downe Quarter, Sowth wth the River of Swilly, West wth Glendone in Gartan pish. And North wth the old Church of Templedownglass.

fol. 4.

PARISH OF CONWALL.

Names of the proprietri and his Qualificaçon	Denominaçon of Lands.	Number of Ackers by Estimate of the Countrie	Lands profitable and the Quantity of it.	Lands unprofitable and Wast.	Value of ye whole and each of the sd Lands in ye yeare 1640
Charles Hamilton Esqr. Scotts protest	Carnemogagh one Quarter	One hundred and fifty foure Ackers	Arrable, 030 Mountain pa: 120 Meadow, 004	— — —	li 19: whereof } li 04 Crowne Rent }
The said Charles Hamilton.	Killolasty two third parts of a Quarter.	One hundred and fifty Ackers	Arrable, 011 Mountain } 120 Pasture }	Red bog, 019	li s d 12: 13: 04 whereof Crown Rent 00: 13: 04
The said Charles Hamilton	Sallaghagrean halfe a Quarter and a Corn Mill thereon.	fifty Ackers	Arrable, 010 Mountain } 020 Pasture }	Shrubby } 010 Wood } Rocky } mount 010	li s d 16: 00: 00 whereof Crown Rent li s. d. 00: 10: 00
The said Charles Hamilton	Stakernagh and Polan one Quarter and halfe.	Two hundred and fower Ackers	Arrable, 050 Mountain } 100 pasture }	Shrubby } 020 Wood } Rocky } Moun. 020 Red bog. 014	li 24: whereof } li s Crown Rent } 01:10
The sd Charles Hamilton.	Kilog halfe Qrter.	Sixty Ackers	Arrable 010 Mount past 040	Red bog, 04 Rocky mount, 06	07: whereof } s Crowne Rent } 10
		618	515	103	li s d 78: 00: 00
					whereof Crowne Rent li s d. 07: 03: 04

The above said Quarter of Land belonging to Mr. Charles Hamilton called Carnimogagh, is bounded on the East wth Lissnennan, on the Sowth wth Gortlee, on the West wth Killolasti, on the North wth Coolbuy, Killolasty, two third parts of a Quarter is bounded on the East wth Carnemogagh on the South wth Glencarr, on the West wth Killkling, And the North wth Killedezert, Sallaghagrean halfe Quarter is bounded on the East wth Letterkenny, Sowth wth Swilly River West wth BellmeCowell, and North wth Glencarr, Strakernagh and Polan one Quarter & a halfe are bounded on the East wth Socker, on the South Glenkeragh, on the West wth the same, and on the North wth Cabry Gleab, Killog halfe quarter is bounded on the East wth Drumcareny, on the Sowth wth Cabry, on the West wth Carrdoragh, And on the North wth ye River of Lennan.

	Number of Ackers	Lands profitable	Lands unprofitable	Value of the whole in the yeare 1640. li s. d.	Where of Crowne Rent li. s. d.
Totall of the wthin ¹ mençoned pish of Conwall }	3638	2720	0918	383: 15: 00	28: 13: 04

¹ This statement appears on the back of " fol 4."

Parish of Aghenunshen

The said parish is bounded on the East with the River of Loughswilly, on the Sowth West and North sides Surrunded with the parish of Conwall, And there is a Stone Pile called called Castlwray, wth in a Bawne on the one side, And neer the same on the East side there is a Little Lough called Loughnaginn and upon the River of Swilly bounding the same on the East, att ffacettmore there is a passe, the severall Quarters of Land in the said parish followeth (Vizt.)

Names of ye proprietor and his Qualificaçon	Denominaçon of Lands	Number of Ackers by Estimate of ye Countrie.	Lands profitable and the Quantity of it.	Lands unprofitable and Wast	Value of ye whole & each of ye sd Lands in ye yeare 1640.
John Kingsmill Esqr. English Protestant	Ballimolely on qrter Eagherosh seven Belliboes. In all one qrter & 7 bellibo	Two hundred & sixty Ackers	Arrable, 050 Comon past, 020 Mount past, 147 Meadow, 007	Red bog, 010 Rocky heath 016 Shrubby Wood, 010	<i>li s. d.</i> 22 : 10 : 00 whereof } <i>li s d</i> Crowne } 1 : 17 : 6 Rent }
Henry Wray Minor and Elizabeth his Mother English protestant.	Lisstaneere one qrtr Bogay one Quarter wth one Bellibo of Eagherosh, & a Mill thereon. And Carnegill one Qrter being in all three Quarters & on Belliboe	fower hundred and twentie Ackers	Arrable, 090 Comon past, 040 Mount past, 248 Meadow. 006	Red bog, 012 Rocky } 020 heath } Shrubby } 004 Wood }	<i>li</i> 42 : Crowne Rent <i>li s d.</i> 03 : 02 : 06
Charles Hamilton Esqr. Scotts protestant	Magherigenan one third parte of a Qrter	fowerty five Ackers	Arrable, 020 Comon past. 021	Rocky } 004 Heath }	<i>li s d</i> 06 : 05 : 00 whereof Crown Rent. <i>s d</i> 06 : 08
		725	649	076	<i>li s d</i> 70 : 15 : 00
					whereof Crowne Rent <i>li s d</i> 5 : 06 : 08

The above said Quarter of Ballymolely and seaven Balliboes of Eagherosh belonging to Mr. Kinsmill, are bounded on the East with the sea, Sowth wth Bogay, West wth Lissnenan, North wth ye Ballibo of Buragh, And there is fower of the Balliboes Eagherash claimed by James Erskin Esqr. in behalfe of Henry Wray Minor sone to Henry Wray deceased English protestant.

The above said three Quarters and one Bellibo of Listaneere &c. belonging to Henry Wray minor are boundde on the East wth the Sea, Sowth wth Aghanunshen, West wth Lissnanen, And North wth Bellymolely.

The above sd. one third pte of a quarter called Magheryanan, belonging to Mr. Charles Hamilton is bounded on the East wth the other Magheryanan gleab, South wth Ballirehan, West wth Gortlee, And north wth Aghanunshen.

fol. 6.

Parish of Gartan

The said parish is bounded on the East side with the parish of Killm^crenan, on the South with the parish of Conwall, on the West with the Barrony of Boyleagh and Banagh, And on the North with the great Hill of Argill in Clandehurka pish, And there is in the sd. pish two old Ruinous

Churches and a Lough called Longheagh whereout the River of Lennan Runeth through the two pishes of Killm^crenan and Conwall, the seaverall Quarters of Land of the sd. parish followeth (Vizt.)

Names of the proprietr and his Qualificaçon	Denominaçon of Land	Number of Ackers by Estimat of the Countrie	Lands profitable & the Quantity of it	Lands unprofitable and Wast	Value of ye whole & each of ye sd. Lands in ye yeare 1640.
Sr. William Gore Barronett English Protestant	Glendone one qrter Deriveagh one qrter In all 2 quarters	Three hundred Ackers	Arable, 036 Mount past, 080	Red bog, 100 Rocky heath } 060 Shrubby Wood } 024	li 14 whereof } li Crown Rent } 02
Charles Hamilton Esqr. Scotts protest.	Carowfurt on qrter Cardoragh halfe a Quarter In all one Qrter & a halfe	Two hundred & Ten Ackers	Arable } 030 Mountain pasture } 050	Red bog, 060 Rocky heath, 040 Shrubby Wood } 030	li 27 : whereof } li s. Crowne Rent } 01:10
Sr. Wm. Gore Barronett English Protestant	Ballm ^e quein halfe a quarter	Sixty seven Ackers	Arable, 018 Mount past, 020	Red bog, 009 Rocky, 012 Shrubby Wood } 008	li s 03 : 10 whereof Crowne s Rent 10
		577	234	343	li s d 44 10 : 00

whereof Crowne Rent
li s d.
04 : 00 : 00

The above mençoned two Quarters of Glendone and Deriveagh belonging to Sr. Wm. Gore, are bounded on the East with the fower Quarters of Gartan, South with Loghbuie, West with the Barrony of Boyleagh and Banagh, North with Muckill Hill in the parish of Clandehorka.

The above 3 halfe Quarters of Carowfurt and Cordoragh belonging to Charles Hamilton Esqr. are bounded on the East with Bellm^equeen, South with Dirora, West with Glendone, North with Loghbuie.

The above halfe quarter called bellime^equeen doeth belong to Sr. Wm. Gore during the life of Honora Bourke Irish papist, And afterwards the same comes to the said Charles Hamilton Esqr. protestant the said halfe Quarter is bounded on the East with the River of Lennan, Sowth with Dirora, West with Cardoragh, And north with Lough-buee

Parish of Killm^crenan

The said parish is bounded on the North side with the parish of Clandehurka, on the West Side with the parish of Gartan and Loughreagh, on the Sowth side with the parish of Conwall and on the East with the pish of Tully and Loughfearne, It hath the River of Lennan running out of Loughveagh through it, and falling into Lough-
fearne, The Soyle is generally Rowgh and Mountainous wth seaverall boggs and Shrubby Woods therin. It hath the Castle of Doe, a ffort of Stone at Castlgay with a Church and a Pile of Stone att Killm^crennan, wch are the most remarkable things in the sd. parish, the seaverall Quarters whereof followeth (Vizt.)

Names of ye proprietor and his Qualificaçon	Denominãõn of Lands.	Number of Ackers by Estimate of ye Countrie	Lands profitable and the Quantity of it	Lands Unprofitable and West.	Value of the whole and each of ye sd. Lands in the yeare 1640.
The Provost fellows and Schollers of the Colledg of Dublin protestant.	Balliherein one Quarter	One hundred and thirty Ackers	Arrable, 012 Meadow, 002 Mount past, 102	Red bogg, 008 Rocky, 006	<i>li s d</i> 18 : 10 : 00
The sd. Provost fellows & Schollers	Drumneboden one halfe Quarter	Sixty seven Ackers	Arrable, 015 Meadow, 004 Mount past. 041	Red bog, 007	<i>li s d</i> 04 : 16 : 08
The sd. Provost fellows and Schollers &c.	Barnes ffanne and Stragredie and Gouldrume being fower halfe qrters	Two hundred nyntie six Ackers	Arrable, 030 Mount past, 200 Meadow, 004	Red bog, 020 Rocky, 040 Shrubby Wood } 002	<i>li s d</i> 17 : 06 : 08
		493	410	083	40 : 13 : 04

The above said one Quarter called Belliherein belonging to the Colledg, is bounded on the East wth Gortnaverne, Sowth wth Castle Gay, West wth Lennan River, North wth Litter.

Drumneboden halfe quarter is bounded on the East wth Ray, Sowth wth Litter, West wth a part of Killm^crenan, North wth Lennan River, Barnes fane &c. being fower halfe quarters, are bounded on the East wth Ballgannan, Sowth wth Correin, West wth Stragredie, North wth Glencladie

Memorandum that the said Provost fellows and Schollers &c. doe claime the Impropriaçon of the Tythes of all the Colledg Lands in the Barrony of Killm^crenan.

fol. 8.

PARISH OF KILLMcCRENAN

Names of the proprietor and his Qualificaçon	Denominaçon of Lands	Number of Ackers by Estimate of the Countrie	Lands profitable and the Quantity of it	Lands Unprofitable and Wast.	Value of ye whole and each of ye sd Lands in ye yeare 1640.
The Provost fellowes and Schollers of the Colledg of Dublin Protestants.	Correin one Qrter	One hundred thirty fower Ackers	Arrable, 015 Mount past, 109	Red bog, 010	<i>li s d</i> 08 : 13 : 04
The sd Provost fellowes &c	Tiragus one qrter	One hundred & fowerty Ackers.	Arrable, 020 Meadow, 003 Mount past. 113	Red bog, 002 Rocky, 002	<i>li s d</i> 08 : 10 : 00
The said Provost fellowes &c	Clonkilly Cotten Ross and Killconell three Quarters & a halfe	fower hundred Ackers	Arrable, 106 Meadow, 012 Mount past, 242	Red bog, 020 Shrubby Wood, 010 Rocky heath 010	<i>li s. d.</i> 29 : 15 : 00
The said Provost fellowes &c	Tamenagh Quarter one	One hundred and thirty fower Ackers	Arrable 020 Meadow 002 Mount pastr 112	— — —	<i>li s. d.</i> 08 : 13 : 04
The said Provost fellowes, &c.	Balligannon quarter one	Three hundred and thirty Eight Ackers	Arrable 014 Comonpast, 100 Mount past, 220	Red bog, 004	<i>li s d</i> 08 : 10 : 00
		1146	1088	058	<i>li s d</i> 64 : 01 : 08

The above said Lands belonging to the Colledg of Dublin are bounded as followeth, (vizt.) Carrein Quarter on the East wth Goldrum, South wth Clonkilly, West wth Tiregus, North wth Drumoghell.

Tiregus quarter is bounded on the East to Carrein, South wth Lennan River, West wth Loughtea, North wth Gartan, Clonkilly, Cotten &c. three halfe Quarters are bounded on the East wth Drimnabodan, Sowth wth Lennan River West wth Carrick, North wth Correin.

Tamenagh Quarter, is bounded East and South wth Lennan River, West wth Killm^cCrean, North wth Loughcuilt, Balliganon quarter is bounded on the East wth Hill of Skeary, Sowth wth Letterfadd, West wth Correin And North wth Loughsalt.

fol. 9.

PARISH OF KILLMACCRENAN

Names of the proprietor and his Qualification	Denomination of Lands.	Number of Ackers by Estimate of the Countrie	Lands profitable and the Quantity of it.	Lands unprofitable and Wast.	Value of the whole and each ye sd. Lands in ye year 1640
The Provost fellowes and Schollers of the Colledg of Dublin Protestants.	Carewnegananagh Carewnesale one Quater and a halfe.	Two hundred & twenty Ackers.	Arrable 018 Mount pa, 080	Red bog, 022 Rocky heath, 100	<i>li s d</i> 12 : 05 : 00
The sd Provost fellowes &c.	Ballyscanlan and Ardagh being one quarter & a halfe	Two hundred and one Acker	Arrable, 030 Meadow, 003 Mount pa, 138	Red bog, 028 Rocky, 002	<i>li s d</i> 12 : 15 : 00 :
The sd Provost fellowes &c.	Golan one qrtter	one hundred thirty and fower Ackers	Arrable, 012 Mount pa, 060	Red bog, 012 Rocky heath, 034 Shrubby Wood, 016	<i>li s d</i> 08 : 10 : 00
The sd Provost fellowes &c.	Gortm ^c caelbegg Gortm ^c caelmore two Quarters.	Two hundred sixy and eight Ackers	Arrable, 040 Comon pa. 178 Meadow. 010	Red bog, 024 Rocky, 006 Shrubby Wood. 010	<i>li s d</i> 17 : 00 : 00
The said Provost fellowes &c.	Carewnekilly one qrtter Coole one quarter Carmeny one qrtter Cranford one qrtter In all fower qrtters	five hundred and nynty Ackers	Arrable, 080 Comon pa, 080 Mountain pa, 260 Meadow, 004	Red bog 020 Rocky 020 Mount 024 Wood on Mountaine } 102	<i>li s d</i> 32 : 13 : 04
The sd Provost fellowes. &c.	Drumoghill and Bryan Letter two halfe qrtters	One hundred thirty fower Ackers	Arrable, 017 Comon pa. 060 Mount pa, 004	Red bog, 053	<i>li s d</i> 08 : 13 : 00
		1547	1074	473	<i>li s d</i> 91 : 16 : 04

The Lands above mencōned belonging to the Colledg are bounded as followeth (Vizt.) Carownegananagh &c. is bounded on the East wth Portleyn, Sowth wth Loughnekilla, West wth Barnes, North wth Knockkilean and in it an old Stone forte, Ballyscanlan and Ardagh is bounded on the East wth Lennan River, Sowth wth Tamenagh, West wth the same, north wth Loughkell. Gollan is bounded on the East wth Rossgarrow, Sowth wth Portleyna, West on Carrewgananagh, North on Knocklean; Gortm^ccaelbeg &c. is bounded on the East wth Ballem^cgalloglagh, Sowth wth moyle, West wth Courte and Portleyn, and on the North wth Cratullagh, Carewnekilly &c. are bounded on the East wth the Lough of Mullroy, Sowth wth Cratullagh, West wth Knocklean, and North wth Divelan. Drumoghill and Bryan Ire are bounded on the East wth Killdrum, on the Sowth wth Correin, on the West wth Gortan fower Quarters, And on the North wth Stragreddie.

fol 10.

PARISH OF KILLMcCRENAN

Names of the proprietor and his Qualificaçon	Denominaçon of Lands	Number of Ackers by Estimaf of the Countrie	Lands profitable and the Quantity of it.	Lands Unprofitable and Wast	Value of the whole & each of the sd Lands in the yeare 1640.
The Coheires of Capt. John Sandford deceased, Protests Except Mullruny O'Kerrole who one of them and and Irish Papist Henry Brooke Esqr. English Protestant	Killogh Carror qrtter and Cashill 2 qrters with the fishing of Oingill. Cunaghan als Castlgay one Qrtter	One hundred and sixty eight Ackers. One hundred Twenty Ackers	Arrable, 050 Common past 016 Meadow, 004 Mountaine } 038 Pasture }	Red bog, 060	li 20 : whereof Crowne Rent li s d 02 : 00 : 00
Charles Hamilton Esqr. Scotts protestant	Edincarnan and Killdezert three halfe Quarters Killedezert half a Quarter	Two hundred Ackers Sixty Ackers	Arrable, 046 Mount past, 070 Comon past. 046 Meadow 006 Arrable 012 Comon past 038	Red bog, 027 Rocky 008 Shrubby wood } 003 Red bog, 016 Shrubby wood } 012 Rocky, 004 Red bog, 003 Shrubby wood } 004 Rocky 003	li s 10 : 05 whereof Crowne Rent li 01 : 17 : 10 : whereof Crowne Rent li s 09 : 10 : whereof Crowne Rent 10s.
Widdow Chichester the Relict of Charles Chichester Esqr. deceased English Protestant	Lagnahowrey Socker Radonell & Garcarow fower Quarters.	five hundred and four Ackers	Arrable, 111 Comon past, 084 Mountain, 140 Meadow, 004	Red bog, 125 Rocky 0010 Shrubby wood } 030	li 60 : whereof Crowne Rent li s d 04 : 00 : 00
John Kingsmill Esqr. English Protestant	Ray and Litter two Quarters	Two hundred fowerty Ackers	Arrable, 050 Comon past 126 Mount past. 020 Meadow, 004	Red bog 130. Rocky 003 Shrubby wood } 007	li 16 : whereof Crowne Rent li s d 03 : 00 : 00
		1392	947	445	li : s : d 133 : 05 : 00

whereof Crowne Rent 12li :

The above said two quarters called Killogh &c belonging to the Coheires of Captne Sandford, are bounded on the East wth the sea, on the North wth the same, Sowth with the Ballibo of Dirrifadd.

The above sd Quarter of Cunaghan belonging to Captne Henry Brooke, is bounded on the East wth Coolbuy South wth Killdezert, West wth Lagnahonrey, North wth Balliherin, Edincarnan and Killidezert also belonging to him are bounded on the East wth the other Killidezert halfe Quarter, belonging to Mr. Charles Hamilton is bounded on the East wth Coolbuy, Sowth wth Killelasy, West wth Edincarnan, And North wth Castlegay. Lagnahowrey &c. belonging to the Widdow Chichester are bounded on the East wth Edincarnan, Sowth wth Polan, West wth Cabry, and North wth the River of Lennan.

Ray and Litter, belonging to Mr. Kingsmill, are bounded by the River Lennan on the North, East on Ballyarr, West on Balliheran, Sowth on Gortneverne.

	Number of Ackers	Lands profitable	Lands unprofitable	Value of the whole in ye yeare 1640 li s : d	Whereof Crowne Rent li s d
Totall of the wthin ¹ mençoned parish of Killm ^c Crenan }	4478	3419	1059	299 : 16 : 04	12 : 00 : 00

¹ This statement appears on the back of " fol 10." "

The said parish lyeth bounded on the East and Sowth wth Loughswilly, on the West wth the parish of Aghenunshen, on the North wth the parish of Tully, the soyle, whereof is generally Rough and Mountainous, Except some places next to ye sea, wch are plainer, there is therein a Village called Rameltan wth a Church and a Burnt Castle, there is therein a Bawne called fourth Stewart, And an Old Abbey called Killi-

donnell, And the sd parish is parte of it Devided by the River of Lennan, as it falleth into the River of Loughswilly, On wch parte there is an old Earth forth, And a Little Stone house some tyme belonging to Walter McSwyne, now possessed by Sr. Robert Hanna Knyt in Costodium, the severall Quarters thereof followeth vizt.

Names of ye proprietor and his Qualificacon	Denominacon of Lands.	Number of Ackers by Estimot of The Countrie	Lands profitabl and the Quantity of it.	Lands unprofitable and Wast	Value of ye whole & each of ye sd Lands in ye yeare 1640.
Thomas Stewart Esqr. Scotts Protestant beseidger of Derry	Rameltan one Quarter. wherein is a Salmond fishing.	One hundred and sixty Ackers	Arable, 050 Meadow, 012 pasture 080	Red bog & Mountaine } 18	li 14 whereof Crowne Rent } 20
Henry Brooke Esqr. English Protestant	Killidonnell one quarter Carrigaalte one quarter Killcreen halfe quarter two qrters and a halfe	Two hundred & nyntie Ackers	Arable, 060 Comon past, 200	Red bogg, 015 Rocky Mount, 015	li s d 35 : 00 : 00 whereof Crowne Rent li s d 02 : 10 : 00
John Kingsmill Esqr. English Protestant	Castleshanaghan halfe a quarter	Seaventie Ackers	Arable, 020 Meadow 002 Mountain & Shrubby wood } 040	Red bog, 008	li 07 : whereof } s Crowne Rent } 10
Sr. Wm. Stewart Minor and the Ladie Kathrin his Mother Scotts protestants	Ballilinmore one quarter	one hundred and fowerty Ackers	Arable 040 Comon past, 060	Red bog & Mountaine } 40	li 10 whereof } li Crowne Rent } 01
The said Sr. Wm. Stewart and his sd Mother	Clanleery one qrtter	one hundred and seaventie Ackers	Arable, 035 Meadow, 005 Pasture & Shrubby wood } 060	Mountain, 045 Red bog. 025	li 18 : whereof } li Crowne Rent } 01
		830	664	166	li s d 84 : 00 : 00

whereof Crowne
Rent
li s d
06 : 00 : 00

The above said quarter of Land called Rameltan belonging to Thomas Stewart Esqr. is bounded on the East wth Aghneish, West wth the River of Lennan.

The above sd Lands belonging to Henry Brooke Esqr. called Killidonnell &c. is bounded on the East wth Croghen, West wth the same, North wth Rameltan, Sowth wth Loughswilly.

The above said halfe Quarter of Castleshanaghan is bounded on the East and West wth the Quarter of Castleshanaghan, North wth Buragh, Sowth wth Bellimolely, Ballimore aforesd belonging to Sr. William Stewart Minor whose ffather was beseidger of Derry, is bounded on the East and West wth Loughswilly, north wth Aghneish South wth Ballylinbeg. Clanleery quarter is bounded on the East wth Killcreene, West wth Ramaltan, North wth Aghengeddy, Sowth wth Ardrumond.

fol. 12

PARISH OF AGHNEISH

Names of the proprietor and his Qualificacon	Denominacon of Lands	Number of Ackers by Estimate of the Countrie.	Lands profitable and the quantity of it	Lands unprofitable and Wast.	Value of the whole and each of ye sd Lands in the yeare 1640.
Sr. Wm. Stewart Minor and his Mother the Ladie Kathrin protestant.	Castlshanaghan one quarter	one hundred and forty Ackers	Arrable, 028 Comon past, & Shrubby Wood } 072	Red bog 020 Mountain 020	li 09 : whereof li 01 Crowne Rent }
Sr. Wm. Stewart Minor and his sd Mother	Ardrumond one quarter	One hundred and sixty Ackers	Arrable, 040 Shrubby pa, 020 Comon past, 060	Red bog, 020 Mountain } 020 Pasture }	13 : whereof li 01 : Crowne Rent li 01 :
The said Sr. Wm. Stewart & his mother	Carrow Cashill one quarter.	One hundred & twenty Ackers	Arrable, 030 Meadow, 002 pasture, 060	Red bog 028	li 08 : whereof li 01 Crowne Rent li 01
The said Sr. Wm. Stewart Minor and his said Mother	Croghen one qrter Gortevay one qrter Ballilnabeg one qrter In all three Quarters	Three hundred and thirtie Ackers	Arrable, 110 Meadow, 008 Common past, 012	Red bog, 148 Rocky 052	li 48 : whereof li 03 : Crowne Rent, li 03 :
		750	442	308	li s d 78 : 00 : 00
					whereof Crown Rent li s d 06 : 00 : 00

The above said Lands belonging to Sr. Wm. Stewart Minor and his said Mother, whose late Husband Sr. Alexander Stewart was a Beseidger of Derry, are bounded as followeth. (vizt.) Castlshanaghan quarter is bounded on the East wth Ardrumond, West wth Loughswilly, West wth Aghengaddie, Sowth with the halfe quarter of Castleshnaghan, Ardrumond Quarter is bounded on the East wth Carrow Cashill West wth Castlshanaghan, north wth Clonleery, Sowth wth Loughswilly, Carrow Cashell quarter is bounded on the East wth Killadonnell, West wth Ardrumond, Sowth wth Loughswilly. North wth Clonleery, Croghen &c. are bounded on the East and Sowth wth Loughswilly, West wth Carrigalt, North wth Killcreen, Uppon wch Lands there is a forte and a stone house called forte Stewart.

Total of the wthin ¹ } menconed pish of } Aghnish }	Number of Ackers	Lands profitable	Lands unprofitable	Value of the whole in the yeare 1640	Whereof Crowne Rent.
	1580	1106	0474	li s d 162 : 00 : 00	li s d 12 : 00 : 00

¹ This statement appears on the back of " fol 12."

Parish of Tully

The said Parish is bounded on the East with the Parish of Killgarvan And Lough Swilly, on the South with the River of Lennan, on the West with Loughfearne and the parish of Killmaccrennan, on the North with the Lough of Mulroy. The

soyle thereof is generally rough and Mountainous, with severall Small Loughes and many Boggs, there is an old Church therein called Tully, The names of the severall Quarters and halfe quarters, and Bolliboes whereof followeth (vizt.)

Names of the proprietor and his Qualificacon	Denominacon of Lands	Number of Ackers by Estimate of the Countrie	Lands profitable and the quantity of it.	Lands unprofitable and Wast	Value of ye whole and each of ye said Lands in ye yeare 1640.
Richard Perkins Esqr. English Protestant.	Duntrumen half a Quarter of Land	Sixty Ackers	Arrable, 014 Comon past, 040	Red bog, 006	li 05 whereof } s Crowne Rent } 10
The said Rich : Perkins	Tarkery one qrtter Clonkein one third pt. of a quarter	one hundred and fourtie Ackers	Arrable, 024 Pasture, 100	Red bog, 010 Rocky 006	li 08 where- } li s d of Crowne } 01:6:8 Rent }
The Provost fellowes & Schollers of the Colledg of Dublin, Protestants	Gortaverne one qrtter Tirehomine one qrtter Garrogart on qrtter Claggin one quarter Drumbarron one qrtter Ardikilly one quarter Being six qrtters of Land.	Six hundred and twenty Ackers	Arrable, 140 Pasture } Comon & } 400 Pastur } heathy }	Red bog, 050 Rocky, 030	li s d 48 : 00 : 00
The Coheires of James Hamilton Esqr. Deceased Scotts Protestant	Cratullagh one Quarter of Land	One hundred & fowertie Ackers	Arrable 020 Pasture 050	Red bog, 020 Shrubby Wood } 050	li s d 10 : 00 : 00 whereof Crowne Rent li s d 01 : 00 : 00
		960	788	772	li s d 071 : 00 : 00
					whereof Crown Rent 03 : 16 : 08

The above said Lands belonging to Richard Perkins Esqr. (vizt.) the halfe quarter of Duntrumen is bounded East with Gortally, West with Carrowkeill, North and South with Dunmore, the quarter of Tarkery is bounded East with Lagniduffe, West with Aghnursein, North with Drumbarran, South with Clunimore.

The above said Six quarters of Land of Gorteverne &c. belonging to the Provost fellowes and Schollers of the Colledg of Dublin Protestants, is bounded East with Glenally, West with Rany, North with Mullroy South with ffarkerry, whereon standeth two Mills, (vizt.) a Corn Mill and a Tuke Mill.

The above said Quarter Land of Cratullagh, belonging to the Coheires of James Hamilton Esqr. deceased Scotts Protestant, who was upon Duke Hamiltons Ingagemt, and since came in on the Articles of Enishkillin, is bounded on the East with Dunlein, West with Kinibire, North with Knocklean, And South with Gollan.

fol. 14.

PARISH OF TULLY.

Names of the proprietor and his Qualificaçon	Denominaçon of Lands	Number of Ackers by Estimate of the Country	Lands profitable and the Quantity of it.	Lands unprofitable and Wast.	Value of the whole and each of the sd Lands in ye year 16[40]
Thomas Stewart Esqr. Scotts Protestant beseidger of Derry.	Carrowcuilt one qrtter	Nyntie and nyne Ackers	Arrable 016 Comon pa 070	Red bog, & Rocky Mountain } 013	06 : whereof } <i>li</i> Crowne Rent } 01
The said Thomas Stewart Esqr.	Gortcally halfe a quarter of Land	One hundred Ackers	Arrable 018 Pasture 052	Red bog, Rocky Mount, 010 20	<i>li</i> 07 : whereof } 1 Crowne Rent }
Henry Wray Minor English Protestant.	Rany one qrtter Land	nyntie Ackers	Arrable, Comon pa. 016 054	Red bog, Rocky Mount } 012 008	<i>li</i> 06 : whereof } 01 Crowne Rent }
Edward Rowly deceased held the sd Land in ye year 1641. And is now held by Robert Blair, Espouse to ye Relict of the sd Edward Rowly in Right of his wife during her lif Scotts protestant, And John Rowly heire of the sd Land English Protestant	ffanonoghill one qrtter Lagm ^e aduffe one halfe Quarter Aghnursin one third parte of a quarter Kilbarren one third parte of a quarter being in all one qrtter and halfe and two third partes of a quarter	Two hundred & Sixty Ackers	Arrable, Comon pa & heath } 060 150	Red bog, Rocky Mount. } 025 025	<i>li</i> 20 whereof Crowne Rent <i>li s d</i> 02 : 03 : 04
John Cunyngham Scotts Protestant	Balligay one Qrtter of Land.	nynty nyne Ackers.	Arrable, Pasture, 024 060	Blake bog } 015	04 : whereof Crowne Rent <i>li s d</i> 01 : 00 : 00

The above said Land belonging to Thomas Stewart Scotts Protestant, beseidger of Derry, (Vizt) the qrtter called Carrowcuilt, is bounded East wth Gortnotragh, West and North wth Mullroy, and Sowth wth Duntrumen.

The above said Quarter Land called Ranny, belonging to Henry Wray Minor and Elizabeth Wray als Erskin relict of Henry Wray deceased English Protestant, is bounded East wth Carrowkeill, West wth the same, North wth Mullroy, and Sowth wth Gortneverne.

The above said quarter, halfe quarter, and the two third parts of a quarter of Land called ffanonoghill &c. is bounded East wth Clowney, West and North wth Legm^eaduff, and Sowth wth Glenmore, wch Land belongeth to the above said heire of Edward Rowly deceased English Protestant.

The above sd quarter Land of Belligay, belonging to John Cunyngham of Tully Scotts protestant, by Mortgage from Irwin M^eSwyne Irish Papist, is bounded on the East wth Drimcloghen West wth Clandidally, And North wth Legm^eaduffe

fol 15.

PARISH OF TULLY.

Name of the proprietor and his Qualificaçon	Denominaçon of Lands	Number of Ackers by Estimate of the Countrie.	Lands profitable and the Quantity of it.	Lands unprofitable and Wast.	Value of the whole and each of ye sd Lands in ye year 1640.
Thomas Stewart Esqr. Scotts protestant a beseidger of Derry.	Kairne one qrtter Clounly one qrtter being two qrtters of Land.	Two hundred & Sixty Ackers	Arrable, 080 Comon past, 140	Red bog. 020 Shrubby Wood } 020	<i>li</i> 26 : whereof } 02 Crowne Rent }
The sd Thomas Stewart, Esqr.	Glenmore one qrtter Glenbeg one qrtter being two qrtters of Land.	Two hundred and nyne Ackers	Arrable, 063 Pasture, 120	Red bog 014 Shrubby Wood } 012	<i>li</i> 20 : whereof } <i>li</i> Crowne Rent } 02 :
The sd Thomas Stewart, Esqr.	Drumonaghan one quarter of Land	One hundred and Twenty Ackers	Arrable, 30 Pasture, 040	Red Bog and Shrubby Wood } 50	<i>li</i> 10 : whereof } <i>li</i> Crowne Rent } 01 :
The sd Thomas Stewart Esqr.	Downemore one } Quarter Land. }	one hundred and Twenty Ackers	Arrable, 022 Pasture, 080	Red bog, 008 Rocky mount, 010	<i>li</i> 08 : whereof } <i>li</i> Crowne Rent } 01 :
John Kinsmill Esqr. English Protestant.	Ballyares one Quarter and a half of Land.	Two hundred Ackers.	Arrable, 030 Pasture, 070	Blake bog, 40 Rocky Mount, 30 Shrubby Wood } 30	12 whereof Crowne Rent <i>li s d</i> 01 : 10 : 00
		909	675	234	<i>li s d</i> 076 : 00 : 00
					Whereof Crowne Rent <i>li s</i> 07 : 10 : 0

The above said Six quarters of Land belonging to Thomas Stewart Esqr. beseidger of Derry and Scotts Protestant (Vizt.) the two quarters of Kairne and Clounly is bounded East wth Loughswilly West wth Bellikenny, and North Drumloghan, Sowth wth fanonoghill, The two quarters of Glenmore and Glenbegg is bounded East wth Clowney, West wth ffanonoghill, North wth Clownemore, and Sowth wth the River of Lennan. The quarter of Drumonaghan is bounded East wth Lennan River West wth Clowney, North wth Glenbegg, Sowth wth Brechy, the Quarter of Downemore, is bounded East wth Duntrumen, West and North on Gortaverne, and Sowth wth Glenally. The above said quarter of Belliars, belonging to John Kinsmill English Protestant, is bounded on the East wth the River of Lennan, on the West wth Gortaverne quarter, Sowth wth Dowglasagh, and North wth the Qrtter of Belleare.

	Number of Ackers	Lands profitable	Lands unprofitable	Value of the whole in the year 1640. <i>li s d</i>	Whereof Crowne Rent <i>li s d</i>
Total of the wthin ¹ } mençoned parish } of Tully }	2517	1983	534	190 : 00 : 00	15 : 19 : 00

¹ This statement appears on the back of " fol 15."

fol. 16.

Parish of Killgarvan

The said parish is bounded on the East and South with the River of Loughswilly, on the West with ye parish of Tully and Aghneish, on the North with the Parish of Clandavadock, the soyle thereof is generally mountainous Rocky, and

some little Shrubby woods. There is an Antient Church call called Killgarvan, and an old Ruined Abbay with a little village called Rathmullen, the severall qrter halfe quarters and Belliboes followeth (Vizt.).

Names of the proprietor and his Qualificaçon	Denominaçon of Lands.	Number of Ackers by Estimãt of ye Country.	Lands profitable and the Quantity of it.	Lands unprofitable and Wast	Value of ye whole & each of ye sd Land in the year 1640.
Andrew Knox Esqr. Scotts Protestant beseidgr of Derry.	Rathmullen on qrter Crevery one qrter Killgarvan one qrter Belliallaghan on qrter Glencross, one qrter In all five quarters of Land.	five hundred Ackers	Arrable, 110 Comon past, 190 Heathy past, 080	Red bog, 040 Shrubby Wood & Wast mount } 080	li 60 : whereof } li Crowne Rent } 05 :
The said Andrew Knox Esqr.	Drumhallagh one Quarter of Land	One hundred and Twenty Ackers	Arrable, 020 Comon past, 060	Red bog, 015 Shrubby wood } 025	li 08 whereof Crown Rent. li s d 01 : 00 : 0
		620	460	160	li s d 068 : 00 : 00
					whereof Crown Rent 06 : 00 : 00

The said five quarters of Land called Rathmullen &c. belonging to Andrew Knox Esqr. Scotts Protestant, besiedger of Derry, is bounded East with Loughswilly, West with the quarter of Aghterlyn, North with a fresh Watter Lough in the said Aghterlyn, And South with the Quarter Land of Ray

The above said quarter Land call Drumhallagh is held by the said Andrew Knox, Esqr. by Mortgag from Torlagh og m^e Swyne (Irish Papist) befor the Rebellion, And is bounded on the East with Loughswilly, West with the quarter of Creeve, North with the Quarter of Aughterlyn, And South with the head of the sd Aughterlyne.

fol. 17

Parish of Clandevadock

The said parish is bounded on the East with the River of Loughswilly, on the West with the Parish of Tully, on the South with the parish of Killgarvan, on the North with the Lough of Mullroy. The soyle whereof is generally mountainous Boggy and Rocky, with severall Loughes and standing pooles, parte is in a manner of Pen Insulla, surrounded with the Lough

Mullroy. And therein standeth a little old Pile of Stone called Moyross Castle, with a Church and a little Bawne some tyme belonging to Donell Gorm M^eSwyne, And an Island called Downm^efracky wch in tyme of Warr was made use of by the Natives for strength, being naturally fortified, The seaverall Quarters halfe Quarters and Belliboes thereof followeth Vizt.

Names of the proprietor and his Qualificaçon	Denominaçon of Lands.	Number of Ackers by Estimate of the Countrie	Lands profitable and the Quantity of it.	Lands unprofitable and Wast.	Value of the whole and each of the sd Lands in the year 1640.
James McSwyne Irish p'testant.	Coulderry als Magheridrumon one Quarter Land.	One hundred & seaventy Ackers	Arrable, 040 Comon pa, 080	Red bog, 050	li 06 : whereof } li Crowne Rent } 01 :
Richard Perkins Esqr. English Protestant.	Belliclanm ^e Callen one quarter of Land.	One hundred fowertie Ackers.	Arrable, 020 Mount pa. 080	Rocky Mount } 040	12 : whereof li Crowne Rent } 01

BARONY OF KILLMACCRENAN

The Provost and fellows of the Colledg of Dublin Protestants.	Tullindally one Quarter of Land.	Nyntie Ackers	Arrable, Mount and heathy pa. } 020 40	Rocky mount. 30	<i>li s d</i> 05 : 00 : 00
			400	280	120
					whereof Crowne Rent <i>li s d</i> 02 : 00 : 00

The above said Quarter of Land called Coulderry als Magheridrumon belonging to James M^e Swyn Irish Protestant by mortgage from Mullmurry og M^e Mullmurry Duff Mc Swyne, wch the sd James Mc Swyne was in possession off in the yeare 1641.† the Deeds or writings of the sd Mortgage were burnt. yet it hath been made appeare by one wittnes to be true. It is bounded East wth Magheridrumond of the Island, West wth Ariherinmore, North wth the ocean sea, and Sowth wth the freshwater Lough of Magheridrumond.

The above sd quarter Land of Belliclanm^ecallen belonging to Richard Perkins Esqr. is bounded East wth Bellim^eStocker, West wth Drumfadd, North wth Carrein, Sowth with Magheriwarden.

The above said quarter of Land called Tullindally, belonging to the Provost fellows and Schollers of Dublin is bounded East wth Croghen, West wth the Lough of Belliherin, North wth Leddan and Sowth wth Mullroy.

fol. 18.

PARISH OF CLANDEVADOCK.

Names of the proprietor and his Qualificaçon	Denominaçon of Lands.	Number of Ackers by Estimate of ye Country.	Lands profit-able and the Quantity of it	Lands Unprofitable and Wast.	Value of ye whole and each of ye sd Lands in ye yeare 1640.
William Lyne & David Lyne Scotts Protestants	Bunintyne one qrter Largebreake one qr. Carrowreagh one qr. being three qrters of Land.	Fower hundred and Eighty Ackers	Arrable, 040 Pasture, 100 Mount pa. 100	Blake bog. 190 Shrubby } 050 Rock. }	<i>li</i> 15 : whereof } <i>li</i> Crowne rent } 3
Edward Rowly Deceased, John Rowly aparent heire of the sd Land English Protestants.	Ballym ^e Stocker one Quarter Craveross one qrter Ballim ^e garaghty one quarter Magheriwarden one qrter. In all fower quarter of Land.	six hundred & sixty Ackers	Arrable, 100 Comon pastr. } 400 & heath }	Red bog & } 160 Rocky mount. }	<i>li</i> 40 whereof } <i>li</i> Crowne Rent } 04

† The year 1641 is underlined in the Q. R. O. copy.

Thomas Stewart Esqr. claimeth the sd Lands by Will and Testamt. of his ffather Sr Wm. Stewart Scotts Protest : a beseidger of Derry.	Carlan one qrter Bellim ^e gowan one Qrter being two Quarters of Land	Two hundred & sixty Ackers	Arrable, 054 Pasture, 140	Red bog, 036 Rocky, 030	<i>li</i> 19 : whereof } <i>li</i> Crowne Rent } 2
The sd Thomas Stewart Esqr.	Knockbreake ½ qrter Carran one qrter Drumfad ½ a qrter In all two qrters of Land	Two hundred fowerty Ackers	Arrable, 045 Pasture, 155	Red bog, 20 Rocky, 20	<i>li</i> 15 whereof } <i>li</i> Crowne Rent } 2
		1640	1134	506	<i>li s d</i> 89 : 00 : 00

whereof Crowne Rent
li s d
11 : 00 : 00

The above sd three quarters of Land Called Bunintyne &c. belonging to William Lyne and David Lyne Scotts Protestants, is bounded East wth Lowghswilly, West wth Cornegarow, North wth Knockallow, And Sowth wth Gortcally.

The above fower quarters of Land called Bellim^eStocker &c. belonging to John Rowly aparent heire to the above sd Edward Rowly deceased, Yet in the possession of Robt. Blaire Scotts Protestant Espouse to the relict of the sd Edward Rowly, in right of his wife dureing her life, is bounded East wth the Sea West wth Bellim^egaghy, North wth Aghavey, and Sowth wth Bunintyne.

The above said fower quarters of Land belonging to Thomas Stewart Esqr. Scotts Protestant, beseidger of Derry, by Will and Testamt of his ffather Sr. Wm. Stewart Knyt deceased, (Vizt.) the two qrters called Corlan &c. is bounded on the East wth Drumfadd, West wth Carrein, North wth Aughendrien, Sowth wth the Sea. The two quarters called Knockbreake &c. is bounded East wth Ballim^eStocker, West wth Bellim^egaghy North wth Cloghfin, And Sowth wth Drumfadd Gleab.

fol. 19

PARISH OF CLANDEVADOCK.

Names of the proprietor and his Qualificaçon	Denominaçon of Lands	Number of Ackers by Estimate of the Countrie	Lands profitable and the Quantity of it.	Lands unprofitable and Wast	Value of ye whole & each of ye sd Lands in ye yeare 1640.
Wm. Patton Cke deceased, possessed by his relict Scotts Protestant	Croghen one quarter of Land	One hundred Ackers	Arrable 015 Comon past, 020	Red bog & Dry heathy Mountain } 65	<i>li s</i> 04 : 10 whereof Crowne Rent <i>li s d</i> 01 : 00 : 00

BARONY OF KILLMACCRENAN

Patrick Campbell Scotts Protestant	Magherhubert one Quarter and Bellm ^e gaghy one Quarter being two Quarters of Land	Two hundred and Eighty Ackers	Arrable, Mountain Pasture } 060 190	Red bog, 030	<i>li</i> 22 whereof } <i>li</i> Crowne Rent } 2 :
The said Patrick Campbell	Moyross halfe a quarter of Land	Eighty Ackers Heathy Comon.	Arrable Heathy Comon Pasture } 30 50	— — —	<i>li</i> 06 : whereof Crowne Rent. 10s
Colyn Campbell Scotts Protestant	Moyross halfe a Quarter of Land	Eighty Ackers	Arrable, Heathy Pasture } 30 50	— — —	<i>li</i> 06 : whereof Crowne Rent 10s.
The said Colyn Campbell	Belliherinmore on qrtter Belliherinbegg, one quarter, being two Quarters of Land.	Two hundred & sixty Ackers	Arrable, Comon past Heathy Pasture } 040 080 080	Red bog, Rocky Mount. } 20 40	<i>li</i> 22 : whereof Crowne Rent <i>li s d</i> 02 : 00 : 00
		800	645	155	040 : 12 : 00
					whereof Croun Rent 06 : 00 : 00

The said quarter land of Croghen, belonging by jointer to the Relict of Wm. Patton Clk deceased Scotts Protestant, is bounded East wth Carrowcuilt, West wth Tamenagh, North wth Mullroy, South wth Tullindaley.

The above sd two quarters and a halfe of Land belonging to Patrick Campbell Scotts protestant vizt. the two quarters called Magherhubert &c. is bounded East wth Craveross, West wth Bellim^estocker, North wth Carrow Cuilt and south wth Aughendrien. The halfe quarter called Mayross is bounded East wth Tamenagh, West North & South wth Mullroy.

The above sd Two quarters and a halfe of Land belonging to Colyne Campbell Scotts Protestant (viz) the two quarters called Belliherinmore &c. is bounded East and North wth Mullroy, West wth Leadmore Sowth wth Runducarrick.

fol. 20

PARISH OF CLANDEVADOCK.

Names of the proprietor and his Qualificacon	Denominacon of Lands	Number of Ackers by Estimate of the Countrie.	Lands profit-able and the Quantity of it.	Lands Unprofitable and Wast.	Value of ye whole & each of the sd Lands in ye year 1640.
Luke Ashe English Protestant	Ballihurke one quarter of Land	One hundred and twentie Ackers	Arrable, Heathy Pasture } 020 060	Rocky Mount } 40	<i>li</i> 07 : whereof } <i>s</i> Crowne Rent } 20
Donnell og m ^e Swyne Irish Protestant	Leddán one qrtter of Land.	Eighty Ackers	Arrable, 15	Heathy, Pasture, Red bog, } 45 20	<i>li s d</i> 04 : 10 : 00 whereof Crowne Rent <i>s</i> 00 : 00 : 20

Mary Ni Swyn Irish Protestant	Gortnathra one Quarter of Land	One hundred Ackers	Arrable Mountain Pasture	} 15 } 30	Rocky Mount. Land covered wth Sand	} 35 } 20	<i>li</i> 06 whereof } <i>s</i> Crowne Rent } 20
		300		140		160	017 : 10 : 00 whereof Croun Rent 03 : 00 : 00

The above said quarter Land called Bellihurke belonging to Luke Ash, English Protestant is bounded East wth Lough Mullroy, West wth Belliherine, North wth Leadmore, Sowth wth Leddan.

The above said quarter land called Leddan, belonging to Donnell og m^e Swyne Irish Protestant is bounded East wth Mullroy, West wth Tullindale, North wth Gortnathra, Sowth wth Bellihurke.

The above said quarter Land called Gortnathra belonging to Mary NiSwyne Irish Protestant is bounded East wth Leddan, West wth Dowaghmore, North wth Mullroy, Sowth wth Bellihurka.

Total of the wthin menconed parish of Clandeavodock	Number of Ackers	Lands profitable	Lands Unprofitable	Value of the whole in the year 1640. <i>li s d</i>	Whereof Croun Rent
	3140	2199	941	173 : 02 : 00	22 : 10 : 00

fol. 21

Parish of Mevagh

This said parish is bounded on the East wth the River of Mulroy, on the West wth the River of Doe, on the South wth the parish of Killm^eCrenan, And on the North wth the Ocean Sea, The Soyle whereof is generally plaine wth many little sandy hills, some Rocks heathy Mosse and Boggs, wth the Loughes, Loughnamealltagh and Loughna-

bradden, on the West of the parish Loughdrum, and Loughglanree in the midst thereof, And Loughknocke on the North, And there is a large dwelling howse of Stone called Drim, built in manner of a Strength, wch was burnt in the Late Warr. The severall quarters thereof &c. followeth (vizt.).

Names of the proprietor and his Qualificaçon	Denominaçon of Lands.	Number of Ackers by Estimat of the Countrey.	Lands profitable and the quantity of it.	Lands unprofitable and Wast.	Value of ye whole and each of the said Lands in the year 1640.
Thomas Dutton Esqr. Minor English Protestant	Bellioghagan $\frac{1}{2}$ qrter Umlagh halfe qrter Glensho half qrter Glengillgrany $\frac{1}{2}$ qrter Glenmanagh half qrter Glenereragh half qr. Drim halfe a quarter Magherimagaverigan halfe a quarter. Being in all fower quarters of Land.	Six hundred and twenty one Ackers	Arrable, 086 Common past. 030 Meadow 006 Mountain } 109 Pasture }	Red bog, 250 Rocky, 100 Shrubby } 040 Wood }	<i>li</i> 44 : whereof } <i>li</i> Crowne Rent } 04
The said Thomas Dutton, Esqr.	Kill one halfe qrter of Land	sixty seven Ackers	Arrable, 010 Com : past, 040	Red bog & } 17 Wast Lands. }	<i>li</i> 05 : whereof } <i>s</i> Crowne Rent } 10
		688	281	407	049 : 00 : 00 whereof Croun Rent 04 : 10 : 00

The above said Eight halfe quarters of Land belonging to Thomas Dutton Minor sone and heire to Ralph Dutton Deceased English Protestant (Vizt.) the halfe quarter of Bellioghagan &c. is bounded on the East wth figertt, West wth Barnes, North wth Magherilosky, and Sowth wth Loughsalt.

fol. 22.

PARISH OF MEVAGH

Names of ye proprietor and his Qualificaçon	Denominaçon of Lands.	Number of Ackers by Estimate of the Countrie.	Lands profitable and the quantity of it.	Lands unprofitable and Wast.	Value of the whole & each of ye sd Lands in the year 1640.
The Coheires of James Hamilton Esqr. deceased, who was upon Duke Hamiltons Ingagemt. And since came in on the Articles of Enishkillin Scotts Protestant.	Magheriarvie on qrter Maghericullen on qrter Dowagh, halfe a qrter Dundowan beg halfe a quarter. Being in all three quarters of Land.	Three hundred seventy five Ackers	Arrable, 024 Comon past, 020 Mount past, 267	Red bog, 004 Rocky, 060	<i>li</i> 20 : whereof } <i>li</i> Crowne Rent } 3
The said Coheires of James Hamilton Esqr.	Diveland one qrter	one hundred and Twentie five Ackers	Arrable, 014 Common past, 020 Mountaine pa : 087	Red bog, 002 Shrubby Wood } 002	<i>li s</i> 08:12 whereof } <i>li</i> Crowne Rent } 01:
The said Coheires of James Hamilton Esqr.	Raveross halfe qrter Aghallettive halfe a quarter Tirelaghin half a qrter ffigert halfe a qrter Elendebray and Carrick halfe a qrter Being in all two qrters and a halfe of Land	Three hundred & thirteen ackers	Arrable 060 Common past, 060 Mountain past, 173	Red bog 020	<i>li s</i> 18:12 Crown } <i>li s</i> Rent } 2:10
		813	725	088	<i>li s d</i> 047 : 04 : 00
					whereof Crown Rent 06 : 10 : 00

The above said six quarters and a halfe of Land, belonging to the Coheires of James Hamilton Esqr. Deceased, Scotts protestants, who was upon Duke Hamiltons Ingagemt. And since came in on the Articles of Enishkillin, (Vizt.) the three Quarters called Magheriarvy &c. is bounded East wth Mellmore, West and North wth the Ocean, and Sowth wth Dirricassan. The Quarter called Diveland, is bounded on the East wth Mullroy Lough, West and North wth Carrick, And Sowth wth the Lands of Kinivire.

The five halfe Quarters called Raverosse &c. is bounded on the East and North wth the Lough of Mullroy, West wth Umlagh, And Sowth wth Tullagh.

fol. 23.

PARISH OF MEVAGH.

Names of the proprietor and his Qualificacon	Denominacon of Lands.	Number of Ackers by Estimat of ye Country.	Lands profitable and ye quantity of it.	Lands Unprofitable and Wast	Value of ye whole and each of ye sd Lands in ye yeare 1640.
The said Coheires of James Hamilton Deceased	Magherilosky ½ qrtter ffrough one quarter Magherybui on qrtter Largareagh half qrtter Downing halfe qrtter Dirricassan half qrtter Being in all fower Quarters of Land.	five hundred Ackers	Arable 070 Comon past, 060 Mount, pa. 308 Meadow. 002	Red bog, 030 Rocky } Heath } 030	li s 29 : 12 whereof li Crowne Rent 04
The said Coheirs of James Hamilton Deceased.	Mellmore one qrtter	one hundred and thirty Ackers	Arable, 012 Meadow, 002 Pasture, 006	Rocky, 110	li s 07 : 08 whereof li Crowne Rent, 01 :
The said Coheirs of James Hamilton Deceased	Tullagh halfe a qrtter	Sixty five Ackers	Arable, 008 Mountain pa, 043	Red bog, 007 Rocky, 004 Shrubby Wood } 003	li s 03 : 14 whereof s Crowne Rent, 10 :
The Coheires of Captn. John Sanford deceased protestants, Except Mullruny O'Kerrall who one of them & an Irish Papist	Creeve halfe a quarter Aghedecor, halfe qrtter being in all one qrtter of Land	one hundred and three Ackers	Arable, 020 Comon pastur, 040	Red bog, 003 Ground covered wth Sand } 040	li s 07 : whereof li Crown rent 01
		798	571	227	047 : 14 : 00
					whereof Crown Rent 06 : 10 : 00

The above said five quarters and a halfe of Land, belonging to the Coheires of James Hamilton Esqr. deceased Scotts Protestants, who was upon Duke Hamiltons Ingagmt. And since came in on the Articles of Enishkillin, (Vizt.) The fower quarters of Magherilosky &c. is bounded on the East wth the Lough of Mullroy West wth the Sea, North wth Dow-agh and Sowth wth Belloghagan. The quarter of Mellmore, is bounded East West and North wth the Sea, and on the Sowth wth Magherycullen.

The halfe quarter of Tullagh is bounded East with Diveland, West wth ffigertt, North wth Aghellettife, and Sowth wth Lands of Kinivire.

The above said two halfe quarters of Creeve &c. belonging to the Coheires of Captne John Sanford deceased English Protestants, Except Mullruny O Kerrall who one of them and an Irish Papist, is bounded East wth Cowell.

fol. 24.

PARISH OF MEVAGH

Names of the proprietor and his qualification	Denominaçon of Lands.	Number of Ackers by Estimate of the Country.	Lands profitable and the Quantity of it.	Lands Unprofitable and Wast	Value of ye whole and each of the sd Lands in the year 1640.
The said Coheirs of Captne John Sanford deceased.	Cowell halfe a qrtter Glanree halfe qrtter Being in all one qrtter of Land.	One hundred & fower Ackers	Arrable, 012 Comon past, 020 Mount past 010	Red bog, 006 Rocky, 003 Ground covered wth sand } 053	li 08 : wherefo } s Crowne Rent } 20
The said Coheires of Captne John Sanford deceased.	ffynvore halfe a Quarter of Land	ffifty two Ackers	Arrable, 012 Comon past, 040	— — —	li 04 : whereof } s Crowne Rent } 10
The said Coheires of Captne John Sanford deceased.	Dunmore halfe a quarter of Land	sixty seven Ackrs	Arrable, 012 Comon past, 030 Mount pa, 023 Meadow 002	— — —	li 05 : whereof } s Crowne Rent } 10:
		223	161	062	017 : 00 : 00
					whereof Croun Rent 02 : 00 : 00

The above said two quarters of Land belonging to the Coheires of Captne John Sandford deceased English Protestants, Except Mullruny O Kerrall, who one of them and an Irish Papist, (Viz.) the two halfe quarters called Cowell and Glanree, is bounded on the East wth Magherimagaverigan, West wth Aghedecorr, North wth the ocean Sea, and Sowth wth Keill. The halfe quarter of fin=vore is bounded on the East and North wth Bellioghagan, on the West wth Magherimagaverigan, and on the Sowth also. The halfe quarter of Downemor, is bounded on the East wth Glenchoe, West wth Keill, North wth Magherimagaverigan, and Sowth wth Glengillgranny.

	Number of Ackers	Lands profitable	Lands unprofitable	Value of the whole in the year 1640 li s d	whereof Crowne Rent li s d
Total of the wthin } parish of Mevagh }	2522	1738	0784	160 : 18 : 00	19 : 10 : 00

¹ This statement appears on the back of " fol 24."

fol. 25.

Parish of Clandehurka

The said Parish is bounded on the East wth two Earth Rampiers in them by the Center thereof, Lough Derririell Lough Atanny, wth three Loughes in the Quarter Land of Kill, wth the parish of Killm^ccrenan and Bay of Doe, on the West wth the parish of Ray, on the Sowth wth the parish of Gartan, and on the North wth the Ocean Sea, The Soyle whereof is generally Rocky and Boggy wth seaverall Sandy hills, with many Loughes and standing Pooles, as Lough Sessiogh and Lough Porteneland, wth many others in the said parish of no great moment, there are Clowneybegg and Bellimore two Riveletts that Watter parte of the same. The severall quarters and halfe quarters whereof followeth. (vizt.).

Names of the proprietor and his qualificaçon	Denominaçon of Lands	Number of Ackers by Estimate of the Country.	Lands profitable and the quantity of it.	Lands unprofitable and Wast.	Value of the whole and each of ye sd Lands in the yeare 1640 .
The Coheries of Captne John Sanford Deceased, Protestants Except Mullruny O' Kerrall, who one of them and an Isish Papist.	Seedrum half a qrtter Magheriroerty $\frac{1}{2}$ qrtter Crusallagh one qrtter Roffadd one Bellibo Drumnakarry half a Quarter Being in all two qrtters and five Belliboes of Land.	fower hundred Ackers.	Arrable, 040 Comon past, 040 Mount past, 202	Red bog, 100 Shrubby Wood } 018	li 20 : whereof Crown Rent. li s d 02 : 12 : 08
The said Coheires of John Sanford	Rusky on qrtter of Land	Seaventy Ackers	Arrable, 010 Mount past, 020	Red bog, 040	li 03 : whereof } s Crown Rent } 20:
The said Coheries of Captne John Sanford	Rinnisligoe halfe a quarter of Land	Sixty Ackers	Arrable, 012 Common past, 004 Mount pa, 036	Red bog, 002 Rocky, 006	04 : whereof } s Crown Rent } 10
		530	364	166	027 : 00 : 00

whereof Crown Rent 04 : 02 : 08

The above said fower quarters and a Ballibo of Land belonging to the Coheires of Captne John Sanford deceased English Protestants, Except Mullruny O'Kerrall who one of them and an Irish papist, (Vizt.) the two quarters and five Belliboes called Seedrum &c. is bounded on the East wth the Castle of Dough, West wth Killm^cIlloa, North wth the Strand of Airds, And Sowth wth the River of Oincarry. The quarter called Ruskie is bounded on the East wth Garwey West wth Skeough, North wth Killm^cilloa, and Sowth wth Callebber.

The halfe quarter called Rinnisligoe, is bounded on the East and North wth Aldcram, Sowth wth the halfe qrtter of Aghellettiffe, And West wth the Strand of Airds.

fol. 26.

PARISH OF CLANDEHURKA.

Names of the proprietor and his Qualificaçon	Denominaçon of Lands.	Number of Ackers by Estimate of the Countrie.	Lands profitable and the Quantity of it.	Lands unprofitable and Wast.	Value of the whole & each of the sd Lands in the yeare 1640.
Sr. Paule Davis Knyt English Protestant.	Shessiogh one quarter Brechy halfe a qrtter Being one quarter & a halfe of Land	One hundred Eighty and Eight Ackers	Arrable, 024 Comon pa : 040 Mount pa : 092	Red bog, 020 Rocky, 012	<i>li</i> 15 whereof } <i>li s</i> Crowne Rent } 01:10
The said Sr. Paule Davis Knyt.	Murroe one qrtter Land	One hundred & fourty five Ackers	Arrable, 026 Comon past, 050 Mount past, 035	Red-bog, 016 Rocky, 012 Ground covered wth sand } 006	<i>li</i> 10 : whereof } <i>li</i> Crowne Rent } 01:
The sd Sr. Paule Davis Knyt.	Montermellan one qrtter Mossey halfe a qrtter Lergibreak half qrtter Anleyog halfe a qrtter Cloghernagh half a qrtter Polegill one quarter Claggin one quarter being in all five quarters of Land	Six hundred & Twenty five Ackers	Arrable, 060 Comon past, 165 Mount past, 260	Rocky heath Land covered wth Sand } 040 100	<i>li</i> 50 : whereof } <i>li</i> Crowne Rent } 5
The said Sr. Paule Davis Knyt.	Portenelland one qrtter Corgreganagh half qrtter Kossey halfe a quarter Riniclevan half qrtter ffighert halfe a quarter Being in all three quarters of Land	Three hundred & Seaventie five Ackers.	Arrable, 057 Comon pasture, 096 Mount : pastur, 150	Red bog, 035 Rocky, 037	<i>li</i> 30 : whereof } <i>li</i> Crowne Rent } 3 :
		1333	1055	278	<i>li s d</i> 105 : 00 : 00
					whereof Crown Rent 010 : 10 : 00

The above said Ten quarters and a halfe of Land belonging to Sr. Paule Davis Knyt English Protestant, (Vizt.) the three halfe quarters called Shessiogh &c. is bounded on the East wth Moyher Quarter, West wth the quarter of Clandehurka, and Sowth wth the sd Moyher, And North wth the Sea.

The quarter called Murroe is bounded on the East wth Magherimenagh, West wth ffawonmore, and North wth the Ocean, Sowth wth Derririell.

The five quarters called Montermellan &c. is bounded on the East, West and North wth the Ocean Sea, and on the Sowth wth Cargennen. The three quarters of Land called Portenelland &c. is bounded on the East wth the Quarter of Clandehurka West wth Maghermenagh, North on the Strand of Niniclevan, And on the Sowth wth Kill-dorogh.

fol. 27.

PARISH OF CLANDEHURKA.

Names of the proprietor and his Qualificacon	Denominacon of Lands	Number of Ackers by Estimaf of ye Countrie	Lands profitable and the quantity of it.	Lands unprofitable and Wast.	Value of ye whole & each of ye sd Land in ye yeare 1640.
Captne ffrañces Stanton English Protestant	Moyseness one Quarter of Land	One hundred and fower Ackers	Arrable, 020 Comon past, 050	Red bog 034	li 11 whereof Crowne Rent li s d 01 : 00 : 00 :
The sd ffrañces Stantone	ffeymore one Quarter of Land.	Two hundred and thirty eight Ackers	Arrable, 012 Comon pa, 030 Mount pa, 150	Red bog, 016 Rocky, 030	10 : whereof } s Crowne Rent } 20
The said ffrañcis Stanton	Ruchan half a Quarter. Brechny halfe a Quarter being one Qrter of Land.	Sixty Ackers.	Arrable, 010 Comon pa, 012 Mount pa, 012	Red bog, 003 Rocky, 023	05 whereof } s Crowne Rent } 20
		402 :	296 :	106	026 : 00 : 00
					whereof Crown Rent 03 : 00 : 00

The above said three quarters and a halfe of Land belonging to Captne ffrañcis Stanton English Protestant, (Vizt.) the quarter called Moyseness, is bounded on the East wth Magheroerty, West wth Killmellow, North wth the River Clune, And Sowth wth Crusallagh quarter, The quarter called ffeymore is bounded on the East wth Killmellow, West wth Muckishhill, North wth Carrownamadie, Sowth wth Crinishmer, The two halfe quarters called Brechny & Ruchan is bounded on the East and North wth The Ocean, West wth Noyher, and Sowth wth Clounimasse.

Total of the wthin ¹ } menconed parish of Clandehurka. }	Number of Ackers	Lands profitable	Lands Unprofitable	Value of the whole in ye yeare 1640	Whereof Crowne Rent
		2265	1715	550	li s d 58 : 00 : 00

¹ This statement appears on the back of " fol 27."

Parish of Tulloghobegly

The said Parish is bounded on the East wth the Parish of Ray, on the West wth the River of Gidore, wth the Barrony of Boylagh on the Sowth and parish of Gartan, And on the North wth the Ocean Sea. The soyle thereof is generally Rocky and Mountainous wth seaverall Loughes, the River of Balliness hath a salmond fishing therein, rising out of Loughaltan. The river of Glenna rising out of a Hill called Carnetean runing through the same, And out of the Lough called Dunluy falleth the River of Clady, wch hath a Salmond fishing also, the sd three Rivers rising wth in the sd parish and Watering the

same. There is therein an old Ruined Church and a ffortt called Belliness, wth the severall Islands of Inshobofin, Island Dowey, Galla Inishmaine, Inishbegg, and the Island of Torry wth seaverall other of Less concernmt. In the Island of Torry there is a little Castle called the Castle of Tory, comanded by a Governor and a Warde of the States Souldrs. There is therein alsoe the monumt of an old Spire Steeple and five Churches almost Ruined, the severall quarters and halfe quarters and Balliboes followeth. (Vizt.)

Names of the proprietor and his Qualificacon	Denominacon of Lands	Number of Ackers by Estimate of the Countrie.	Lands profitable and the Quantity of it.	Lands Unprofitable and Wast.	Value of the whole and each of the sd Lands in the yeare 1640.
Wibrant Olpherts Minor sone and heire to Wibrant Olpherts deceased Dutch Protestant	Ardmore als faughbuy, being the third parte of a Quarter of Land.	sixty eight Ackers	Arrable, 008 Mount pa, 030	Blake bog, 30	<i>li s d</i> 03 : 06 : 08 whereof Crowne <i>s d</i> Rent. 06 : 08
The sd Wibrant Olpherts Minor	Balliness one Quarter of Land.	One hundred & fifty eight Ackers.	Arrable, 035 Meadow, 002 Mount pa. 047	Blake bog, & Land covered wth sand } 74	<i>li s d</i> 10 : 10 : 0 whereof Crowne Rent . <i>li</i> 01 :
		226	122	104	<i>li s d</i> 13 : 16 : 08

whereof Crowne
Rent
li s d
01 : 06 : 08

The above said Quarter and the third parte of a qrtter of Land belonging to Wibrant Olpherts Minor sone and heire to Wibrant Olpherts deceased Dutch Protestant, Vizt. the third parte of the quarter called Ardmore als faughbuy is bounded on the East wth Beltany, West wth Cuildrum, Sowth wth Loughnecong, The quarter called Belliness is bounded East wth Drumnetenny, West wth the River of Belliness, Sowth wth Tulloghobegly, And North wth the Ocean Sea.

fol 29

PARISH OF TULLOGHOEGLY.

Names of the proprietor and his Qualificacon	Denominacon of Lands.	Number of Ackers by Estimate of the Countrie	Lands profit-able and the quantity of it.	Lands Unprofitable and Wast.	Value of the whole and each of ye sd Lands in ye yeare 1640.
Sr. Paule Davis Knyt English Protestant.	Cashillme'inaw one halfe quarter of Land.	Sixty Ackers	Arrable, 010 Mount pa. 020	Blake bog, 010 Rocky heath, 020	<i>li s d</i> 05 : 00 : 00 whereof Crowne Rent <i>s</i> 10 :
Thomas Dutton Minor sone and heire to Ralph Dutton Deceased English Protest.	Carrick one qrter of Land	One hundred and thirty Ackers	Arrable, 010 Comon past, 030 Mountaine 020	Red bog, 050 Land } Covered } 020 wth Sand }	<i>li</i> 10 : whereof Crowne Rent. <i>li s d</i> 00 : 10 : 00
The said Thomas Dutton Minor	Doore halfe a a quarter of Land.	fifty Ackers	Arrable, 003	Red bog & Mountaine } 47	01 : whereof } <i>s</i> Crowne Rent } 10 :
Wibrant Olpherts Minor sone and heire to Wibrant Olpherts Deceased Dutch Protestant	Inshbofin one Quarter of Land.	one hundred and fowertie Ackers	Arrable, 040 Comon past, 040 Mount past, 030	Red bog, 030	<i>Li s</i> 10 : 16 whereof } <i>li</i> Crowne Rent. } 1
The said Wibrant Olpherts Minor	Magheriwoerty one quarter. Arde begg one quarter and two third pts of Ardmore Gorticork halfe qrter Being in all two qrtrs halfe a quarter and two third parts of a Quarter of Land.	ffower hundred and Eightie five Ackers	Arrable, 079 Comon past, 190 Mount past, 080	Red bog, 070 Rocky heath, 066	<i>li s d</i> 30 : 03 : 04 whereof Crowne Rent <i>li s d</i> 03 : 03 : 04
		865	552	313	<i>li s d</i> 051 : 13 : 04
					whereof Croun Rent 05 : 03 : 04

The above said halfe quarter of Land called Cashillme'inaw, belonging to Sr. Pawle Davis English Protestant is bounded on the East wth Tulloghobegly quarter, West wth Cuildrum, Sowth wth Beltanny, and North wth Gortecorcke The above quarter and a halfe of land belonging to Thomas Dutton Minor sone and heire to Ralph Dutton deceased (vizt.) the quarter called Carrick is bounded on the East wth Glassagh, West wth Lenagh, Sowth wth the same and North wth the Ocean sea, the halfe quarter called Doore is bounded East wth the River of Clady, West wth ye River of Gydore and Sowth wth the quarter of Doore. The above said three quarters half a quarter and two thirde parts of a quarter belonging to Wibrant Olpherts Minor sone and heire to Wibrant Olpherts deceased Dutch Protestant, (Vizt.) the quarter called Inishbofin is bounded on all Corners wth the Sea, the two quarters halfe quarter and two third parts of a quarter called Magheriwoerty &c. is bounded on the East wth Killolty, West wth Lenagh, Sowth wth Killdrum, and North wth the Ocean Sea.

Names of the proprietor and his Qualificaçon.	Denominaçõn of Lands.	Number of Ackers by Estimate of the Country.	Lands profitable and the Quantity of it.	Lands Unprofitable and Wast	Value of the whole and each of the said Lands in the year 1640
The Coheires of Captne John Sanford deceased Protestants. Except Mullruny O'Kerrall who one of them and an Irish Papist	Doore one qrtter of Land.	One hundred and thirty foure Ackers	Arrable, 008 Pasture, 060	Red bog, 040 Rocky, 010 Shrubby wood, 016	li 05 : whereof } s Crowne Rent } 20
The said Coheires &c.	Lenagh one qrtter of Land.	One hundred and fourtie Ackers	Arrable, 012 Mount pa, 060	Red bog, 040 Land covered } 028 wth Sand }	li 06 : whereof } li Crowne Rent } 1 :
The said Coheirs &c.	Dunluy als Muny-cowlecrumen one halfe quarter of Land.	One hundred and seaventie Ackers	Arrable, 005 Mount pa, 060	Red bog, 105	li 03 : whereof } s Crowne Rent } 10
Thomas Dutton Minor sone and heire to Ralph Dutton Deceased English Protestant.	Killdrum one qrtter Beltanny halfe a quarter being in all one qrtter & a halfe of Land.	Two hundred and sixty Ackers	Arrable, 030 Mount pa, 160	Red bog, 070	li 15 : whereof } li s Crowne Rent } 1:10
		704	395	309	029 : 00 : 00

whereof Crown
Rent
04 : 00 : 00

The above said two quarters and a halfe of Land, belonging to the Coheires of Captne John Sanford deceased English Protestants, Except Mullruny O'Kerrall who on of them and an Irish Papist, (vizt.) the halfe Quarter of Doore is bounded on the East wth Clady River, West wth the River of Geydore, Sowth wth Sleavsnaght, and north wth the other halfe quarter of Doore, The quarter called Lenagh is bounded wth Carrick on the East, West wth Magherigallen, Sowth wth killdrum, and North wth the Ocean Sea.

The above said quarter and a halfe of Land called Killdrum &c. belonging to Thomas Dutton Minor sone and heire to Ralph Dutton deceased English Protestant, is bounded East wth Castlemcinaw, West wth Lenagh, Sowth wth faniway, and North wth Ardmore.

	Number of Ackers	Lands Profitable	Lands Unprofitable	Value of the whole in the year 1640.	whereof Crowne Rent
Total of the wthin ¹ mençoned parish of Tulloghobegly }	1795	1069	0726	li s d 94 : 09 : 04	li s d 10 : 10 : 00

¹ This statement appears on the back of " fol 30."

fol. 31.

Parish of Ray

The said Parish is bounded on the East with the parish of Clandehurka, on the West with the Parish of Tulloghobegly, on the Sowth with Gartan Parish, and on the North with the Ocean sea, the soyle thereof is generally plaine, with severall sandy hills in it, with some boggs and Loughes therein runeth the River of Ray from the North to the South thereof, which hath severall foords passable ordinarily, it hath an old Parish Church taking its Denominaçon from the parish. The severall Quarters, halfe Quarters and Belliboes thereof followeth. (vizt.)

Name of the proprietor and his Qualificaçon	Denominaçon of Lands	Number of Ackers by Estimate of ye Country	Lands profitable and the quantity of it.	Lands Unprofitable and Wast	Value of ye whole and each of ye sd Lands in ye yeare 1640.
Francis Hart relict to Captne Henry Hart deceased English Protestant.	Inerweymore one qrtter of Land.	One hundred fowertie Ackers	Arrable, } 030 Comon pa, } 030	Red bog & Mountain } 50 Rocky Land } 20 covered } 10 with Sand }	<i>li s d</i> 06 : 10 : 00 whereof Crowne Rent <i>li</i> 01
The said Frances Harte &c.	Derririell one Quarter of Land.	One hundred and sixty eight Ackers	Arrable, 028 Mount pa. 040	Red bog & Mountain } 80 Rocky, } 020	<i>li s d</i> 06 : 10 : 00 whereof Crowne Rent <i>li</i> 01 :
Sr. Pawle Davis Knyt English Protestant	Innerweybegg one qrtter of Land	One hundred Ackers	Arrable, 030 Comon pa, 030 Mount pa, 040	— — —	<i>li</i> 10 : whereof Crowne Rent <i>li</i> 01 :
		408	228	180	<i>li s d</i> 023 : 00 : 00

whereof Crowne Rent. *3li*

The above said two quarters of Land belonging to frances Hart relict to Henry Harte deceased English Protestant, (vizt.) the Quarter Land called Inerweymore is bounded on the East with Murey, West with Innerweybegg, Sowth with ffawenmore, and north with the Sea. The Quarter Land called Dirririell is bounded on the East with Magherimenagh, West with Ray, Sowth with Killdoragh, and North with ffawenmore.

The above said quarter land called Innerweybegg, belonging to Sr. Paule Davis Knyt English Protestant, is bounded on the East with ffawenmore, West with the River of Ray, Sowth with Ray, And North with Innerweymore.

fol. 32.

PARISH OF RAY.

Names of the Proprietor and his Qualificaçon	Denominaçõn of Lands.	Number of Ackers by Estimate of ye Countrie	Lands profit-able and the Quantity of it.	Lands Unprofitable and Wast.	Value of the whole & each of the sd Lands in the year 1640.
Robt. Aiking sone of Robt. Aikeing Clk deceased Scotts Protestant.	Druminevey half a Bellibo of Land	five Ackers	Arrable } 003 Meadow & } Pasture } 002	— — —	^s 05 whereof } s d Crowne Rent } 1:3
Wibrant Olpherts Minor sone and heire to Wibrant Olpherts Deceased Dutch Protestant.	Drumnetenny one Quarter Ballyconally one quarter being two Quarters of Land.	Two hundred & Twentie five Ackers	Arrable, } 066 Meadow, } Mount pa, } 094	Red bog, } 063	^{li} 19 whereof } li Crowne Rent } 02:
The Coheires of Captne John Sanford Deceased, English Protestants, Except Mullruny O Kerrall who one of them and an Irish Papist.	Dunmore one qrt Karrowkenan one Quarter Being two Quarters of Land	Two hundred & sixty eight Ackers	Arrable, } 060 Comon past, } 030 Mount past, } 068	Red bog, } 100 Rocky } 010	^{li} 14 : whereof } li Crowne Rent } 2
		498	325	173	033 : 05 : 00
					whereof Crown Rent 04 : 01 : 03

The above said halfe Bellibo of Land called Druminevey, belonging to Robt. Aikeing sone of Robt. Aikeing Clk deceased Scotts Protestant, is bounded East and North with Ray, West wth Carrowkenan & Sowth wth Murey.

The above said two quarters called Drumnetenny and Balliconally, belonging to Wibrant Olpherts Minor sone and heire to Wibrant Olpherts deceased Dutch Protestant, is bounded East wth the River of Ray, West wth Balliness, Sowth wth Carrowkenan, and North wth the Sea.

The above said two quarters of Land called Dunmore and Karrowkennan, belonging to the Coheirs of Captne John Sanford Deceased English Protestants, Except Mullruny O'Kerrall, who one of them and an Irish Papist, is bounded on the East wth the River of Ray, West wth the Quarter of Tulloghobegly, Sowth wth Leragh, and North wth Balliconally.

Total of the wthin ¹ mençõned parish of Ray.	Number of	Lands	Lands	Value of the whole	Whereof
	Ackers.	profitable.	Unprofitable.	in the yeare 1640.	Crowne Rent.
	0906	553	353	^{li s d} 56 : 05 : 00	^{li s d} 07 : 01 : 03

¹ This statement appears on the back of " fol 32."

A Survey of the Lands within the Barrony of Killmacrennan, Belonging to Bishoppes, Deans Deane and Chapters, and the rest of that Hierarchy and of the Gleabes therein, &c.

fol. 1.

Parish of Conwall

Gleabe Lands within the said parish And their names & Qualification that possesseth the same.	Denomination of Lands.	Number of Ackers by Estimate of the Countrie	Lands profitable and the Quantity of it.	Lands Unprofitable and Wast	Value of the whole and each of the sd Lands in ye yeare 1640.
William Semple Clke Incumbent of the sd Parish	Downe one quarter of Land	One hundred and Twenty Ackers.	Arrable, 012 Mount Past, 060	Red bog, 005 Shrubby Wood, 030 Rocky heath, 013	li s d 10 : 00 : 00
The said Wm. Semple, &c.	Cabbry halfe a Quarter of Land.	Sixty Ackers	Arrable, 006 Mountaine pa : 042	Rocky heath, 006 Red bog, 004 Shrubby Wood } 002	li s d 04 : 00 : 00
		180	120	060	li s d. 14 : 00 : 00

The above said Quarter and a halfe of Land is held by Wm. Semple Clke Incumbent of the sd Parish of of Conwall by right of his Incumbencie, And possessed by Alexander Conyngham and Alexr. Eweing Scotts Protestants, (vizt.) the quarter called Downe is bounded on the East wth Tulligay Quarter, Sowth wth the old Castle of Scarsolus, West wth Glenkiragh and North wth Glencho. The halfe Quarter called Cabbry is bounded on the East wth Pollan halfe Quarter, Sowth wth the old Church of Dowglass, West wth Dirora, And North wth Cabbry Brooke.

fol. 2.

PARISH OF CONWALL.

Lands within the sd parish that belonged to the See of Rapho wth their names and Qualification that holds the same by Lease from the sd See.	Denomination of Lands.	Number of Ackers by Estimato of ye Countrie.	Lands profitable and the Quantity of it.	Lands Unprofitable and Wast.	Value of the whole & each of ye sd Lands in the yeare 1640.
John Cunyngham gentl: Scotts Protestant.	Tulligay seven Belliboes. Tullm ^e adegany one Quarter. Bellim ^e Cowle one Quarter, Being two Quarters and seaven Belliboes of Land	fower hundred & two Ackers	Arrable, 070 Mount past, 190 Comon past, 010 Meadow, 004	Red bog, 070 Rocky heath, 020 Shrubby wood, 038	li s d 14 : 07 : 06

CHURCH LANDS IN KILLMACCRENAN BARONY

PARISH OF CONWALL.

Alexander Henderson Scotts Protestant.	Killcluig halfe a Quarter of Land	Eighty Seaven Ackers	Arrable, Mount pa,	007 060	Red bog,	020	<i>li s d</i> 03 : 00 : 00
Charles Hamilton Esqr. Scotts Protestant	Bellibontemple the Eight parte of a quarter Land.	fifteen Ackers	Arrable, Mount pa,	003 008	Rocky Shrub	04	<i>li s d</i> 00 : 10 : 00
		504		352		152	<i>li s d</i> 17 : 17 : 06

The said two quarters and seaven belliboes of Land called Tulligay &c. is held by John Cunyngham gentl : Scotts Protestant by Lease from the See of Rapho beareing date August 1636, And to continue from the sd tyme for fifty eight yeares, which Lease was granted in Consideraçon of two hundred & fifty pounds payed towards the building the Castle of Rapho, The sd Lease also was made by Act of Parliamt and confirmed by the then Lord Deputy and six of the the privy Councell, The wch Lease wee have seen. (Vizt.) the sd Land is bounded on the East wth Salregregan, Sowth wth the River of Swilly, West wth the quarter of Downe, And North wth the hill of Radonnell.

The above sd halfe quarter of Land of Killcluig, is held by Alexr. Henderson Gentl : Scotts Protestant by lease for the sd tyme above mençoned, and confirmed by the Authority aforsd which Lease wee have seen (Viz) the sd halfe quarter is bounded on the East wth Killolasty, Sowth wth Glencarr, West wth Garcarrow And North wth Edinecarnan.

The above said Eight parte of the quarter of Land called Bellibontemple, is held by Charles Hamilton Esqr. Scotts Protestant, by Lease for the aforsd Tearme, And confirmed by the Authority above mençoned, wch Lease wee have not seen, but Credibly informed to be so.

The said Land is bounded on the East wth Pollan, Sowth wth Stackernagh, West wth Dirora, And North wth Cabbry.

	Number of Ackers	Lands Profitable	Lands Unprofitable	Value of the whole in the yeare 1640. <i>li s d</i>
Total of the wthin ¹ } mençoned pish of } Conwall	0684	472	212	31 : 17 : 06

¹ This statement appears on the back of " fol. 2. "

PARISH OF AUGHNUNSHEN

121

fol. 3

PARISH OF AUGHNUNSHEN.

Bishops Lands And Gleabb Lands in the sd Parish wth their names & qualificaon that holds the same &c	Denominaon of Lands.	Number of Ackers by Estimaf of the Countrie.	Lands profitable and the quantity of it.	Lands Unprofitable and Wast.	Value of the whole and each of ye sd Lands in the year 1640.
Charles Hamilton Esqr. Scotts Protestant.	Aughnunshen one quarter of Land.	One hundred and sixty Ackers	Arrable, 030 Meadow, 002 Mount past, 086	Red bog, 020 Shrubby Wood, 014 Rocky heath, 008	<i>li s d</i> 11 : 10 : 00
Thomas Groves and John Knox Protestants	Gleabb Lands Magheriennan two third parts of a Quarter Land.	Eighty seven Ackers	Arrable, 040 Comon pa, 047	— — —	<i>li. s. d.</i> 12 : 00 : 00
		247	205	042	<i>li s d</i> 23 : 10 : 00

The above said quarter Land called Aughnunshen is held by Charles Hamilton Esqr. by Lease from the See of Rapho, bearing Date in the year 1636, and to continue for fifty eight yeares, The said Lease was made by Act of Parliamt and confirmed by the Lord Deputy and six of the Cuncell, which Lease wee have not seen, but is credibly informed to be so. The said Land is bounded on the East wth Cornegill, Sowth wth Magheriennan, West wth Lissnennan, and North wth the Hill Called Knocknebruille.

The above said two thirde parts of the quarter land called Magheriennan is possessed by Thomas Groves English Protestant and John Knox Scotts Protestant.

fol. 4

PARISH OF GARTAN.

Lands that did belong to the See of Rapho wth their names and qualificaon that hold the same.	Denominaon of Lands	Number of Ackers by Estimate of the Countrie	Lands Profitable and the quantity of it	Lands Unprofitable and Wast.	Value of the whole and each of said Lands in the year 1640.
James Knox gentl : Scotts Protestant	Losson one quarter Losson temple one Quarter. Tryhena one qrter Killmore one qrter Being in all foure quarters of Land.	ffive hundred & thirty six Ackers.	Arrable, 050 Mount pa, 300	Red bog, 100 Shrubby Wood and Mountany Wood, 086	<i>li. s. d.</i> 20 : 00 : 00
		536	350	186	<i>li s d.</i> 20 : 00 : 00

The above said fower quarters of Land called Losson &c. is held by James Knox gentle Scotts Protestant by Lease from the See of Rapho, which Lease was granted in the year 1636, And from thence to continue for fifty Eight years, And in consideraon of the same, the sd James Knox payed fowrty pounds sterl : towards the building of the Castle of Rapho, weh said Lease wee have seen, And it was made by Act of Parliamt and confirmed by then Lord Deputy and Cuncell, (Vizt.) the sd fower quarters of Land is bounded on the East wth Bryan Litter, Sowth wth Loughbae, West wth Derrveagh, And North wth the River of Callebbur.

fol. 5

PARISH OF KILLMACRENAN.

Lands that belonged to ye See of Rapho And Gleab Lands within the above sd parish, with their Names & Qualificaon that hold the same, &c.	Denominaon of Lands.	Number of Ackers by Estimate of the Countrie.	Lands profitable and the quantity of it.	Lands Unprofitable and Wast.	Value of the whole and each of the said Lands in the yeare 1640.
Charles Hamilton Esqr. Scotts Protestant.	Bishoppes Court and Portleyna being two quarters of land Gleab Lands.	Two hundred and fowerty Ackers.	Arrable, 040 Comon pastur, 004 Mount pa, 150	Red bog, 030 Rocky heath, 012 Shrubby Wood } 004	<i>li s. d.</i> 12 : 00 : 00
William Vans Clk. David Stewart Scotts Protestant	Killconnell halfe a quarter of Land.	Sixty two Ackers.	Arrable, 020 Comon pa, 040	Rocky heath, 02	<i>li. s. d.</i> 04 : 00 : 00
		302	254	048	<i>li s d.</i> 16 : 00 : 00

The above said two quarters of Land called Bishoppes Courte and Portleyna is held by Charles Hamilton Esqr. Scotts Protestant by Lease from the See of Rapho for fifty eight yeares comencing 1636,¹ wch said Lease was made by act of Parliament and confirmed by the then Lord Deputy & six of the Privie Councill. The said Lease wee have not seen, but is Credibly informed to be so, the said two quarters of Land are bounded on the East with Gortm^cCaell, Sowth wth Loughfearne, West wth Belliscanlan, And North wth Gollan quarter.

The above sad halfe Quarter of Land called Killconnell being in the possession of Wm. Vans and David Stewart Scotts Protestants is bounded on the East, West, North, and Sowth wth the Colledg Lands.

fol. 6.

PARISH OF AGHNEISH.

Lands that belonged to the See of Rapho and Gleab Lands wthin the sd Parish wth their names and Qualificaon that hold the same &c.	Denominaon of Lands.	Number of Ackers by Estimate of the Countrie.	Lands profitable and the quantity of it.	Lands Unprofitable and Wast	Value of the whole and each of the said Lands in ye yeare 1640.
Thomas Stewart Esqr. Scotts Protestant, Beseidger of Derry	Aghneish being two quarters of Land. Gleab Lands.	Two hundred & fowerty Ackers.	Arrable, 100 Meadow, 006 Comon pa, 120	Red bog, 014	<i>li s d</i> 16 : 00 : 00
Thomas Drumond Clk Incumbent of the above sd Parish	Aghengaddie being one qter of Land.	Nyntie Ackers	Arrable, 018 Meadow, 002 Pasture, 060	Red bog & Mountaine } 010	<i>li s d.</i> 05 : 00 : 00
		330	306	024	<i>li s d</i> 21 : 00 : 00

The above said two quarters of Land called Agneish is held by Thomas Stewart Esqr. Scotts Protestant, a beseidger of Derry, by Lease from the See of Rapho, beareing date in August 1636,¹ from thence to continue for fifty eight yeares, wch Lease was granted in Consideraon of sixty pounds sterl. paid in fyne to the then Bpp of Rapho. The said Lease wee have seen, (Vizt.) the said two quarters of Land, is bounded on the East wth Ballillinmore, on the West wth Bellillinbegg, And Sowth and North wth Loughswilly.

The above said halfe quarter land called Aghengaddie is held by Thomas Drumond Clk by Right of his Incumbencie in the sd Parish, (vizt.) The said Land is bounded East wth Clanlery, West wth Castle shanaghan, And north and south wth the quarter of Rameltan.

¹ Underlined in Q. R. O. copy.

fol. 7

PARISH OF TULLY.

Lands that belonged to the See of Rapho & Gleab Lands within the above sd parish with their Names & Qualificaçon that hold the same.	Denominaçon of Lands.	Number of Ackers by Estimãt of ye Countrie.	Lands profitable and the Quantity of it.		Lands Unprofitable and Wast		Value of ye whole & each of ye sd Lands in the yeare 1640.
John Cunyngham gentl: Scotts ptestant.	Clunimore, one Qrter Tullybegg, one Qrter Moyle one quarter Claragh one qrter being fower qrters of Land.	five hundred & twenty Ackers	Arrable, 080 Comon pa, 070 Mount pa, 300	Red bog, 070		<i>li s d</i> 20 : 00 : 00	
Thomas Drumond Clk	Gleab Lands. Belliar halfe a Quarter of Land	Sixty Ackers	Arrable, 014 Comon pa. 040	Rocky & Shrubby wood } 006		<i>li s. d.</i> 02 : 10 : 00	
The said Thomas Drumond &c.	Lagm ^e aduffe halfe a quarter of Land.	Sixty Ackers	Arrable, 016 Pasture, 040	Rocky & Mount pa. } 04		<i>li s d</i> 03 : 00 : 00	
The said Thomas Drumond. &c.	Glendidally halfe a Quarter of Land.	Sixty Ackers	Arrable, 012 Comon pa, 020	Red bog. 014 Rocky Mount pa } 014		<i>li s d</i> 02 : 00 : 00	
		700	592	108		27 : 10 : 00	

The above said fower quarters of Land called Clunymore &c. is held by John Cunyngham gentl: Scotts Protestant, by Lease from the Sea of Rapho for fifty eight yeares, bearing date in August 1636. wch Lease was granted in Consideraçon of two hundred and fifty pounds sterl. payed by the sd John Cunyngham towards Building the Castle of Rapho, And was made by Act of Parliamt, And confirmed by the then Lord Deputy and Six of the Councill, The sd Lease wee have seene, (vizt.) The said Land is bounded on the East wth Glenmore and the River of Lennan, West wth Lagm^eaduff, North wth Loughfearne, And Sowth wth the River of Lennan.

The above said Thomas Drumond Clk holdeth the above said three halfe quarters of Land by Right of his Incumbencie, (Vizt.) The halfe quarter called Belliar is bounded on the East wth Lennan River, on the West wth the Bellibo of Drumen, North wth Loughfearne qrter, Sowth wth Belliar quarter & a halfe. The halfe quarter called Lagm^eaduffe is bounded East and Sowth wth ffanonoghill, West wth Garrowgart, And North wth Tully. The halfe quarter called Glendidally, is bounded on the East wth the other halfe Quarter of Glendidaly, West wth Garrowgart, North and Sowth wth Drumcloghen.

PARISH OF CLANDEVADOCK.

Gleab, Bpp and Deanyr Lands wthin the said parish wth their names and Qualificacon that hold the same.	Denominacon of Lands.	Number of Ackers by Estimate of the Countrie.	Lands Profitable and the Quantity of it.	Lands Unprofitable and Wast	Value of the whole and each of the sd lands in ye year 1640.
Henry Patton and Wm. Mortimer gentl. Scotts Protestants.	Gleebe Lands. Carrowcuilt one qrtter of Land	Nyntie Ackers	Arrable, Pasture heathy } 020 040	Red bog, Rocky mountaine } 010 020	<i>li s. d</i> 05 : 00 : 00
David Mortimer gentl : Scotts ptestant	Bellihurusky two third parts of a qrtter Land.	Eightie Ackers	Arrable, Mount pa, } 020 020	Red bog, Land covered wth Sand } 020 020	<i>li s d</i> 05 : 00 : 00
Hugh Thomson gentl. Scotts Protestant	Bpp and Deane Lands. Rossnekill one qrtter Tamenagh one qrtter being two qrtters of Land.	Two hundred & Nyntie Ackers	Arrable, Comon pa, } 070 180	Blake bog, } 040	<i>li s d</i> 25 : 00 : 00
James Knox gentl : Scotts Protestant	Aughendryen, one qrtter Cloghfine, one qrtter And one Ballibo of Killavy als twelve Gorts being two qrtters and a ballibo of Land Deanyr Lands.	Two hundred & seventy Ackers	Arrable, Dry heathy Pasture } 025 140	Blake bog, & Mountain } 105	<i>li s d</i> 10 : 12 : 00
Alexr. Cunyngham and Adam Dunlap Scotts Protestants	Drumfadd one half qrtter Drumbeggals Drumen one halfe qrtter being one qrtter of Land.	One hundred & thirty Ackers	Arrable, Heathy pa. } 023 067	Red bog, Rocky Mount } 010 030	<i>li s d</i> 04 : 15 : 00
		860	605	255	<i>li s d</i> 50 : 07 : 00

The above said quarter of Land called Carrowcuilt is possessed by Henry Patton and Wm. Mortimer Scotts Protestants And is bounded on the East wth Magherihubbert, West wth Croghen, North wth the same, and Sowth wth Tamenagh.

The above said two thirde parts of the quarter land of Bellihurusky is possessed by David Mortimer gentl : Scotts Protestant, And is bounded on the East wth Bellihuruskie thirde pte, West & North wth the Sea, Sowth wth the quarter of Bellihuruskie called Cowlknock.

The above said two quarters of Land called Rossnekill and Tamenagh, is held by Hugh Thomson gentl : Scotts ptestant by lease from the Sea of Rapho for the Tearme of fifty eight yeares from August 1636, which said Lease was made by Act of Parliamt And confirmed by the then Lord Deputy and Councill, The said Lease wee have not seen but is Credibly Informed to be so, The said Land is bounded on the East wth Cloghfine, West wth Croghen and Carrowcuilt, North and Sowth wth Mullroy and Moyross.

The above said two quarters of Land and a Ballibo called Aghendrien &c is held by James Knox gentl : Scotts Protestant by lease dureing the above sd Tearme from the See of Rapho, and confirmed by the sd Authority, And in consideracon of the sd. Lease, the sd. James Knox payed to the sd See in fyne fourty pounds sterl : wch Lease wee have seen. The sd Land of Aghendrien is bounded on the East wth Bellimastoker & Carran, West wth Bellimagaghy, North wth Rossnakill, And Sowth wth Bellmagowen quarter. The above sd two halfe quarters of Land called Drumfadd &c. is possessed by Alexander Cunyngham and Adam Dunlapp Scotts Protestants, And is bounded on the East wth the Mountaine of Knockallow, West wth Belliclanallen, North wth the other halfe qrtter of Drumfadd, Sowth wth Carlan and the head of Gortnotrogh.

fol. 9.

PARISH OF MEVAGH.

Land that belonged to the Sea of Rapho wth Gleabe lands in the abovsd. parish. And their name and Qualificācon that hold the same.	Denominaçon of Lands.	Number of Ackers by Estimate of the Countrie.	Lands profitable and the Quantity of it.	Lands Unprofitable and Wast.	Value of the whol and each of the sd Lands in the yere 1640.
The Coheires of Captne John Sanford English Protestant. Allexr. Stewart gentl. Scotts protest.	Mevagh one qrtter of Land wth five Gorts. Gleab Lands Dowdowanmore halfe a quarter of Land	One hundred and thirty Ackers fowertie Achers	Arrable, 030 Coffon pa, 050 Mount pa, 030 Arrable, 006 Comon past, 004 Mount pa, 020	Red bog, 020 Rocky Heath } 010	li s d 06 : 00 : 00 li s. d. 03 : 00 : 00
		170	140	030	li s d 09 : 00 : 00

The above said quarter land and five Gorts called Mevagh, is held by the Coheires of Captne John Sanford English Protestants wth other Lands by Lease from the See of Rapho for the Tearme of fifty eight yeares from August 1636. wch said Lease was made by Act of Parliamt and confirmed by the then Lord Deputy and Councill, The said Lease wee not seen, but is credibly Informed to be so. The said Land is bounded on the East wth Mulroy, West wth Magheribegg, North wth Dowdowan, and South wth ffrowgh.

The said halfe quarter of Land called Dowdowanmore is possessed by Allexr. Stewart Scotts Protestant, And is bounded on the East & North wth Magherarvy, And on the West and Sowth wth Dowdowanbegg.

fol. 10

PARISH OF CLANDEHURKA.

Gleabe and Bpp Lands within the sd parish wth their names and Qualificācons that hold the same.	Denominaçon of Lands.	Number of Ackers by Estimate of the Countrie.	Lands profitable and the Quantity of it.	Land Unprofitable and Wast.	Value of ye whole and each of ye sd Lands in the yere 1640.
John Thomson Clke	Gleab Lands Kessy one halfe Quarter of Land	fowertie Ackers.	Arrable, 008 Comon past, 012	Red bog, 010 Rocky, 010	li s d 03 : 00 : 00
The said John Thomson &c.	Corgenny halfe a quarter of Land Bp̄ Lands &c.	fifty Ackers	Arrable, 008 Comon pa, 012	Sandy hills & Land covered wth sand } 30	li. s. d. 02 : 00 : 00
The Coheires of Captne John Sanford English Protestant.	Mevagh two Belliboes of Land.	Twenty fower Ackers.	Arrable, 004 Comon past, 020	— — —	li s d 01 : 00 : 00
		114	064	050	li s. d. 06 : 00 : 00

The above said two halfe quarters of Land is held by John Thomson Clk by Right of his Incumbencie in the sd parish, (vizt.) the halfe quarter called Kessy, is bounded on the East wth Clandehurka, West wth Kessymore, Sowth wth ffoyher, North wth Rinniclevan.

The halfe Quarter called Corgenny, is bounded on the East wth Cloghernagh, West wth Magherimenagh Sowth wth the Strand of Rinniclevan.

The Two Balliboes above sd caled Mevagh, is held by the heires of Captne John Sanford deceased English Protestants wth other Lands by Lease from the Sea of Raphoe for the Tearme of fifty eight yeares from August 1636, wch said Lease was made by Act of Parliamt. And confirmed by the then Lord Deputy and Councill, wch Lease wee have not seen, but is Credibly informed to be so.

The sd Land is bounded on the East and West wth Cloghernagh, Sowth wth the same alsoe, And north wth the Ocean Sea.

fol. 11.

PARISH OF CLANDEHURKA.

Bpp and Gleab Land within the above sd parish, with their names and Qualificacon that hold the same	Denominacon of Lands	Number of Ackers by Estimatoe of ye Countrie.	Lands profitable and the quantity of it.	Lands Unprofitable and Wast.	Value of the whole & each of the sd Lands in the yeare 1640.
Robert Aikeing Clk Scotts Protestant.	Bpp. Land. &c. Clandehurka one Quarter Land.	One hundred & twentie Ackers	Arrable, 040 Mount pa, 050	Red bog, 010 Rocky, 020	<i>li s. d</i> 08 : 00 : 00
John Thomson Clke.	Gleab Land &c. Ducashill one half Quarter of Land.	Sixty Ackers	Arrable, 006 Mount pa, 018	Red bog, 018 Rocky, 018	<i>li s. d</i> 03 : 00 : 00
The sd John Thomson &c.	Derriherrin one Quarter of Land	fowerty Ackers	Arrable, 003 Mount pa, 012	Bog, 014 Rocky, 011	<i>li. s. d</i> 01 : 13 : 00
The sd John Thomson Clke	Cluenbeg als seven Gorts als two Belliboes of Land being prebend Land	Twenty fowre ackers	Arrable 004 Mount pa, 020	— — —	<i>li. s. d</i> 01 : 00 : 00
		244	153	091	<i>li s d</i> 13 : 13 : 00

The above said quarter land called Clandehurka is held by Robert Aiking Scotts Protestant, by Lease from the See of Rapho for the Tearme of fifty eight yeares from August 1636.¹ Wch sd Lease was made by Acte of Parliamt and confirmed by the then Lord Deputy and prvie Councill. The sd Lease we have not seen, but is credibly informed to be so.

The sd quarter Land is bounded on the East wth Sessiogh, West wth Rinniclevan, Sowth wth Noyher, and North wth the Strand of Riniclevan.

The above sd quarter and a halfe of Land is held by John Thomson Clke by right of his incumbencie to the sd Parish, (Viz) the halfe quarter called Ducashell is bounded on the East wth Aghellettiff, West wth Bryard, Sowth and North wth the Strand of Airds. The Quarter of Land called Derriherrin is bounded on the East with Clunymore, West wth Carrownamaddy, Sowth wth ffeymore, And North wth Ballimore.

The above sd two Balliboes called Cluenbegg (being prebend Land) is held in possession by the sd John Thomson Clke, And is bounded on the East and North wth Cluenmore, West wth Carrownamaddie, And South wth the River of Cluenbegg.

	Number of Ackers	Lands profitable	Lands Unprofitable	Value of the whole in the yeare 1640. <i>li s. d.</i>
Total of the within menconed parish of Clandehurka }	0358.	217.	141.	19 : 13 : 00

¹ Underlined in Q. R. O. copy.

fol. 12

PARISH OF TULLOGHOEGLY.

Lands that belonged to the See of Rapho in the sd parish wth their Names & qualificaçon that possess the same.	Denominaçon of Lands.	Number of Ackers by Estimate of the Country.	Lands profitable and the quantity of it.	Lands Unprofitable and Wast.	Value of the whole and each of the sd Lands in ye yeare 1640.
The Coheires of Captne John Sanford deceased English Protestant	The Island of Tory Inshbegg. and Inshdowey being two quarters of Land.	Two hundred & Seaventy Ackers.	Arrable, 030 Comon pa, 040 Mount pa, 020	Blake Bog, 12 Rocky, 168	<i>li s d.</i> 11 : 00 : 00
Elise McCullogh als Patton Widow	Magherigallen one quarter Maghery Clogher One Quarter Shrovelin one qrtter Being three quarts of Land.	fower hundred & fifty Ackers	Arrable, 050 Mount pa, 200	Blake Bog, 200	<i>li s d</i> 16 : 00 : 00
		720	340	380	<i>li s d</i> 27 : 00 : 00

The above said two quarters of Land called Tory &c. is held by the Coheires of Captne John Sanford deceased English Protestant by Lease from the See of Rapho for the Tearme of fifty eight years from August 1636. Which sd Lease was made by Acte of Parliamt and confirmed by the then Lord Deputy and Councell (their is one of the above sd Coheires named Mullruny O Kerall that is an Irish Papist) the sd Lease wee have not seen, but is credibly informed to be so, The above sd two quarters of Land being Islands are surrounded wth the Ocean Sea.

The above sd three quarters of Land called Magherigallen &c. wth the fishings of Clady, is held by Elise M^cCullogh als Patton relict to David M^c Cullogh deceased Scotts Protestant by Lease from the said See of Rapho for the above sd Tearme, and confirmed by the above sd Authority, wch sd Lease wee have seen. The sd three quarters of Land are bounded on the East wth Lenagh, West wth Clady, Sowth wth the Barrony of Boylagh, and North wth the Ocean Sea.

fol. 13.

PARISH OF TULLOGHOEGLY.

Lands that belonged to the See of Rapho wthin the sd parish wth their names and Qualificaçon that hold the same.	Denominaçon of Lands.	Number of Ackers by Estimate of the Countrie.	Lands profitable and the Quantity of it.	Lands Unprofitable and Wast.	Value of the whole and each of the sd Lands in the year 1640.
William Dutton Esqr. English Protestant	Tulloghobegly one quarter Killultie one qrtter being two quarters of Land.	Three hundred Ackers.	Arrable, 060 Mount pa. 060	Red bog, 180	<i>li s d</i> 16 : 00 : 00
The said William Dutton, Esqr.	Glassiagh one half Quarter of Land.	One hundred & three Ackers.	Arrable, 003 Mount pa, 020	Blake bog, 080	<i>li s d.</i> 04 : 00 : 00
		403	143	260	<i>li s d</i> 20 : 00 : 00

The above said two quarters and a halfe of Land, was held by Thomas Dutton Esqr. deceased by Lease from the See of Rapho for the Tearme of fifty Eight yeares from August 1636. Which Lease was made by Act of Parliamt and confirmed by the then Lord Deputy & Councell, yet the sd Lease wee have not seen, but credibly informed to be so. The sd Land is in the possession of William Dutton Esqr. son to the sd Thomas Dutton Deceased, yet

CHURCH LANDS IN KILLMACCRENAN BARONY

claimed by Thomas Dutton Minor sone to Ralph Dutton Deceased. The said two quarters of Land called Tulloghobegly & Killulty are bounded on the East wth Carrokennan, West wth Cashillm^einaw, Sowth wth Gartan, and North wth ye Sea.

The said halfe quarter of Land called Glassiagh is bounded on the East wth Killulty, West wth Carrick quarter, Sowth wth the same, and North wth the Sea.

Total of the within menconed Parish of Tulloghobegly	} Number of Ackers	Lands profitable	Lands Unprofitable	Value of the whole in the yeare 1640.
				<i>li s d</i> 47 : 00 : 00
	1123.	483.	640	

fol. 14.

PARISH OF RAY.

Land that belonged to the See of Rapho and Gleab Land wth in the sd Parish wth their names & qualificacon that posses the same.	Denominacon of Lands.	Number of Ackers by Estimat of the Countrie.	Lands profitable and the quantity of it.	Lands Unprofitable and Wast.	Value of ye whole & each of ye sd Lands in ye yeare 1640.
Wm. Dutton Esqr. English Protestant	Ray one quarter of Land.	One hundred and thirtie ffive Ackers.	Arrable, 030 Comon past, Meadow, 060 005	Red bog & Mountainy Rockie } 40	<i>li s. d.</i> 08 : 00 : 00
Wm. Chambers Clke	Gleab Lands Moyra Seaven Belliboes & a halfe of Land.	One hundred & fiftie Ackers	Arrable, 020 Comon past, 030	Red bog & Mountainy Rocky. } 100	<i>li. s. d.</i> 06 : 00 : 00
		285	145	140	<i>li s d.</i> 14 : 00 : 00

The above said quarter of Land called Ray, held by Thomas Dutton Esqr. deceased by Lease from the See of Rapho for fifty eight years from August 1636. Which Lease was made by Act of Parliamt, and confirmed by then Lord Deputy and Councill, the said Lease wee have not seen, but is credibly informed to be so, The sd Land is possessed by William Dutton Esqr. English Protestant, sone to the sd Thomas Dutton deceased, And is bounded on the East wth Derririell, West wth Moyrae, Sowth wth Gorten Lecke, And North wth Innerweybegg.

The above said seaven Balliboes and a halfe of Land called Moyrae is possessed by William Chambers Clk. Protestant, And is bounded East and North wth Ray, West wth Duenmore, and Sowth wth Lereagh.

Forfeited Lands within the Barrony of Kilm^c Crenan. &c.

fol. 1.

PARISH OF AGHNISH.

Name of the Proprietor and his Qualificaçon	Denominaçon of Lands	Number of Ackers by Estimate of the Country	Lands Profitable and the Quantity of it.	Lands Unprofitable and Wast.	Value of the whole and each of the sd Lands in the year 1640.
Irvin McSwyne Irish Papist	Ray one Quarter of Land.	One hundred and fifty Ackers.	Arrable, 060 Pasture and } 060 Shrubby }	Red bog, 015 Rocky moun. 015	<i>li s d</i> 15 : 00 : 00
Grany Nigallogher Relict to Walter McSwyne Irish Papist.	Drumharey half a Quarter of Land.	Seaventy two Ackers.	Arrable, 020 Meadow, 002 Comon past, 050	— — —	<i>li s d</i> 06 : 00 : 00
Neale Mergagh McSwyne sone to Walter McSwyne Irish Papist.	Glenally halfe a Quarter of Land.	Eighty Ackers	Arrable, 008 Mountaine } 052 Pasture }	Red bog } 020 & Mount }	<i>li. s. d.</i> 05 : 00 : 00
		302	252	050	26 : 00 : 00

The above said quarter land called Ray, held by Ervin M^e Swyne, Irish Papist, is bounded on the East and Sowth wth Loughswilly, West wth Glenally, and North wth Belliconally.

The above said halfe quarter land called Drumharey, held by Grany ni gallogher Relict to Walter M^e Swyne deceased in jointer, the Reversion to Irven M^e Swyne Irish Papists, is bounded on the East wth Loughswilly, West wth Ray, North wth Belliconally, and Sowth wth Bellikenny.

The above said halfe quarter of Land called Glenally, held by Neale Mergagh M^e Swyne sone to Walter M^e Swyne Irish Papist, is bounded on the East wth Ray, west wth Crevery, North wth Garrowgart And Sowth wth Gendidally.

fol. 2.

PARISH OF TULLY.

Name of the Proprietor and his qualificaçon	Denominaçon of Lands.	Number of Ackers by Estimate of the Countrie.	Lands Profitable and the Quantity of it.	Lands Unprofitable and Wast	Value of the whole & each of the sd Lands in ye year 1640.
Ervin McSwyne sone to Walter McSwyne Irish Papist.	Balliconally one quarter Land.	One hundred and thirty Ackers.	Arrable, 030 Meadow, 090	Red bog, 010	<i>li s d</i> 12 : 00 : 00

FORFEITED LANDS IN BARONY OF KILLMACCRENAN

The said Ervin McSwyre Irish Papist.	Drumcloghen one qrter	Two hundred and Seaven Ackers.	Arrable, 050	Red bog, Rocky } 014 Mount } 020	<i>li s d</i> 11 : 00 : 00
	Glendidally half qrter being one quarter & a halfe of Land.		Meadow, Pasture, 120		
Grany Ni Gallogher Relict to Walter McSwyne Irish Papist.	Bellikennay one Quarter of Land	One hundred & thirti Ackers	Arrable, 030	Red bog & } 10 Mountaine }	<i>li s d</i> 08 : 00 : 00
			Comon pa, 090		
		467	413	054	<i>li s d</i> 31 : 00 : 00

The above said quarter land caled Belliconally, held by Ervin McSwyne, sone to Walter McSwyne Irish Papist, yet one halfe quarter thereof claimed by Thomas Wallace and Robert Algeo Scotts Protestants by Capitulacon of the Surrender of Dowgh Castle untill Candlmasse in the yeare 1655, (vizt.) the said quarter Land is bounded on the East wth Ray, North wth Glendidally, West wth Glenally, and Sowth wth Kairne.

The above quarter and a halfe of Land called Drumcloghen, held by the sd Ervin McSwyne, yet the halfe quarter called Glendidally, claimed for the forsd tyme, by the sd psons (vizt.) the sd Land is bounded on the East wth Belliconally, West wth Garrowgart and Clagin, North wth the same, and Sowth wth Kairne.

fol. 3

PARISH OF KILLGARVAN.

Names of the proprietor and his qualificacon	Denominacon of Lands	Number of Ackers by Estimat of ye Country.	Lands profitable and the quantity of it.	Lands Unprofitable and Wast	Value of the whole and each of the sd Lands in the year 1640.
Owen McMuragh McSwyne, and Ralph McSwyne Irish Papists	Creeve one qrter of Land.	One hundred and sixty Ackers.	Arrable, 030	Red bog, Shrubby } 010 Wood } 020	<i>li s d</i> 16 : 00 : 00
			Comon past, 100		
Torlagh McCaffer O'Donnell, and Owen McMuragh Irish Papists	Aughterglyn half a quarter and two Ballibes of Land With two balliboos more of Legland.	One hundred and sixty Ackers	Arrable, 020	Red bog, Shrubby } 030 Wood } 030	<i>li s d</i> 08 : 00 : 00
			Mount pa, 080		
		320	230	090	<i>li s d</i> 24 : 00 : 00

The above said quarter land called Creeve hold by Owen McMuragh McSwyne and Ralph McSwyne Irish Papists, is bounded on the East wth Loughswilly, West wth Aughterglyne, North wth Cornegarrow and Sowth wth Drumsallagh.

The above said quarter Land called Aughterglyne and Legland, held by Torlagh McCaffer O'Donnell and Owen McMuragh Irish Papists, is bounded on the East wth Creeve, West wth Gortcally, North wth the head of Dunrumen, and Sowth wth Glenalla.

fol. 4.

PARISH OF CLANDEVADOCK.

Names of the Proprietor and his Qualificaçon	Denominaçon of Lands.	Number of Ackers by Estimate of the Countrie.	Lands profitable and the Quantity of it.	Lands Unprofitable and Wast.	Value of the whole and each of ye said Lands in the year 1640.
Donnell og M ^e Swyne M ^e Donnell Gorm Irish Papist	Rinducharigg on q ^r ter Muynagh one q ^r ter being two quarters of Land	Two hundred and fowerty Ackers	Arrable, 040 Meadow, 001 Mount & heathy past. } 100	Red bog, 050 Rocky, 050	li s d 20 : 00 : 00
Hugh buy M ^e Swyn M ^e Donnell gorm Irish Papist	Leadmore one q ^r ter Glinsh one q ^r ter being two quarters of Land.	Two hundred and fowertie Ackers.	Arrable, 050 Mount & heathy pa. } 120	Red bog 040 Rocky 030	li s d 14 : 00 : 00
Donnell Gorm M ^e Swyne Irish Papist.	Duaghmore One Quarter of Land	One hundred and Twenty Ackers	Arrable, 020 Comon pa, 040	Red bog, 040 Sandy Land, 020	07 : 00 : 00
Mary Ni Swyne relict to Walter M ^e Swyne Irish Papist	Bellihureskie on third parte of a Quarter Land called Rannaghduy.	fifty three Ackers	Arrable, 008 Pasture, 025	Rocky, 020	li s d 02 : 10 : 00
		653	403	250	43 : 10 : 00

The above said two quarters of Land called Rinducharigg and Muynagh, held by Donnell og M^e Swyne M^e Donnell Gorm M^e Swyne Irish Papist, is bounded on the East North and Sowth wth Mullroy and on the West wth Belliherin.

The above said two quarters of Land called Leadmore and Glinsh, held by Hugh bui M^e Swyne, son to the sd Donnell Gorm M^e Swyne Irish Papist, is bounded East and Sowth wth Belliherin, West wth Dowaghmore, and North wth Mullroy.

The above sd quarter land called Dowaghmore held by Donnell Gorme M^e Swyne Irish Papist, is bounded East wth Leddan, West wth Gortnathra, North wth Mullroy, and Sowth wth Leadmore.

The above sd thirde part of a quarter land called Bellihuresky a^ls Rannaghduy, held by Mary Ni Swyne relict to Walter M^e Swyne Irish Papist, and sone to the above named Donnell Gorme M^e Swyne, by Jointer is bounded East wth Tullindale and Leddan, West wth Belliherin, North wth Bellihureskie, and Sowth wth Leddan,

fol 5.

PARISH OF CLANDEVADOCK.

Names of the proprietor and his qualification	Denominaton of Lands.	Number of Ackers by Estimate of ye Countrie	Lands profitable and the quantity of it.	Lands Unprofitable and Wast.	Value of the whole and each of the sd. Lands in the yeare 1640.
Mary Ni Swyne Relict to Walter McSwyne Irish Papist.	Bellihernan one qrtter finwalty one qrtter being two quarters of Land.	Two hundred and forty one Ackers.	Arrable, 050 Meadow, 001 Pasture, 130	Red bog 020 Rocky 022 Land covered wth Sand } 018	<i>li s d</i> 17 : 00 : 00
Donnell og Mc Donnell Gorm Mc Swyne Irish Papist	Tombe one qrtter of Land.	Eightie Ackers	Arrable, 010 Comon pa, 030	Red bog, 020 Rocky, 020	<i>li s d</i> 04 : 00 : 00
The sd Donnell og Mc Swyne, &c.	Killdrum one qrtter of land.	Sixty Ackers	Arrable, 015 Mount pa, 025	Rock, } 020 Mountaine }	<i>li s. d</i> 04 : 00 : 00
Mullmury og Mc Mullmury duff Mc Swyne Irish Papist.	Magheridrumon als Magheridrumon of the Island one Quarter of Land.	One hundred and fowerty Ackers.	Arrable, 040 Comon pa. 080	Rocky, 015 Red bog, 005	<i>li s d</i> 12 : 00 : 00
		521	381	140	<i>li s. d.</i> 37 : 00 : 00

The above said two quarters of Land called Bellihernan and finwalty, held by Mary Ni Swyne, Relict to Walter Mc Swyne, sone to Donnell Gorme deceased Irish papist, by jointer, the Reversion to Allexr. Mc Swin Irish Papist, (Vizt.) the sd Land is bounded East wth Magheridrumen, West wth the ocean, North wth Bellihureskie, and Sowth wth the Lough of Kindrum.

The above said two quarters of Land called Tombe and Killdrum, held by Donnell og Mc Donell Gorme Mc Swin deceased Irish Papist, (Vizt.) the Quarter Land called Tombe, is bounded on the East wth Glenfanett, West wth Magheridrumen, North wth Kindrum, and Sowth wth finwalty, The quarter called Killdrum, is bounded East wth Carrowcuilt and Croghen, West wth Tombe, North and Sowth wth Tullindale.

The above said quarter land called Magheridrumen &c. held by Mullmury og Mc Mullmury Duffe Mc Swine Irish papist, yet Rose Ni Swyne, relict of the sd Mullmury Duffe Mc Swyne Irish papist, claimeth the one halfe thereof in Jointer, the said Land is bounded East wth Glenfanett, and Dowagh Cramley, West wth Ariherinmore, North wth the Lough of Bellihernan, and Sowth wth Tombe.

fol. 6.

PARISH OF CLANDEVADOCK.

Names of the proprietor and his Qualificacon	Denominacon of Lands.	Number of Ackers by Estimate of the Countrie	Lands profitable and the quantity of it	Lands Unprofitable and Wast	Value of the whole and each of the sd Lands in the year 1640.
Donnell og M ^e Donnell Gorme M ^e Swyne, And Honora Ni Swyne relict to ye sd Donell Gorme Irish Papists.	Arriherinmore one qrtter of Land Arriherin bui one Quarter, being two Quarters of land	Two hundred and seaventy Ackers	Arrable, Comon } 055 heathy } Pasture } 180	Rocky Mountaine } 035	<i>li s d</i> 20 : 00 : 00
The said Donell og M ^e Swyne &c.	Dowaghbeg and Dowaghknabine One quarter of Land.	One hundred and Twenty Ackers.	Arrable, Comon pa, } 020 & heathy } 070	Red bog, } 005 Rocky mount. } 015 Sandy Land, 010	<i>li. s. d.</i> 12 : 00 : 00
The said Donnell og M ^e Swyne &c.	Carrowblagh halfe a quarter of Land.	Sixty Ackers.	Arrable, Comon } 008 heathy } 052 Pasture }	— — — —	<i>li s d</i> 03 : 00 : 00
The above said Honora Ni Swyne &c.	Glenfanett one Quarter of Land	One hundred and Twenty Ackers	Arrable, } 020 Heathy } 090 Pasture }	Red bog, 010	<i>li s d</i> 07 : 00 : 00
		570	495	075	<i>li s d</i> 42 : 00 : 00

The above said two quarters of Land called Arriherinmore and Arriherinebin, held by Donnell og M^e Donnell Gorm M^e Swyne Irish Papist, yet the Quarter Land called Arriherinmore is claimed by Honora Ni Swyne Irish Papist, relict to the sd Donnell Gorme M^e Swyne in Jointer, (Vizt.) the sd two Quarters of Land is bounded East and West wth the Sea, North wth Magherydrumon, and South wth Magherydrumon of the Island.

The above sd quarter and a halfe of Land held by the sd Donnell og M^e Swyne Irish Papist, (Vizt.) the quarter land called Dowaghbeg and Dowaghknabin, is bounded East wth the Ocean, West wth Arriherinebin, North wth Glenfanett, And Sowth wth Carrowblagh. The halfe quarter land called Carrowblagh is bounded on the East wth Cravross, West & North wth Glenfanett, and Sowth wth Dowaghbeg.

The above sd. quarter Land called Glenfanett, held by Honora ni Swyne relict to the sd Donnell Gorme M^e Swyne in Jointer. And is bounded.

	Number of Ackers	Lands Profitable.	Lands Unprofitable.	Value of the whole in the year 1640. <i>li s. d.</i>
Totall ¹ of the wthin mencoed pish of Claudevadock	2171	1607.	564.	157 : 10 : 00

¹ This includes 427 acres in fol. 7.

fol. 7.

PARISH OF CLANDEVADOCKE.

Names of the proprietor and his Qualificaçon	Denominaçon of Lands	Number of Ackers by Estimate of the Countrie.	Lands profitable and the Quantity of it.	Lands Unprofitable and Wast.	Value of the whole & each of ye sd lands in ye yeare 1640.
Neale Mergagh McSwyne Irish Papist.	Bellihureskie als Cowlknock being one qrtter of Land	One hundred & Twentie Ackers.	Arrable, 020 Comon pa. 060	Red bog, 040.	<i>li s d</i> 08 : 00 : 00
The said Neale Mergagh McSwyne And Ralph McSwyn Irish Papists	Cornegarrow one Quarter of Land	Eighty Ackers	Arrable, 015 Comon past, 055	Red bog, 010	<i>li s. d.</i> 08 : 00 : 00
Torlagh Ro McManus og O Donell Irish Papist.	Gortnottragh one qrtter of Land.	One hundred and Sixty Ackers.	Arrable, 020 Comon pa, 100	Rocky Mount } 040	<i>li s d</i> 16 : 00 : 00
		360	270	090	<i>li s d</i> 32 : 00 : 00
Donaghy McManus McSwyne Irish Papist.	Corrith halfe a Quarter of Land.	Sixtie Seaven Ackers.	Arrable, 008 Mount pa, 050	Rocky, 009	<i>li s d</i> 03 : 00 : 00 whereof Crowne Rent <i>li s. d</i> 00 : 10 : 00
		427	328	099	35 : 00 : 00

The above said quarter land called Bellihureskie als Cowlknocke, held by Neale Mergagh McSwyne Irish Papist, is bounded East wth Leddan, West and Sowth wth the Gleab of Bellihureskie, and North wth Gortnathra.

The above quarter land called Cornegarrow, held by the sd Neale Mergagh McSwyne and Ralph McSwyne Irish Papists, is bounded East wth the Ocean Sea, West wth Glenvarr, North and South wth the qrtter of Creev.

The above said quarter land called Gortnottragh, held by Torlagh Ro McManus og o Donell Irish Papist, is bounded East wth Mescan-meave, West wth Carlan, North wth Mullroy, and Sowth wth Carrowcuilt.

The above said halfe quarter of Land called Corrith, held by Donaghy McManus McSwyn is Mortgaged to John Conyngham of Tully Scotts Protestant, by the sd Donaghy McManus McSwyne.

fol 8.

PARISH OF CLANDEHURKA.

Names of the proprietor and his Qualificaçon	Denominaçon of Lands.	Number of Ackers by Estimate of the Countrie	Lands profitable and the Quantity of it.	Lands Unprofitable and Wast.	Value of ye whole and each of the sd Lands in ye yeare 1640.
Torlagh Roe O Boyle Esqr. Irish Papist.	Aughellettiff one halfe quarter of Land.	Sixty Ackers	Arrable, 008 Comon pa, 012	Red bog, 010 Rocky heath } 030	<i>li s d</i> 08 : 00 : 00
Torlagh og m ^o Coll m ^o Swyne Irish Papist	Garvary one Quarter of Land	One hundred and fowerty Ackers.	Arrable, 015 Comon pa, 030 Mount pa, 040	Red bog, 045 Shrubby Wood } 010	<i>li s. d.</i> 08 : 10 : 00
Hugh Doragh O Dougan Irish Papist	Skeough One Quarter of Land.	One hundred and fifty Ackers.	Arrable, 016 Mount pa. 070	Red bog, 064	<i>li s d</i> 10 : 00 : 00
		350	191	159	<i>li s. d.</i> 26 : 00 : 00

The above said halfe quarter land called Aughellettiff held by Torlagh Ro O'Boyle Esqr. Irish Papist, is bounded on the East wth Rinnisligo, West wth Du castle, North wth the Strand of Clunimass, and Sowth wth the Strand of Airds.

The above sd quarter land called Garvary held by Torlagh og m^o Coll m^o Swyne Irish papist, is bounded on the East wth Crusallagh, on the North wth the same, West wth Ruskie, and South wth Callebber.

fol. 9.

PARISH OF CLANDEHURKA.

Names of the proprietor and his Qualificaçon	Denominaçon of Lands.	Number of Ackers by Estimate of the Countrie.	Lands profitable and the Quantity of it.	Lands Unprofitable and Wast	Value of the whole & each of ye sd Lands in ye yeare 1640.
Seely og ni-Swyne Irish Papist.	Magherimenagh one quarter Land	One hundred and thirty Ackers.	Arrable, 040 Mount pa. 060	Rocky heath } 020 Ground covered wth Sand } 010	<i>li s. d</i> 15 : 00 : 00
Torlagh Ro O'Boyle Irish Papist	Aultercum als Airds one Quarter Land	One hundred thirty foure Ackers	Arrable, 035 Comon pa, 020 Mount pa. 039	Rocky Heath } 040	<i>li s d</i> 25 : 00 : 00
		264	194	070	<i>li s d</i> 40 : 00 : 00

The above said quarter Land called Magherimenagh, held by Seely og Niswyne Irish Papist in Jointer. The reversion to Collonel Myles M^o Swyne Irish Papist, is bounded on the East wth Corgreganagh, West wth Murroe, Sowth wth Porteneland, and North wth the Ocean Sea.

The above sd quarter land called Aultercum als Airds held by Torlagh O Boyle Irish Papist is bounded on the East, North, and Sowth wth the Sea, and on the West wth Rinisligo.

fol 10.

PARISH OF CLANDEHURKA.

Names of the proprietor and his Qualificaçon.	Denominaçon of Lands.	Number of Ackers by Estimaf of the Countrie.	Lands profitable and the Quantity of it.	Lands Unprofitable and Wast.	Value of the whole & each of the sd Lands in ye yeare 1640.
Torlagh Roe O'Boyle Esqr. Irish Papist	Clownimass one qrter Ballimor one qrter Duore one quarter Killdoragh the Lower halfe qrter being three qrters & a halfe of Land	fower hundred & sixty five Ackers.	Arrable, 096 Comon pa. 110 Mount pa. 170	Red bog. 042 Rocky. 039 Land covered wth sand } 008	<i>li s d</i> 60 : 10 : 00
The said Torlagh O'Boyle, &c.	The Upper halfe quarter of Killdoragh Carrownemadie a qr. being one qrter & a halfe of Land.	Two hundred and Eight Ackers	Arrable, 020 Comon pa. 018 Mount pa, 128	Red bog, 042	<i>li s. d.</i> 25 : 00 : 00
The said Torlagh O'Boyle &c.	Crinishmeare a qr. Killm ^o illow one qrter Gortenlecke a qrter being three qrters of Land	fower hundred & Ten Ackers	Arrable, 040 Comon pa. 120 Mount pa. 120	Red bog. 130	<i>li s. d</i> 45 : 00 : 00
The said Torlagh O'Boyle, &c.	Cluenmore half qr. Cashillbryard half a quarter being one qrter of land.	One hundred and six Ackers	Arrable, 016 Mount past, 064	Red bog. 006 Rocky, 020	<i>li s d</i> 16 : 00 : 00
		1189	902	287	<i>li s. d</i> 146 : 10 : 00

The above said three quarters and a halfe of Land called Clunimass &c held by Torlagh Ro O'Boyle Esqr. Irish Papist, yet claimed by Francis Stanton, son to John Stanton Deceased English Protestant, wch Land was Mortgaged unto the sd John Stanton by the sd Torlagh O Boyle for one hundred and Eighty pounds Ster : It is bounded on the East wth the Ocean Sea, West wth the upper halfe qrter of killdoragh, North wth Sheshiagh, and Sowth wth Cashellmore.

The above sd five quarters and a halfe of Land, held by the said Torlagh Ro O Boyle Irish Papist, Vizt. the quarter and a halfe called Killdoragh &c. is bounded on the East wth Derrikerein, West wth Ray and North wth Dirriell, and Sowth wth feymore. The three quarters called Crinishmeare &c. is bounded on the East wth Crussellagh, West wth Innerweymore, North wth the River of Clune, Sowth wth Owencharry. The qrter land called Cluenmore &c. is bounded East wth Ducashell, West wth Dirriherin, North wth Bellimore, and Sowth wth Cluenbegg.

Total of the wthin ¹ mençoned pish of Clandehurka	Number of Ackers	Lands profitable	Lands Unprofitable	Value of the whole in ye yeare 1640. <i>li s d</i>
	1803.	1287.	516	206 : 10 : 00

¹ This statement appears on the back of " fol 10."

fol. 11.

PARISH OF TULLOGHOBEGLY.

Names of the proprietor and his Qualificaçon	Denominaçon of Lands.	Number of Ackrs by Estimate of the Countrie.	Lands profitable and the Quantity of it.	Lands Unprofitable and Wast	Value of the whole & each of ye sd Lands in ye yeare 1640.
Torlagh og m ^c Owen m ^c Conner og o'Gallogher Irish Papist.	Beltany one half Quarter.	Seaventie seven Ackers	Arrable, 010 Mount pa. 030	Blake bog, 17 Rocky, 020	li s d 07 : 00 : 00
Donaghy og m ^c Swyne M ^c Neale Mergagh M ^c Swyne Irish Papist.	Doore halfe a Quarter of Land	fifty three ackers.	Arrable, 003	Red bog & Mountaine Rocky. } 40 010	li s. d 01 : 10 : 00
Collonell Miles Swyne, Irish Papist.	Dunluy als belliboden being the Eight pt of one Quarter Land.	One hundred and Twentie Ackers	Arrable, 001 Mount pa. 019	Blak Bog, & mount } 100	li s. d 03 : 00 : 00
		250	063	187	li s. d. 11 : 10 : 00

The above sd halfe quarter land called Beltany, held by Torlagh og M^c Owen M^c Conner og O Gallogher Irish Papist, is bounded on the East wth Tulloghobegly, West wth the other halfe Quarter called Beltany, Sowth wth Dunluy, North wth Cashillm^cinaw.

The above sd halfe quarter of Land called Doore, held by Donaghy og m^c Swyne m^c Neale Mergagh m^c Swyne Irish Papist, is bounded East wth Clady, West wth the River of Doore, Sowth wth the other halfe Quarter of Doore, and North wth the Ocean Sea.

The above sd Eight parte of the quarter of Land called Dunluy &c. held by Myles Swyne, Irish Papist, is bounded East wth the River of Cladie, West wth the Barrony of Boylagh, Sowth wth Gartan, and North wth Magherygallen.

fol. 12.

PARISH OF RAY.

Names of the proprietor and his Qualificaçon	Denominaçon of Lands.	Number of Ackers by Estimate of the Country.	Lands profitable and the Quantity of it	Lands Unprofitable and Wast	Value of the whole and each of the sd Lands in the yeare 1640.
Torlagh Roe O'Boyle Esqr. Irish Papist	fawenmore one halfe Quarter of Land.	Seaventie Six Ackers.	Arrable, 006 Mountain Pasture } 030	Red bog & Mount } 40	li s. d. 06 : 00 : 00
		076	036	040	li s d 06 : 00 : 00

The above said halfe quarter of Land called fawenmore, held by Torlagh Roe O'Boyle Irish Papist, but claimed by Francis Stanton to John Stanton deceased, being wth other Lands Mortgaged to the sd John Stanton by the sd Torlagh Roe O Boyle for one hundred and Eighty pounds sterl : (vizt.) the said Land is bounded on the East wth the quarter of Murro, West wth Ray, Sowth wth Dirririell, and North wth Inerwey.

INDEX¹

ENGLISH PROTESTANTS	ENGLISH PROTESTANTS
A	L.
Luke Ash, page, 20. Robert Aikin, page, 32.	William and David Lyne, page 18.
B.	M.
Henry Brooke, 1, 2, 10, 11.	Gilbert M ^e Ilwee, page. 1.
C.	O
Widow Chichester, page .10. John Cunyngham, page, 14. Patrick Campbell, page, 19. Collin Campbell, page, 19.	Wibrant Olpherts, page, 28, 29, 32.
D	P.
Thomas Dutton, page, 21, 29, 30 Sr. Paule Davis, page, 26, 29, 30.	Richard Perkins, page, 3, 13, 17. Provost and fellows of } page 7, 8, 9, [13] 17. the Colledge of Dublin }
E.	R.
Robert Eweing, page 1.	John Rowly, page, 14, 18.
G.	S.
Sr. Wm. Gore, page, 3, 6.	Thomas Stewart, page, 1, 11, 14, 15, 18. Sr. Wm. Stewart, page, 11, 12, Coheires of John Sanford, page, 10, 23, 24, 25, 30, Francis Stanton, page, 27. James M ^e Swyne, page, 17. Donell og M ^e Swyne, pag. 20. Mary M ^e Swyne page, 20.
H.	W.
Charles Hamilton, page 3, 4, 5, 6, 10. The Coheires of James Hamilton page, 13, 22 and 23d. Francis Hart, page, 31.	Henry Wray, page, 2, 5, 14.
K.	
John Kingsmill, page, 2, 5, 10, 11, 15. Andrew Knox, page, 16.	

¹ This Index of Proprietors refers to first section of barony text—pages 88-118 of Vol. The indices to the second and third sections (Church and Forfeited Lands) appear at page 140. For Index of Lands, see page 423.

TOTAL OF PROPRIETORS' LANDS

	Number of Ackers	Lands profitable	Lands unprofitable	Value of the whole in the yeare 1640	Whereof Crowne Rent.
Total of the Lands belonging to the wth ¹ menconed English Protestants Proprietors	24763	17845	06918	<i>li s. d</i> 1761.. 10.. 08	<i>li s. d</i> 161 : 02 : 11

¹ This statement appears on the back of the preceding Index page.

INDEX OF CHURCH LANDS.	INDEX OF FORFEITED LANDS.
NAMES OF ENGLISH PROTESTANTS ¹	NAMES OF IRISH PAPISTS ²
<p style="text-align: center;">A.</p> <p>Robert Aiking Clk. page. 11.</p>	<p style="text-align: center;">B</p> <p>Torlagh Roe O Boyle, page, 8, 9, 10, 12.</p>
<p style="text-align: center;">C</p> <p>John Cunyngham, page the, 2, 7. Alexr. Cunyngham, page 8. Wm. Chambers, Clke, page, 14</p>	<p style="text-align: center;">D</p> <p>Torlagh McCaffer O'Donnell, page, 3. Torlagh Ro M^e Manus og O'Donell, page, 7 Hugh Doragh O Dowgan, page, 8.</p>
<p style="text-align: center;">D</p> <p>Thomas Drumond Clke page, 6, 7. Adam Dunlape, page, 8. William Dutton, page, 13, 14.</p>	<p style="text-align: center;">G.</p> <p>Grany Nigallogher. Torlagh og M^e Connō og o Gallogher, page 11.</p>
<p style="text-align: center;">G</p> <p>Thomas Groves, page 3.</p>	<p style="text-align: center;">S.</p> <p>Irvin M^e Swyne, page, 1, 2. Neale Mergagh M^e Swyne, page, 1, 7. Owen M^e Muragh M^e Swyne, page, 3 Donell og M^e Donell gorm M^e Swyne, page, 4, 5. Hugh Buÿ M^e Swyne, page 4. Donell gorme M^e Swyne, page 4. Mary Ni Swyne, page, 4, 5. Mullmury M^e Mullmuryduffe M^e Swyne, page 5. Honora Ni Swyne, page, 6 Torlagh og M^e Coll M^e Swyne, page 8. Seely Ni Swyne, page 9. Donaghy og M^e Neale Mergagh M^e Swyne, page, 11. Collonell Myles Swyne, page, 11.</p>
<p style="text-align: center;">H</p> <p>Alexr. Henderson, page, 2, Charles Hamilton, page, 2, 3, 5.</p>	
<p style="text-align: center;">K.</p> <p>James Knox, page, 4, 8.</p>	
<p style="text-align: center;">M.</p> <p>William Mortimer, page, 8. David Mortimer, page, 8. Elise M^e Cullogh, page, 12.</p>	
<p style="text-align: center;">P.</p> <p>Henry Paton, page, 8</p>	
<p style="text-align: center;">S.</p> <p>Wm. Semple, page, 1. Thomas Stewart, page, 6. The Coheires of John Sanford page, 9. Alexr. Stewart, page, 9, 10, 12.</p>	
<p style="text-align: center;">T.</p> <p>Hugh Thomson, Clke, page, 8, 10, 11.</p>	
<p style="text-align: center;">V.</p> <p>William Vans, page, 5.</p>	

¹ This Index refers to second section of barony text—pages 119-128 of Vol. For Index of Lands, see page 425.

² Refers to third section of barony text—pages 129-137 of Vol. For Index of Lands, see page 425.

TOTAL OF CHURCH & FORFEITED LANDS

Church Lands	Number of Ackers.	Lands profitable	Lands Unprofitable	Value of the whole in the year 1640.
Total of the Lands belonging to the menconed Protestants Leasees } English	5595	3769	1826	<i>li s. d.</i> 258 : 17 : 06
Total of the Lands belonging to the wthin ¹ menconed Irish Papist. ² }	5322	3830	1492	<i>li s d</i> 259 : 10 : 00

This is a perfect Survey of all the Lands in the Barrony of Kilmecrenan taken by us. Dated att Londonderry ye 8th of March 1654.

GEO CARYE
WM. DUTTON.

TRIS BERESFORD.
MICH : BERESFORD.

A true copy

JAMES MILLS
D K.R.

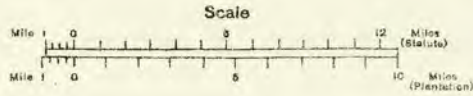
7·11·00

¹ This statement appears on the back of the preceding Index page.
² Totals for areas should not be accepted without verification.

Co. LONDONDERRY

"Baronies and Territories" with boundaries
of the year 1654-1655.

The regions covered by these various divisions of the County
are indicated by the insertion of a number of place-names as
current at the present-time.



The towne liberties & Barony of COLERA¹ in the COUNTY OF LONDON-DERRY²

*The names of the severall parishes in that towne, liberties & barony
hereafter followeth viz^t.*

COLERANE PARISH

PART OF BALLYRASHEAN PARISH³

PART OF BALLYAGHRAN PARISH

PART OF BALLYWILLEN PARISH³

DUNBOE PARISH

KILLOWEN PARISH

CAMUS PARISH⁴

AGHADOWEY PARISH

KILREA PARISH

ERRAGELL PARISH

DISERT-TOHILL PARISH

¹ The Q.R.O. copy indicates that the remainder of the name of the barony (Coleraine) obliterated or illegible in original text.

² The Charter of King Jas I., 29 Mar. 1613., recites that the lands, &c., to be thereby granted to the Society of the Governor & Assistants, London, New Plantation, were to be consolidated & made one entire county to be called the Coy. of Londonderry (Vol. of Proceedings, Skinners' Co. v Irish Society, R. I. Academy). Three of the four baronies of this new county viz. Coleraine, Kenaght, and Tirkerin formerly comprised the county of Coleraine "otherwise called O'Cahan's County" [country] (Plantation of Ulster, Hill, p. 97). The fourth barony, Loughinsholin was of Tyrone; see note p. 247.

³ Remainder of parish in Dunluce bar. Co. Antrim.

⁴ Cf., present parish of Macosquin.

The towne liberties & barrony of Coleraine as its bounded.

The towne & liberties of Coleraine on ye East side of ye River of Bann being pt of ye Barrony of Coleraine is bounded upon ye North wth the sea on ye east & south wth ye barrony of Dunluce in the County of Antrim¹ And on ye West wth ye River of Bann. There is not any English ptestants estates wth in ye sd liberties, save ye City of London who hath three thousand acres & some few freeholds purchased from the Irish wch heereafter is more at large signified.

The other pt of ye barrony of Coleraine lying on ye west side of the River of Bann is bounded on ye East wth the River of Bann, on the South wth the barrony of Loghinsholin on ye west wth the Barrony of Kenaght ranging alongst ye mountains (comōmly called the mountaines of Coleraine), untill it meete wth the Rocks on ye southward pt of Magilligan, & from thence on ye North wth the Sea.

There is little of emenency or noate remarkeable wthin ye sd barrony save the River of Bann, wch is ffamous for its salmon ffishing,—in many

pts thereof, more especially for that greate salmon draught, fisth wth nett & boate wthin halfe a mile of Coleraine, up the River, to the Southward, neere the place called the leape where is also greate quantiytes caught wth loopes. This ffishing together wth the towne of Coleraine & land above menēoned belonging thereunto as also all the Temporall Lands, on that pt of ye Barrony, lying on ye west side of ye River of Bann, doe belong to the City of London & severall of the cheife company's therein, for wch as also for the City of Londonderry & ye proporēons of lands belonging to the severall companys in the remaining pt of ye County, paid to the Crowne p ann the sum of two hundred pound sterling

The land is indifferent good both for corne & cattle, most for oates, litle for barly, & lesse for wheate.

£
200 .. 00 .. 00

I. THE TOWNE² & LIBERTIES OF COLERAINE.

Names of the Proprietors & their Quallificacon	Denominācon of Land	Nombr of acres by estimacon of the Country.	Land pfittable & ye quantity of it.	Land unprofitable and wast	Crowne rent & Rack rent as in anno 1640.
The City of London	The towne & ye three thousand acres about Coleaine	Three thousand acres	Arable Pasture & Meadow } 3000	— — —	Included in ye Cityes rent.

PART OF THE PARISH OF BALLEAGHERAN³ IN THE SAID LIBERTIES OF COLERAINE.

					£ s d
William Barraby English Protestant	The halfe of Crosreagh	Twenty acres	Arable Pasture	10. 10.	1 . 00 . 00 to ye Earle of Antrim
William Barraby & Symon Hillman English Protestants	Two Orters of Ballegea-lagh	Sixty acres	Arable Rocky Pasture	20 40.	0 . 10 . 00 to ye sd Earle
		80 Acres		80.	— — — 0 - 15 - 0

¹ See Down Survey map where part of parish of Ballymony is shown to be within the Liberties.

² "All lands &c within the town of Coleraine & within space of 3 Irish miles to be measured from middle of towne on each, all & every side of the same . . . for ever to be part & parcel of the town of Coleraine & within its jurisdiction & liberties" (Charter of James I., *ante*, p. 143).

³ See, also, forfeited lands in the Liberties p. 155.

PART OF THE PARISH OF BALLEWILLIN¹ IN THE SAID LIBERTIES.

Symon Hillman English Protestant	Gragarta Varran halfe a towne	ffortie acres	Arable Pasture	30. 10.		0. 05. 00. to ye sd Earle
Will: Barraby English Protestant	The other halfe of Gragartavarran	ffortie acres	Arrable Pasture	20. 20		0. 05. 00 to ye sd Earle
		80 Acres	8 — —	— — —		0. 10. 00

2. PART OF THE PARISH OF BALLERESHEAN² IN THE SD LIBERTIES OF COLERAINE.

Name of the Proprietr &c	Denominācon of Land	Nombr of Acres.	Land Profittable	Land unprofittable	Rent as in anno 1640.	
Symon Hilman Engl: Protestant	One Qrter of Cooldara & halfe a Qrter of Drummore	ffittie five acres	Arable Pasture	25. 20	Red bogg 10.	£ s. d 0. 10. 00 to ye Earle of Antrim
	Halfe a Qrter of Drumduan	Twenty five acres	Arable Pasture	10. 10.	Redd bogg 05.	
		80 Acres	65.	15.		0. 10. 00
Georges Brookes & William Godfrey Junior Engl: Protestant	Part of Knockentarny	Thirtie Acres	Arable & Pasture	} 30.		0. 05. 00 to ye sd Earle.
		30 Acres	30.			0. 05. 00

¹ See also Forfeited lands in the Liberties p. 156.

² *Idem* p. 157.

Parish of Dunboe

This parish lying on ye west side of ye River of Bann is bounded on ye East with the sd River, on ye South with the Parish of Killowen, on ye North wth the sea, & on ye mountaines of Coleraine wch boundeth that pt of ye Barrony exprest in Page ye first.

Names of the Proprietors &c	Denominaçon of Land.	Numbr of Acres &c.	Land profittable.	Land unprofittable	Crowne rent as in anno 1640.
The Company of Clothworkers London	Clanconnagh Lissabuddell Glasnetarney halfe Tuburclare Aghkeerymore Aghkeerybegg Bratwell Killneweety Ballebete begg Ballebete more Knockcroghere ffoymullan Ballygarragh Knockamult two Donnerrees fformoile Balliworricke begg Ballyworricke more two Gortecavans two Dunallyes two Ballenestrones two Dartressmore Ardena two Ardicleanes Ballimony. Carnete Ardsornan Balliwillin Bogg : Logh hog Ardedillan in all thirty eight townelands & a halfe	Two thousand one hundred & twenty acres.	Arrable 972. Pasture 464. meadow 043.	Mountaine & Bogg } 641.	Included in ye Cittyes rent.
	38 Townes & $\frac{1}{2}$	2120 Acres	1479	641	

4.

PARISH OF DUNBOE.

Name of the Proprietrs &c	Denominaēon of Land	Nombr of acres	Land profittable	Land unprofittable	Crowne rent as in anno 1640.
Doctor John Richardson Engl: Protestant	Grandge Begg	Sixtie five acres.	Arrable Pasture 20. 05.	Mountaine 40.	Included in ye Citties rent.
Hugh Montgomery & Thomas McClelland Scottish Protestant	Altibrina Dennygarran	Sixtie one acres	Arrable Pasture } 16. 07. Mountaine }	Mountaine 38.	Included in ye Cittyes rent.
		126 acres	48 — —	78 — —	
The Company of Marchant Taylors London	Two Ballenrees	One hundred acres	Arrable Pasture 50. 50.		Included in ye Cittyes rent.
		100 acres	100.		
Thomas Hall Clerke in right of his wife Engl: Protest.	Ballimidiganmore one towneland.	ffortie five acres.	Arable Pasture 40. 05.		Included in ye Cittyes Rent
		45 Acres	45.		

5.

Parish of Killowen

This is the least Parish wthin the Barrony of Coleraine it hath onely these townes undernamed therein, & two church townes. It is bounded on the East wth the River of Bann, on the South the Parish of Camus, & on the North and West wth the Parish of Dunboe.

Names of the Proprietrs &c	Denominacon of land	Number of acres	Land profittable	Land unprofittable	Crowne rent as in Anno 1640
The Company of Clothworkers London	Maghrebuy begg Magherabuy more Ballimore begg Ballymore more Kilcrannan Eastle toodre ¹ Drumnquill Ballecarne in all eight towne lands	four hundred thirtie two acres.	Arrable Pasture Meadow 172 158 007	Mountaine & Bogg } 95.	Included in the Cittyes Rent.
	8 Townes	432 Acres	337.	95	

¹ Castletoodre in Book of Distribution.

Parish of Camus

This Parish of Camus is bounded on ye East Barrony of Kenaght, & on the North wth the Parish of Killowen and Dunboe. wth the River of Bann, on the South wth the Parish of Agha Doowey, on the West wth the

Names of ye Proprietrs	Denominaçon of land	Number of acres	Land Profitable	Land unprofitable	Crowne rent as in Anno 1640.	
The Company of Marchant Taylors London	Ballelaggan	One thousand seaven hundred & eleaven acres	Arable Pasture Meadow	509. 311. 038	Mountaine Rocks, Shrubs & Bogg } 853.	Included in ye Cittyes rent
	Two Curraghs					
	Gortogan					
	Cullenny					
	Killconnogher					
	Balletegart					
	Moyclare					
	Derdurragh					
	Crosgarr					
	Cashell					
	Litter lowan					
	Ballecannon.					
	Kiltenny.					
	Croghan					
	Cam					
	Balteagh					
	Lismukmurro					
	Craghan					
	Tunduffe					
	Tamig monan					
	Craggibrenan					
	Solenemanna					
ffarrenseir						
Dunderg						
Ardvernus						
Two Ballevennox in all twentye eight townes						
	28 Townes	1711 Acres		858	853	

7-

PARISH OF CAMUS.

Names of ye Proprietors	Denominaçon of land	Numbr of Acres.	Land Profittable	Land unprofittable	Crowne rent as in Anno 1640.	
Nicholas Gill English Protest.	Donneratt one towne Land.	Sixtie acres.	Arrable Pasture Meadow	17. 14. 02.	Shrubb & Bogg } 27.	All these included in ye Cittyes rent
William Godfrey Engl: Protestant	Drumnore one towne land.	Sixtie acres	Arrable Pasture	24. 16	Bogg } 20	
Edward Costerdine Engl: Protestant	Clanlary one towne land	Sixtie acres	Arrable Pasture	23. 15.	Shrubb & Bogg } 22	
Capt. francis Haward English Protestant	Killmackconnell one towne land	Sixtie acres	Arrable Pasture Meadow	20. 22. 03.	Shrubb & Bogg } 15.	
	4 Townes	240 Acres		156.	84.	
The Company of Clothworkers London	Ringrash Ballenteremore Ballenterebegg. Three towne lands.	One hundred seaventie eight acres	Arrable Pasture	80. 30.	Red bogg } 68.	Included in ye Cittyes Rent
John Hatton English Protestant	Ringrash one towne land.	fiftie Acres	Arrable	40	Red bogg } 10.	
	4 Townes	228 Acres		150	78.	
The Company of Ironmongers London	Ballenontan halfe a towne land	Thirtie one acres	Arrable & Pasture } 20	Bogg	11.	Included in ye Cittyes Rent

The above towne land of Donneratt claimed by Maior Robt. Blaire in the behalfe of Mr. John Rowely sonne & heire apparent to Edward Rowely Esqr. who had a mortgage of two hundred & sixty pounds on ye sd towne & was in lawfull possession thereof at & and before the warrs in Ireland

Parish of Aghadowey

This Parish is bounded on the East wth the River of Bann, on the South wth the Parishes of Kilrea & Dessert Toghill on the West wth Erregell & on the North wth the Parish of Camus.

Names of the Proprietrs	Denominācon of land.	Number of Acres.	Land Profitable	Land unprofitable	Crowne rent as in Anno 1640.	
The Company of Ironmongers London	Drumeane	Two thousand acres	Arrable Pasture Meadow	784 510 013	Mountaine Bogg and Shrubwood } 693	Included in ye cittyes rent
	Reaske : Claggin					
	Droughult					
	Gortnedruman					
	Gortfadd					
	halfe Shatna					
	halfe Enishdoole					
	Mota hinch					
	Cullacappull Clunclim					
	Clarahill Ruske					
	halfe of Clonback Scalte					
	Drumstaple					
	Knockduffe					
	Two Cullines					
	Ballimaclo					
	Ballinecane					
	Clunt : Killege					
	Corascankle					
	Ballibracke					
	Drumcrin					
	Kilneglass.					
	Colore.					
	Ballewill					
Glaskurr Lenagine						
Molamore : Lisamore Cullacress						
Regh in all Thirtie three towne lands and a halfe.						
33 Townes & $\frac{1}{2}$	2000 Acres	1307	693			

9.

PARISH OF AGHADOWEY

Names of the Proprietrs	Denominācion of Land	Nombr of Acres	Land Profittable	Land Unprofittable	Crowne rent in Anno 1640	
The Company of Marchant Taylors London	Monnaghan Moynakknogher Cancorb Ballimanagh Killtasse Cullne Lagan The halfe of Shanlamford Tubarran Tugaumlagh Crosmakever Lacklestrum Cragmore in all cleaven towne lands & a halfe	Six hundred & ninetic acres	Arrable Pasture Meadow	195. 156. 007.	Mountaine Rocks & Red Bogg } 332	Included in ye Cittyes rent
	11 Townes & ½	690 acres		358.	332.	
The Company of Mercers London	Lanvour Ballimacooile Carnro Taunlatt four towne lands.	Two hundred & sixtie acres	Arrable Pasture Meadow	80 90 02.	Shrubwood & Bogg } 88.	Included in ye Cittyes Rent
	4 Townes	260 acres		172.	88.	
Leit. Coll Tristram Beresford Engl: Protestant	The two Mohogills Bonagh Mogillmore Carkene in all five towne lands	Two hundred & eightie acres	Arrable Pasture	75. 110.	Shrubwood & Bogg } 95.	Included in ye Cittyes Rent
	5 Townes	280 Acres		185.	95.	

Part of ye Parish of Kilrea

This pt of ye Parish of Kilrea lying in ye Barrony of Coleraine, is bounded on ye East with the River of Bann, on ye South wth this pish

lying in the Barrony of Loghinsholin, on the West wth Desert & Toghill & on the North wth the Parish of Aghadowey.

Names of the Proprietors	Denominacon of land	Number of acres	Land profitable	Land unprofitable	Crowne rent in anno 1640
The Company of Mercers London	Myvanahur Lisnegalvin Monelarban in all three towne lands	One hundred & eightie acres	Arrable 65 Pasture 59 Meadow 02.	Bogg & Shrubwood } 54	Included in ye Cittyes rent.
Leiut Coll : Tristram Beresford Engl : Protestant.	Drumsara one towneland.	Sixtie acres	Arrable 15. Pasture 25.	Shrubwood & Bogg } 20.	Included in ye Cittyes rent.
Maior George Cary English Protestant	Doneide one towneland	Sixtie acres	Arrable 12. Pasture 20. Timber wood 16.	Bogg 12.	Included in ye Cittyes rent.
	5 Townes	300 acres	214	86	

Parish of Erragell

The Parish of Erragell is bounded on the East with the Barrony of Kenaght, & on the North wth the & South wth Desert Toghill, on the West with the Parish of Aghadowey.

Names of the Proprietors	Denominacon of land	Number of acres	Land profitable	Land unprofitable	Crowne rent in anno 1640.
Leiut Coll Tristram Beresford Engl : Protestant.	Clunkin : Ballyerin Coolnascilla Ballerogan Moyghbuy Corrondallage in all six towne lands.	Three hundred & sixtie acres	Arrable 100 Pasture 115.	Bogg and Shrubwood } 145	Included in ye Cittyes rent.
The Company of Marchant Taylors London	Halfe of Shanlamford Ballereagh ffreehedonnell Two towne lands & a halfe	One hundred & fiftie acres	Arrable 052 Pasture 049	Bogg Mountaine & Shrub } 049.	Included in ye Citties rent

PARISH OF ERAGELL

The Company of Ironmongers London	Culbannone one Qr. ter of a towne Slatafart Dunnany Brackabuy	Six hundred & ffifteene acres	Arrable Pasture	195	Mountaine Shrubwood & Bogg	} 206	Included in ye Cittyes rent.
	214.						
The Heiict of Will: Weekes & children	Colkashagan Lisnescreag Altaff Ballerogan Annemore Cagh: Enisholin in all tenn towne land & one Qrter.	Sixtie two acres	Arrable Pasture	22	Bogg & Shrubwood	} 10.	Included in ye Cittyes rent.
	30.						
Paul Canning Esqr. English Protestant	Garvaghey one towne land	Sixtie five acres	Arrable Pasture	32 26	Bogg & Shrubwood	} 07.	Included in ye Cittyes rent.
20 Townes $\frac{1}{2}$		1252 Acres		835		417	

12

Parish of Desert Toghill

This parish is ye most Southwards parish of ye Barrony of Coleraine & is bounded on ye East with the Parish of Aghadowey on the South with Tamlett o'Creille in ye Barrony of Loghinisholin, on the South wth the Parish of Eragell & on ye North wth pt of the Parish of Aghadowey.

Names of the Proprietrs	Denominacon of land	Number of acres	Land profitable	Land unprofitable	Crowne rent in anno 1640.	
Lieut Coll: Tristram Beresford Engl: Protestant	Monnodegg Coolenemar Cooleramar Two Moyennes in all five towne lands.	Three hundred acres.	Arrable Pasture	102 090	Shrubwood & Bogg } 108	Included in ye Cittyes rent.
The Company of Ironmongers London	Tronaltina Edenbane Ballivore Ballagan thre Qrters of Carnereagh Gortecloghin Turkerran Maghremore Three Qrters of Coolbane in all eight towne lands & a halfe.	ffive hundred & tenn acres	Arrable Pasture	197. 243	Mountaine Bogg and Shrubwood } 070.	Included in ye Cittyes rent.

BARONY OF COLERAINE

PARISH OF DESERT TOGHILL

George Church Engl : Protestant	Moyletratoy one towne land.	Sixtie acres	Arrable Pasture	022 018	Bogg and Shrubwood } 20.	Included in ye Cittyes rent
The Company of Mercers London	Dalahy : Lisacrin. Croxlunt : Cragole, Larragh ; Ballimenagh, Ballidonoghen : Car- ballen : Tubber Ballilem in all nine towne lands	five hundred & flortie acres	Arable Pasture	170 195	Bogg and Shrubwood } 175	Included in ye Cittyes rent
Edward Vincent	Tanniringogg one towne land	Sixtie acres	Arrable Pasture	020 020	Shrubwood 20.	Included in ye Cittyes rent
	24 townes & $\frac{1}{2}$	1470 acres		1077	393	

fforfeited lands wthin the said Barrony of Coleraine

13.

PARISH OF BALLEAGHERAN IN YE LIBERTIES OF COLERAINE

Names of the Proprietors & their quallificaçon	Denominãcon of land	Nombꝛ of acres by estimaçon of the Country.	Land profittable & ye quantity of it.	Land unprofittable and wast	Rack rent of ye prmisses as in anno 1640.
Randall Earle of Antrim Irish Papist	Drumslade Carneabbinugh Garborgell Cappoge halfe of Crosreagh Tullaghmurrey Gallwolly & ye mill	ffour hundred & seventie acres	Arrable 215 Pasture 195	Sandy Hills } 60	£ s. d 20. 00. 00
	Halfe of Ballillesse three Qrters of Kiltenny	One hundred and tenn acres.	Arable 055 Pasture 055		18. 00. 00
	Two Qrters of Cragtowne Two Qrters of Maddebane Two Qrters of Rosrolique & Two Qrters of Balleheman	Three hundred & tenn acres	Arrable. 160 Pasture 110.	Red bog 40.	44. 09. 00
		890 acres	790	100	82. 09. 00

These lands are bounded on ye East wth the Parish of Ballewillin on ye South wth ye Parish of Ballereshean, on the West wth the River of Bann & on ye North wth the sea.

14.

PARISH OF BALLEWILLIN IN THE SD LIBERTIES OF COLERAINE.

Names of the Proprietors	Denominaçon of land	Nombr of acres &c	Land profittable	Land unprofittable	Vallew of all & every ye prmisses as in anno 1640.
Patricke m ^c Henry Irish Papist.	Balleregh one Qrter land	ffortie acres	Arrable Pasture	20 20	£. s. d 06 : 00 : 00
Randall Earle of Antrim Irish Papist	Carnenrigg one Qrter land	ffortie acres	Arrable Pasture	30. 10.	05 : 00 : 00
The sd Earle	Maghremenagh Maghrebuy Corristonkeele Ilamore four Qrters land	One hundred seaventie and five acres	Arrable Pasture	95 80	20 : 00 : 00
Henry m ^c Henry Irish Papist	Two qrters of Ballevoluene	seaventie acres	Arrable Pasture	50 20.	12 : 00 : 00
Randall Earle of Antrim Irish Papist	Two Qrters of Ballelagon Two Qrters of Killgrin Halfe Qrter of Ilafaque Clifine Carnenebuy halfe Qrter of Dromragh	Two hundred sixtie five acres	Arrable Pasture	129. 136.	34. 19. 09
		590 acres		590	77 . 19 . 09

These lands above mençoned joyneing alltogether, are bounded on ye East, wth the other pt of ye pish lying in ye Barrony of Dunluce, on the South east wth the parish of Balleeshean, west wth ye Parish of Balleagheran & North wth the sea.

15.

PARISH OF BALLERESHEAN IN THE SAID LIBERTIES OF COLERAINE

Names of the Proprietors	Denominaçon of land	Number of acres	Land profitable		Land unprofitable		Vallew of ye prmisses as in anno 1640.	
Randall Earle of Antrim Irish Papist	Cloyfine Two qrters of Ballefassell Artecrumnagh Artocrumagh Gortecloghan Two Q'ters of Liswattee	Three hundred & five acres	Arrable Pasture	165		<i>£ . s . d.</i> 111 . 00 . 00		
	Knockenkeeragh & part of Kirkeston			Seaventie Acres			Arrable Pasture	040 030.
	Two Qrters of Ilanevericke Two Qrters of Ballevolton Two Qrters of Balleknag Two Qrters of Ballendrine & one Qrter of Carneglasse	Three hundred & ninetie acres	Arrable Pasture	220 110			Red bog 60.	198 . 00 . 00
	One Qrter & a halfe of Drumduan wth two third pts of ye tythes	Sixtie five acres	Arrable Pasture	040 015			Red bog 10	
		830 acres	760		70	329 . 00 . 00		

These lands above mençoed bounds on upon another they lying compact onely ye lands belonging to ye City of London laid out for ye towne of Coleraine, exprest in page ye 1st bounded westward on the same.

PARISH OF BALLERESHEAN IN YE SD LIBERTIES OF COLERAINE

Name of the proprietor	Denominacōn of land	Number of Acres.	Land profitable	Land unprofitable	Vallew of the prmisses as in anno 1640.
James m ^c Henry Irish Papist	One Qrter & a halfe of Drumore	ffortie five acres	Arrable 20 Pasture 25.		£. s. d 13. 10. 0
	The lland of ye Loghan	Two acres	Arrable & Pasture } 02.		00. 10. 0
James m ^c Gorry m ^c Henry O'Cahn Irish Papist	One Qrter of Loghanreagh & the Milne. One Qrter & a forth part of a Qrter of Turnatavoge. Halfe a Qrter of Loghanreagh Three Qrters of Knockentarne. One third part of Turnacavoge halfe a Qrter of Cool-dora	Two hundred thirtie three acres	Arrable 97. Pasture 99.	Red bogg 37.	90. 00. 00
James McHenry Irish Papist	The rest of Turnacavoge The halfe Qrter of Cooldora.	Thirtie two acres.	Arrable 16. Pasture 16.		13. 00. 00
		312 Acres	275	37.	117. 00. 00

These lands above menconed meere wth ye lands in Page ye 15th and are bounded accordingly.

Thomas Church & Hester his wiffe & William & Edward Godfrey sonnes of ye sd Hester Doe lay claime unto ye lands above menconed belonging to James M^cGorry M^cHenry O Cahn, by a rent charge of ninety pound p ann untill ye sum of eight hundred pound should ¹ paid unto them out of ye issues & profitts of ye sd land & ye sd claimants are in Immediat possession of ye same by ordr from ye late Comrs of ye Comonwealth, beareing date at Dublin ye sixth day of May 1653.

¹ In Q. R. O. copy a small stroke appears below the line between the words 'should' and 'paid.'

Church Lands within the said Barrony of Coleraine

17.

PARISH OF DUNBOE.

Names of the Leases & their Quallificacon	Denominaçõn of land.	Number of acres.	Land Profitable	Land Unprofitable	Bpps rent as in Anno 1640.
1. Leiut Coll Michael Beresford English Protestant	Balleamadigan ; Balle- rudducke ; Drumnaquille ; Banreagh ; Burrenkill ; Burrentwigh ; Halfe a towne of Dunboe ; Pottagmore ; Gortne- grane ; Grangemore ; ffarrenlestre Mulleagh ; Balleane ; Masreege ; Quillemore ; Quillebegg ; Ballyblackbegg : in all seaventeene towne lands & a halfe	Seaven hundred & sixteene acres	Meadow 006 Arrable 475 Past : Comon 128 Past. Rockey 060 Past Heathy 013	Mountaine 20. Redd bogg 14.	35 : 00 : 00
2. Leiut. Coll Tristram Beresford English Protestant	Balleneblackmore one towne land.	ffortie one acres	Arrable 30 Pasture 10	Redbogg 01.	01. 15. 00
					36. 15. 00

1. Leiut. Coll : Michael Beresford holdeth ye premisses by deed of gift from his ffather Tristram Beresford Esqr. deceased who held ye same by lease from George Downam Quandum Bpp. of Derry, beareing date ye 15th of June 1632 for ye tearme of sixty years. at ye yearely rent as is above sett downe, being ffortie shillings for each towne land, wch sd lease John Bramhall next succeeding Bpp of Derry, compulsively caused, ye sd Tristram to surrender ye same & caused him to contract upon new condiçõns uppon a supadded reserved rent of four pound p towne land, for ye tearme of fifty nine yeares, ye last lease beareing date ye 20th of November 1635.

2. The above towne land of Balleblackmore was purchased from Edward Baker by ye sd Leiut. Coll Tristram Beresford ; ye sd Baker had a lease thereof from George Downam Quandum Bpp of Derry ; at ye yearely rent of one pounds fifteen shillings p ann for sixtie yeares comencing ye 15th of June 1632, wch sd lease John Bramhall late Bpp of Derry did compulsively take away, as he did ye above lease & forced him to contract upon new condiçõns upon a supadded rent of three pound & tenn shillings p ann for ye sd towne ye sd lease beareing date ye 16th of february 1635, for ye tearme of fifty nine yeares

These lands above mençõned doe lye all together & are bounded on ye East wth ye River of Bann & on all other poynts wth ye proporçõn of Clothworkers.

18.

PARISH OF KILLOWAN.

Names of the Leases.	Denominacon of land.	Nombr of Acres.	Land Profittable.	Land unprofittable	Bpps rent as in Anno 1640.
The relict of Edward Rowley Esqr. English Protest & children	Tullivenaghan Knockenree	One hundred twentie four acres.	Arable 110. Pasture 006. Meadow 008		04. 00. 00
		124 acres	124		04. 00. 00

These lands above mençoed wth ye rest of ye church lands heereafter following together wth severall towne lands in ye Barrony of Loghisholin were held by ye sd Edward Rowley Esqr. from George Downam Quantum Bpp of Derry by one Lease bearing date ye 15th of June 1632 for ye full tearme of sixty years at ye yearly rent of one hundred & fortie pound, being fortie shillings for each towne wch sd lease John Bramhall next succeeding Bpp compulsively caused ye sd Edward to surrender, & forced him (by ye power that then was) to contract upon new condicōns by Lease bearing date ye 2d of March 1635 for ye tearme of sixty yeares paying yearly the sum of two hundred pounds besides ye sd Bpp tooke away of his sd former Lease eight towne lands vizt. ye four townes of Desert Martin & ye four townes of Kilcranaghan. These lands are bounded on ye East wth ye Bann, on ye South wth Marchant Taylors Proporcōn & west & north wth ye Clothworkers proporcōn.

PARISH OF CAMUS.

The relict of Edward Rowley Esqr. & his children English Protestants.	four Balliboes of Camus	Two hundred & ffortie acres.	Arable 080 Pasture 140	Red bogg 20.	08. 00. 00
	4 Townes	240 acres	220	20.	08. 00. 00

These lands above mençoed are part of ye aforesd lease held by ye sd Edward Rowely Esqr. They are bounded east wth ye River of Bann, & on all other poynts wth ye proporcōn lands of Marchant Taylors.

19.

PARISH OF AGHADOWEY

Names of the Leasees.	Denominacon of land	Number of acres	Land Profittable	Land unprofittable	Bpps rent as in anno 1640.
The relict of Edward Rowley Esqr. English Protestant &c.	Ballykillmore. Ballykillbeg. Balle Quin Mollagh halfe a towne Mullan, Ballebrittane. Ballewill : Monebronan : Arnsle, Lismorgh. Kiltene ; Balledevett. Ballimagerke. Ardragh. Clunrulla. Balledalle in all fiveteene towne lands or Balliboes & a halfe.	Seaven hundred acres	Arrable 250 Pasture 350	Red bogg 100	£ s. d. 31. 00. 00
The sd relict &c.	Moynecarne halfe Mullenbrone. halfe Mullanard. Killakerrigan. Sagore. halfe Lisboy halfe Moynis. halfe Gortegorane. halfe Drumnagraniell halfe Drumnadaragh halfe Lage halfe Dernatros Lismucke in all eight towne lands & a halfe.	Three hundred & fiftie acres	Arrable 110. Pasture 200	Red bog 40.	17 . 00. 00
		1050 acres	910	140.	48 . 00 . 00

These lands above menconed are pt of ye Lease exprest at large in page ye eighteenth, held by ye above Edward Rowley Esqr. deceased. They are bounded on ye East & Southeast wth Ironmongers proporcōn & west & north west wth Leuit. Coll : Tristram Beresfords lands.

PARISH OF ERRAGELL.

Names of the Leasese &c.	Denominaçõn of land.	Nombr of acres	Land Profittable	Land unprofittable	Bpps rent in anno 1640.
The relict of Edward Rowley Esqr. & Children English Protestants.	Balletemple Gortfadd Gortnemoy Brackagh in all four towne lands	One hundred & sixtie acres	Arrable 80. Pasture 70.	Red boggs 10.	£ s. d. 08. 00. 00
	4 Towns	160 acres		150.	10. 08. 00. 00

These lands above menconed are pt of ye lease exprest at large in page ye eighteenth held by ye sd. Edward Rowley Esqr. deceased. They are bounded on ye East & South wth Ironmongers, & on ye west & north wth Marchant Taylors proporçon

PARRISH OF DESERT TOGHILL

The relict of Edward Rowley Esqr. & his children Engl : Protestants.	Moyletrakill Drumnanarin Drumnaduffe Killanallo in all four towne lands	One hundred & seavente acres.	Arrable 60. Pasture 50. Woody Pasture 50.	Red bogg 10.	08. 00. 00
	4 Townes	170 acres		160.	10. 08. 00. 00

These lands are pt of ye Lease exprest at large in Page ye eighteenth held by ye sd Edward Rowley Esqr. deceased. They are bounded east & south wth Leint Coll Tristram Beresford's Land, & on ye west & north wth the proporçon of Ironmongers.

[21]

BALLEREASHEAN PARISH

GLEABS.

	Denominaçon of land.	Nombr of acres	Land Profittable	Land unprofitable	
The Incumbent for ye time being.	Part of Kirkeston	Twentie acres	Arrable Pasture	10. 10.	

Gleabs.

PARISH OF DUNBOE

The Incumbent for ye time being.	Tircurrinmore. Tircurrinbegg. The halfe townne of Toberclare	One hundred & two acres	Arrable Pasture	27. 23.	Bogg & Shrubb	} 52.
----------------------------------	---	----------------------------	--------------------	------------	------------------	-------

Gleabs

PARISH OF AGHADOWEY.

The Incumbent for ye time being	Craglen Three Qrters of Corrascanle A gort of four acres.	Seaventy nine acres.	Arrable Pasture	23. 30.	Bogg	26.
---------------------------------	---	-------------------------	--------------------	------------	------	-----

Gleabs

PARISH OF EREGELL

The Incumbent for ye time being.	ffarrenteinell & a gort of three acres.	Sixty four acres	Arrable Pasture	18 25.	Bogg & Mountaine	} 21.
----------------------------------	---	---------------------	--------------------	-----------	---------------------	-------

Robert Montgomery the Incumbent to ye parsonage of Eregell when the Rebellion brake forth Doth lay claime to ye Gleab ffarrenteinell by a Patent & deed of guift from ye Company of Ironmongers London, wch patent is yet extant wth ye sd Montgomery.

Gleabs.

PARISH OF DESERT TOGHILL

The Incumbent for ye time being	Mogettigan	ffiftie five acres	Arrable Pasture	18. 20.	Bogg	17.
	A Qrter of Carnereagh	Twenty four acres	Arrable Pasture	09. 12.		

AN INDEX

OF THE NAMES OF PROTESTANT PROPRIETORS ¹

William Baraby Page 1th George Brookes & } Page 2d. William Godfrey } Leut. Coll: Tristram Beresford Page ye 9th, 10, 11. 12.	B.
The Company of Clothworkers London Page ye 3d 5th 7th Edward Costerdine Page ye 7th Maior George Cary Page ye 10th Paul Canning Esqr. Page ye 11th George Church Page ye 12th	C
Nicholas Gill Page ye 7th William Godfrey Page ye 7th	G.
Symon Hilman Page ye 1th 2d Capt. Francis Haward Page ye 7th John Hatton Page ye 7th Tho: Hall Clarke Page ye 4th	H.
The Company of Ironmongers London Page ye 7th: 8th: 11th: 12th	I
The City of London Page ye 1th	L.
The Company of Marchant Taylors London Page ye 4th 6. 9. 11. Hugh Montgomery Page ye 4th The Company of Mercers London Page ye 9th 10. 12	M.
Doctor Richardson Page ye 4th.	R.
Edward Vincent Page ye 12th	V.
The relict of Will: Weekes & children Page ye 11th	W

AN INDEX OF YE NAME OF IRISH PAPIST. ¹	INDEX OF YE LEASEES OF YE CHURCH LANDS NAMES. ¹
Randall Earle of Antrim Page ye 13th: 14th: 15th: A.	Leut. Coll: Tristram Beresford Page ye 17th B. Leut. Coll: Michael Beresford Page ye 17th
James McGorry McHenry O'Cahn Page ye 16 C.	The Relict of Edward Rowley Esqr. R. & children Page ye 18th 19th 20th
Patricke McHenry Page ye 14th H. Henry McHenry Page ye 14th James McHenry Page ye 16th	

¹ For Index of Lands, see page 427 of Vol; for that of Irish Papists' Lands, see page 428, and for Church Lands, page 429.

This is a perfect survey of all the lands within the Liberties of the Towne of Coleraine & Barrony of Coleraine aforesd. Taken by us

Dated at London Derry the 8th March 1654

GEO: CARYE.

TRIS: BERESFORD

WM. DUTTON

MICH: BERESFORD

A true copy

JAMES MILLS

D.K.R.

20.11.02.

The Barrony of LOGHINSHOLYN in the COUNTY of LONDON-DERRY.

The names of the severall parishes in y^t. Barr[¹] hereafter followeth viz^t.

BALLUSKULLAN PARISH.²

BALLINDERRY PARISH.

MAGHERYFELT PARISH.

TAWLAGHT-KILLEIGHTRY PARISH.

ARTREA PARISH³

LISSAN PARISH⁴

DISSERTLUN PARISH.

KILKRENAGHAN PARISH.

BALLINESKREEN PARISH

TARMENY PARISH

KILLELAGH PARISH

MAGHERAGH PARISH

TAWLAGHT O CREELY PARISH

KILREAGH PARISH

DISSERTMARTIN PARISH

ARBO PARISH.⁵

¹ So in Q. R. O. copy.

² Ballynescullen alias Inistide (*Ulster Inquisitions*, Appendix.

³ See, also, Dungannon bar. Co. Tyrone p 247.

⁴ *Ibid.*

⁵ *Ibid.*

THE MEARES AND BOUNDS of the Barrony
of Loughinisholin, as it is divided from the
severall Barronyes bordering wth it.

Between the Barrony of Coulraine and Loughinsholin in the first bound North a bog that looseth it in the Band, called Modinecogie, which bog goeth Westward betwixt Claragh and the lands of Moyvenagher, and to the South side of Dromsara; and from thence to the Sowth side of Boyvedie to a place called Tawnivoilt, and from thence to a place called fersatmoney, and from thence to a Mountaine called Boghelbrey, from thence to Mullaghneskrath, and from thence to the Sowth side of Cullcoskraghan, from thence to the Sowth side of Correrodie, which divideth betwixt the Barrony of Loughinsholin and Keanought, And so Westward by the River of Glensenny, And from thence west to Collecknaught, And from thence west to fingen-o Mullegan from thence west to Askylaw

o Laraghan, which divideth betwixt the barrony of Loughinsholin and the Barrony of Strabane in the Countie of Tiron, from thence to Loughea Sowth Westward, from thence sowth west by Tobran which divideth betwixt the Barony of Loughinsholin, and the Barrony of Donganon from thence Sowthward to the River of Lissan, from the River allonge Sowthward by Tullwoy, from thence Sowth-Eastward to Treasant from thence Eastward to Belladroyshee from thence Eastward to Bellatorreg, from thence to Artrea Bridge, and thence North East the River of Ballinderry allonge to Lougheagh & to Tome, And from thence by the River of Band and Loughbegg to the bogg formerly mençoned named Modenecogy at Moyvenagher, And no further

1.

Parish of Balluskallen

The said Parish begining at the foot of Drumlaugh aforesd, joineing in the bounds of Magherah to Tronees And from thence Eastward to the River of the Band And from thence Eastward by the River of the Band and Lough-begg to

Tulleneveagh, and from Sowth East to Moyolla River, And from thence Sowth East by the sd River to the foote of the forsd Dromlagh and no further. In wch parish their is the walles of a Burnt Church.

Names of the Proprietor and his qualificacon	Denominacōn of land.	Number of ackers by estimate of the Countrie :	Lands Profitable and the quantity of it.	Lands unprofitable and wast.	Value of the whole and each of ye sd lands in ye yeare 1640.
The Company of Vintiners at London English Protestants	Killbarry one towne Ballaghy one towne Mullimoy one towne Taumphcagh duffe one towne land. Drumney one towne Bellim ^o illcomees two townes Bellinees two townes being in all nyne towne lands	One thousand and thirty ackrs	Arable 510. Meadow 030. Rocky Pa : 030 Hathy Pa : 090	Red bog 250 Wood 090	The rent whereof is a parte of the two hundred pounds payable by the Ciit of London for this County p annm
The Company of Salters at London English Protestants	Ballidermond one towne. And halfe of the towne called Edinreagh being one towne land and a halfe	One hundred and fifty one ackers.	Arable 070 Meadow 010 Rocky Pa 020	Red bog 030. Wood 020.	The rent whereof is a pte of the £ sd 200
		1181	0760.	0390.	

The above said land belonging to the Company of Vintiners is bounded on the North side wth Bellim^operke and severall other townes of the same proporçon and on the East wth the River of the Band and wth Belliskallen church land And on the South side wth Ballidermond, and severall other townes of the Salters proporçon. And on the West side with Carran & severall other townes of the Vintiners proporçon.

The above sd lands of the Salters proporçon belonging to Major Thomas Winsor Lessee, bordereth on the North side wth Ballaghy, And on the East side wth Belliskallen Church land And on the Sowth side wth Taumphiararan, and on the West side wth Drinnereagh.

(2)

Parish of Ballinderry

The said Parish Bordereth wth other lands upon the North from Aghegaskan to Mullogh-buy East, and so south to Belliheverran, And from thence West to Mulloghbuy, where it bordereth wth the Parish of Maghrifelt.

Names of the Proprietor and his qualificacon	Denominācon of lands	Number of ackers by estimate of the Countrie	Land profitable and the quantity of it.	Land unprofitable and wast	Value of the who and each of the sd lands in the yeare 1640.
The Company of Drapers at London English Protestants	Belliarchy one towne land.	ffower hundred and seventy five ackers	Arrable 170.	Red bog 080 Wood 040.	The rent whereof is a part of the £ 200 payable by the Citty of Lond for this County p anūm
	Ballimuntragh one towne		Meadow 020.		
	Ballidonnell one towne.		Rocky Pa : 060		
	Ballironan halfe a towne		Heathy Pa : 020		
	And halfe of the towne called Cogneagh being fower towne lands.				
The Company of Draps at Londone. English Protest :	Ballymoyle one towne land.	One hundred & sixteen ackers	Arrable 058 Meadow 006. Rocky and Heathy Pa } 026.	Red bog 040. Wood 006	The rent whereof is a pte of the £ sd 200
		0591.	360	166.	

The above said land bordereth on the North wth Ballinughan, and seaverall other townes of the Mercers propoſcon, on the East Tullagh-garrue and seaverall other townes of the Draps propoſcon, on the Sowth wth Tullennees, And on the West wth Lissna-Albunagh.

Parish of Magherifelt

The above said parish bordereth on the North wth Clonm^eQuill, and from thence Eastward to Dirnereagh and from thence to Taumniharawan, and from thence Sowth to Moyola River And West from thence allmost to the River of Loughneagh

Names of the Proprietor and his Qualificacōn	Denominacon of lands	Number of ackers by estimate of the Countrie.	Lands profitable and the quantity of it.	Land unprofitable and Wast.	Value of the whole and each of the sd lands in ye yeare 1640.
The Company of Salters at London English Protestants.	Mulloghbuy one towne Drumranny one towne. Aghgaski : Muniduffe. Balliknoger : Killiness. Tirinkessy : Dunimony : Killiphaddie Two Bellimuchans Bellihemer being in all fowerteen towne lands.	One thousand five hundred and sixty acres.	Arable 1005 Meadow 0080 Rocky & Heathy Pa. } 0260	Mountaine 100 Red bog 290. Wood 105.	The rent whereof is a pte of the £ 200 payable by the City of London for this County p ann.
Thomas Dawson English Protestant	Shenmullagh : Annaghmore. Two Moylaghes. Dirregarvagh Ballim ^e quigie Towne Arran Darneveagh being eight towne lands.	Nyne hundred seaventy Eight Ackers	Arable 548 Meadow 030 Shrubby Wood & Rocky Pa. } 160	Red bog 240	The Rent whereof is a part of the £ 200 aforstd
The Company of Vintiners at London. English Protestants	Clonm ^e Quill one towne land.	One hundred & seaventy ackers.	Arable 040. Rocky and Heathy Pa : } 050.	Red bog 050. Wood 030.	The rent whereof is a parte of the £ 200 aforstd
		2708.	2173.	815.	

The above said land belonging to the Company of Salters, is bounded on the North wth Shenmullagh and and severall other townes of Mr. Thomas Dawsons, And on the East wth Moyola wch belongs to Mr. Dawson also, on the South wth Dirnereagh, And on the West wth Mullaghbuy. In the sd land there is the walls of an old Castle and a garison called Magherifelt.

The above said land belonging to Mr. Thomas Dawson is bound on the North wth Bellidermond, wch belongeth to Major Thomas Winsor, on the East wth Belliskallan Church Land, wch belongs to Mr. Henry Connagh Esq on the south wth Loughneagh and on the West wth Belliherver, and severall other towns of ye Salters ppo^rccōn

The above said land belonging to the Company of Vintiners, is bounded on the North wth Balliknoger, of the Salters propo^rccōn, on the East wth Moyogoll parte of the Vintiners propo^rccōn, on the Sowth wth the River of Moyola, and West wth Bellidermond.

Parish of Twalaugh-Killeightry

The said Parish is bounded Northward from the land of Drumnivarr to Ballindrum in the Parish of Artrea, from thence East to Ballzoga leig, from thence Sowth to Drimnicorr in Artrea, And from thence West to Balliquourke.

Names of the Proprietor and his Qualificacōn	Denominaçon of land.	Number of ackers by estimate of the Countrie.	Lands profitable and the quantity of it.	Lands unprofitable and wast.	Value of the whole & each of the sd lands in ye yeare 1640.
The Company of Drapers at London English Protestants.	Druminar and halfe the towne called Bellioquirke being one towne land and a halfe.	One hundred & seaventy ackrs	Arrable 040. Meadow 010. Rocky & Heathy Pa : } 020.	Redbog 030 Shrubby wood } 020.	The rent whereof is a parte of the £ 200 payed by the City of London for this County p. anūm
The Company of Draps at London English Protest	Belligunna one towne land.	One hundred ackers	Arrable 070. Meadow 010	Redbog 020	The rent whereof is a parte of the £ 200 aforstd.
		270.	150.	070.	

The above said land is bounded on the North wth Belligrubb in the Drapers proporçon on the East wth Arducrui of the same proporçon, on the Sowth wth Ballineanagh of the Salters proporçon, and on the West wth Tawlaugh wch is Church Land.

The above said towne land called Belligunna is held by Sr. Baptist Staples Knt. English Protest. by freehold from the above sd Company of Drapers.

Parish of Artrea

The said Parish is bounded Northward from Drumore in the Parish of Tawlaughkilleightry to Balliguirk East in the same Parish. And from thence to the Parish of Ballinderry to a place called Bellidonally, And from thence West to Caghgary in the pish of Disertlyne.

Names of the Proprietor and his Qualificacōn	Denominaçon of lands.	Number of Ackrs by estimate of the Countrie.	Lands profitable and the quantity of it.	Lands unprofitable and Wast.	Value of the whole and each of ye sd lands in the yeare 1640.
The Company of Salters at London English Protestants	Dromineagh Aughruisk Ballinegarne Two Ballioronans Luddan Marrow Two Bellim ^e ildergs. Belliomullegan Two Bellinells. Bellioragully Bellineaghlach Moyaghdoan Belliergie Halfe Bellioquirke being in all eighteen towne lands.	One thousand nine hundred ackers	Arrable 1010 Meadow 0090. Heathy and Rocky Pa : } 0200	Red bog 0300 Shrubby Wood } 0300 Wood } 0100	The rent whereof is a parte of the £ 200 payable by the City of London for this Countie p anūm

BARONY OF LOUGHINSHOLYN

PARISH OF ARTREA.

Wm. Cunyngham gentl : Scotts Protest :	Ballendrum one towne land	One hundred and thirty ackers	Arrable Meadow Rocky Pa :	075. 005. 020.	Red bog Wood	010 010	The rent whereof is a pte of ye £ 200 aforsd.
Captn. Henry ffinch English Protestant	{ ¹	One hundred and thirty ackers	Meadow Rocky Pa :	005 020.	Redbog Wood	010. 010.	The rent whereof is a pte of ye £ 200 aforsd.
Mr. Vaile English Protestant	Ballinenagh one towne land.	One hundred & thirty ackers	Arrable Meadow Rocky Pa :	075. 005. 020	Red bog Wood	010. 010	The rent whereof is a p of ye £ 200 aforsd.
		2290.		1545.		130.	

The above said land belonging to the Salters propofion is bounded on the North wth Bellimoyle and severall other townes of the Drapers pporion, one the East wth Loughneagh, on the Sowth wth the Church Land of Artrea, and on the West wth the Church land of Tawlaugh-killeightry.

The above sd William Cunyngham, Captaine Henry ffinch and Mr. Vaile, hold the severall pcells of lands annexed unto their names in freeholds from the abovesd Company of Salters.

6.

PARISH OF ARTREA

Names of the Proprietor and his qualificacon	Denominacon of land	Number of Ackers by estimate of the Countrie.	Lands profitable and the quantity of it.	Lands unprofitable and wast.	Value of the whole and each of the sd lands in the yeare 1640.	
The Company of Drapers at London English Protestants.	Minimore and Belliogrubb two towne lands	One hundred and seaventy one ackers.	Arrable Meadow Heathy and Shrubby Wood Pasture	115. 004. 020	Red bog 010.	The rent whereof is a parte of the £ 200 payed by the City of London for this County p anum.
		171.		139.	010.	

The above said land belonging to the Company of Drapers, is bounded on the North wth Dromnimarr, on the East wth Tawlaugh Church Land, on the South wth Ballindrum, and on the West wth Artrea Church Land.

Total of the wthin²
menconed lands in
the pish of Artrea }

Number of Ackers
2390.

Land profitable
1684

Land unprofitable
0140.

¹ Blank in Q. R. O. copy. *Quaere* Moyvullin ; see Book of Distribution, p. 60.

² This statement appears on the back of page 6.

7.

Parish of Lissan

The bounds of the sd Parish begineth at Easkie Lawcolareaskan, from thence Sowth East to Lyhan River, from thence Sowth West to Tullaway, from thence to Teacon Eastward, from thence Eastward to Moynahay, from thence

Westward to Kerrowdarash, from thence to Altdonalley Westward, and from thence Westward to Carnds & Legeture into wch pish there is an old decayed Church.

Names of the Proprietor and his Qualificacōn	Denominacon of lands	Number of ackers by estimate of the Countrie.	Lands profitable and the quantity of it.	Lands unprofitable and wast.	Value of the whole and each of the sd lands in ye yeare 1640.
The Company of Draps at London English Protestants	Caltrum Dunbreagie Drumrott Halfe Bellinirley Halfe Tallavie being fower towne lands and a halfe	fower hundred and ten Ackers	Arrable 200. Meadow 050. Rocky & Heathy Pa. } 050.	Redbog 080. Wood 030.	The rent whereof is a parte of the £ 200 payable by the City of London for this County p anum.
		410.	300	110.	

The above said lands is bounded East wth Tulliney, North wth the Church of Dissertlun Sowth wth Tullogarvill And on the West wth Carnemoney.

8.

Parish of Desertlunn

The bounds of the sd Parish begineth at Carnesnie Sowth East, and so by Legekoe to Turegan and from thence North east to Mulloghbuy, from thence North East by Calseny to Doneronan, from thence North East by

Tullashgarrie, from thence to the halfe towne of Moynahay Eastward, and thence joineing wth the pish of Lissan to Legekoe. In wch abovsd pish there is an old decayed Church.

Names of the proprietor and his qualificacōn	Denominacon of lands	Number of Ackers by estimat of the Countrie	Lands profitable and the quantity of it	Lands unprofitable and Wast	Value of the whole & each of ye sd lands in ye yeare 1640.
The Company of Drapers at London English Protest.	Tullaghgarve Carnediserte Tullinney Carnemoyan Lissneallbanagh Halfe of the towne of Culleg being five towne lands and a halfe.	Six hundred and fowerty Ackers	Arrable 310. Meadow 040 Rocky and Heathy Pa : } 120.	Mountaine 080. Red bog 030. Wood 050.	The rent whereof is a parte of the £ 200 payable by the City of London for this County p anum
The Company of Salters at London English Protestants	Tawmphnedully Gortgolly Dineronan Bellimkertanny Bellicromlargie Dinicarnan Halfe Disert Halfe Moyogolemury. In all seaven townes	Nyne hundred & seaventy ackers	Arrable 635. Meadow 060. Rocky & Heathy Pa : } 400	Red bog 200 Wood 075.	The rent whereof is a parte of the £ 200 aforsd.
Arthur Deans	Moygargie one towne land	One hundred and fowerty ackers	Arrable 060 Meadow 006 Rocky and Heathy Pa : } 034	Red bog 020. Wood 024.	The rent whereof is a pte of ye £ 200 aforsd.

BARONY OF LOUGHINSHOLYN

PARISH OF DESERTLUNN.

James Sanders English Protestant	Cullsenny one towne land	One hundred and sixty ackers	Arable Meadow } 058 Heathy and Rocky Pa : } 006. } 050	Red bog 030 Wood 016	The rent whereof is a pte of ye £ 200 aforſd.
		1910.	1779.	525.	

The above sd lands belonging to the Company of Draps, is bounded on the North wth the Church land of Desertlunn, on the East wth Ballicrumlargie, on the Sowth wth Moyogola, And on the West wth the Church land of Dissertelunn.

The above said land belonging to the Company of Salters, is bounded on the North wth Tullaghgarran, on the East wth Moyocarr, on the Sowth wth Cullsenny or Salters pporcon, and on the West wth Lissnealbanagh.

The above said lands belonging to Arthur Deans [¹] and James Sanders English Protestant is held by them in freehold from the sd Company of Salters vizt. the sd towne land called Moygargie is bounded North wth Cormoyan, Sowth wth Tullingee, And on the West wth Cullsenny. The abovesd towne land called Cullsenny is bounded on the North wth Ballinderry, on the East wth Bellimoyle on the Sowth wth Belliarchy, And on the West wth Moyogargie.

9.

Parish of Killkrenaghan

The bounds of the sd Parish begineth at BelliClan, joineing wth the pish of Magheragh and Termonary, from thence Eastward by a greate bog by Ballinderry to Knockcorr, And from thence crossing over a little brooke, by a bog betwixt Dromsany and Dromore, it being of the pish of Disertmartin eastward, from thence through a red bog to Drombelliford East, And

from thence by a bog Sowtheast to Keanought foord, And from thence Sowth East by a brooke through Sleavgallon to Legekoee, from thence to Corriblightoge Westward joineing wth the pish of Ballina Skrine And so to Moyola River, And from thence North East by the sd River to BelliClan aforſd. In the sd pish there is an old decayed Church.

Names of the Proprietor and his qualificacon	Denominacon of lands	Number of Ackers by estimate of the Countrie	Lands profitable and the quantity of it.	Lands unprofitable and Wast	Value of the whole and each of ye sd lands in the yeare 1640.
The Company of Drapers at London English Protestant	Gortcork ; Keanough Cullsarran Drumbally being fower towne lands	ffower hundred and eighty ackers	Arable 250 Meadow 010. Rocky Pa : 040. Heathy Pa : 040.	Mountaine 070. Red bog 050 Wood 025.	The rent whereof is a pte of ye £ 200 payable by the City of London for this County p anūm.
The Company of Vintiners at London	Drombellihaggon : Ballinderry halfe Drumcrow halfe Moybegg & Toynaghmore. being three towne lands.	Three hundred & fowerty five ackers.	Arable 0280. Meadow 0010. Heathy Pa : 0020.	Red bog 100 Wood 030.	The rent whereof is a pte of the £ 200 aforſd
The above said Company of Draps.	Kallmore ; Lawfinaw Killnakrieve. Killtony. being fower towne lands.	fower hundred and fowerty five ackers	Arable 225. Meadow 010. Rocky Pa : 040. Heathy Pa : 030	Red bog 040. Mountaine 060. Wood 010.	The rent whereof is a pte of the £ 200 aforſd.

¹ So in Q. R. O. copy.

PARISH OF KILLKRENAGHAN

The sd Company of Drapers, &c.	Breakagh-Lisslea Manishinor being two towne lands.	Two hundred ackers.	Arrable 060. Heathy Past : 030	Red bog 040. Mountaine 060 Wood 010	The rent whereof is a pte of ye £ 200 aforsd.
		1470.	1045.	495.	

The above sd land called Gortcorke &c belonging to the Drapers, is bounded on the North wth Tobermore on the East wth Callmore, Sowth wth Killcranughan, and West wth Drumbellihaggan.

The above sd land called Drombellihaggan &c belonging to the Vintiners aforsd, is bounded on the North wth Tobermore East wth Ballinahowne, Sowth wth Drombely, and West wth Moysett.

The above sd lands belonging to the sd Draps called Kallmore &c is bounded North wth Dunigrunan, East wth Missmuck, Sowth wth Loughinishollin, and West wth Killcrenaghan.

The above said two townes belonging to the sd Draps, is held in freehold from them by the heires of Nathaniell Goodwin English Protestants, And is bounded North wth Killcrenaghan East wth Cahore Sowth wth Sleavegallan, and West wth Killmckrew.

10.

PARISH OF KILLRENAGHAN

Names of the Proprietor and his qualificacon	Denominaçon of lands,	Number of Ackers by estimate of the Countrie	Lands profitable and the quantity of it.	Lands unprofitable and Wast.	Value of the whole and each of ye sd lands in ye yeare 1640.
The Company of Draps at London English Protest	Cullnumber one towne land	One hundred and ten ackers	Arrable 044 Meadow 006. Heathy Pa : 020	Red bog 030 Wood 004	The rent whereof is a pte of the £ 200 payable by the City of London for this Countie p anum
The Company of Vintiners at London English Protestants	Tobermore and Dinigrinan being two towne lands.	One hundred & twenty ackers.	Arrable 035. Meadow 010. Heathy Pa : 020	Red bog 040. Wood 015	The rent whreeof is a pte of the £ 200 aforsd.
The Company of Draps at London English Protests	Gortitaumpher one towne land.	One hundred & thirty Ackers.	Arrable 064. Heathy Past. 30.	Redbog 30. Wood 06.	The rent whereof is a parte of ye two hundred pounds aforsd.

BARONY OF LOUGHINSHOLYN

PARISH OF KILLRENAGHAN

The sd Company of Draps &c.	Gorterny : Cranny Lockumcher ; Tirtian Cornekoe ; Beakagh Durneskillean ; Loghfield Cullan and halfe Bovevagh, being in all ten towne lands & a halfe	One thousand & seaventy ackers.	Arrable 500. Meadow 020. Heathy & Rocky Pa : } 120.	Mountain 200 Red bog 100. Wood 060.	The rent whereof is a pte of the £ 200 aforisd.
		1430	869	485	

The above said towne land called Cullnumber belonging to the above sd Drapers is held in freehold from them by George Cary Esqr. And is bounded on the North wth Kahore, East wth Kallmore, Sowth wth Sleavegallon And west wth Clowghfin

The above said towne lands called Tobermore &c, belonging to the Company of Vintiners, is held in freehold from them by Edward Rowly English Protestant, And is bounded on the North wth Moyola River East wth Ballinahowne begg, Sowth wth Callmore, and west wth Gorterny.

The above said towne land called Gortitaumpher, belonging to the above sd Drapers is Claimed by Cutbert Thursby English Protestant, but no lease seen to prove the same, yet Mr. Thomas Landie being sworne, deposed that Henry Conway Esqr. English Protestant, received livery and seasin from Robert Russell then proprietor of the sd towne in Anno 1640. It is bounded North wth Cullnumber, East wth Killrenaghan, Sowth wth Clowghfin, and West wth Drombally. The above sd ten towne lands and a halfe belonging to the above sd Company of Draps is bounded on the North wth Callmore, East wth Ballinegow Sowth wth Sleavegallon, and West wth Killrenaghan.

11.

PARISH OF KILLRENAGHAN.

Names of the Proprietor and his qualificacōn	Denominaçon of lands	Number of ackers by estimate of the Countrie.	Lands profitable and the quantity of it.	Lands unprofitable and Wast.	Value of the whole and each of the sd lands in ye yeare 1640.
The Company of Drapers at London English Protests.	Ballinagow one towne land.	One hundred and twentie ackers.	Arrable 060. Meadow 010. Heathy Pa : 030	Redbog 020.	The rent whereof is a part of the £ 200 payable by the City of London, for this Countie p anūm.
The sd Company of Drapers &c.	Cullkanna Arnagh being two towne lands.	Two hundred Ackers	Arrable 140. Meadow 010 Heathy Pa : 030	Red bog 010.	The rent whereof is a pte of ye £200 aforisd.
The Company of Vintiners at London English Protestant.	Leavany : Gravany Roskarran : Moyachultie : being fower towne lands.	fower hundred and sixty acres.	Arrable 110 Meadow 020. Heathy Pa : 070.	Red bog 120. Wood 140.	The rent whereof is a pte of the £ 200 aforisd.
The Company of Salters at London English Protest.	Callovogan Rossara being two towne lands.	Two hundred & thirty ackers	Arrable 108. Meadow 006.	Redbog 070. Wood 020	The rent whereof is a pte of ye two hundred pounds aforisd.
		1010.	594.	380.	

The above said towne called Bellinagow, belonging to the above said Drapers, is held in freehold from them by George Cary Esqr. English Protestant And is bounded North wth Collunn East wth Leckumcher Sowth wth Kosneskurran, and West wth Sleavegallon.

The above sd two towne lands called Cullkanna &c belonging to the sd Drapers is bounded on the North wth Bellimogowne, East wth Boveagh, Sowth wth Moyochilty, and West wth Sleavegallen.

The above sd fower towne lands called Leavanny &c belonging to the above sd Vintiners, is bounded on the North wth Erdnagh, East wth Brackagh, Sowth wth Longfield, and West wth Sleavegallen.

The above sd two townes called Collovogan &c belonging to the abovesd Salters, is bounded wth Leovoyne in the Vintiners proporcon, East wth Granny, Sowth wth Cullkanny, and West wth Sleavegallen.

Total of the wthin mencoñed lands in the pish of Killkrenaghan }	Number of ackers 3910.	Land Profitable 2508.	Land unprofitable 1360.
--	---------------------------	--------------------------	----------------------------

12.

Parish of Ballineskreen

The bounds of the said Parish begineth at Glensenny, and so allong the Barrony bordering wth the Barrony of Keanaught and Strabane to Easkie Lawlaraghan Sowth East, from thence East through the Mountaine to Correbliaghcoggie joineing wth the parish of Killkrenaghan, from

the North East to Altnegoa, Duntibrien, and Muniguigie to the River of Moyola, Crossinge over the sd River to Drumcowredie North East, and so by the bounds of Maghera, by Coulraine to Glensenny aforsd, In the sd pish there is an old decayed Church.

Names of the Proprietor and his qualificacon	Denominacon of lands.	Number of Ackrs by estimate of the Countrie.	Lands profitable and the quantity of it.	Lands unprofitable and Wast.	Value of the whole and each of the sd lands in the yeare 1640.
The Company of Draps at London English Protest.	Carnemoney Dunnemury Moydaumphle Cloan : Ballinenure Cullnessilagh. Moykillare Muneguigie halfe Duncuan halfe Duntibrean Gortneskey Moykarne being eleven touns.	Twelve hundred and seventy ackers	Arrable 610. Meadow 030. Rocky & Heathy Pa : } 200	Mountaine 200 Red bog 160. Wood 070.	The rent whereof is a pte of ye £ 200 payable by the City of London p anũm.
The Company of Skinners at London English Protestants.	Tamnaghtullagh Strathdrum : Dellian Laby : Deisary halfe of Brackagh. Dungillduffe Dromlerick) Mullanvoy Drumard ; Monygrogan : Owinbegg ; Strathmore : being ten towne lands and a halfe.	Nyne hundred and fowertie ackers.	Arrable 320. Meadow 040. Rocky and Heathy Pa : } 120	Mountaine 160 Red bog 100 Shrubbywood 100 Wood 060	The rent whereof is a pte of ye two hundred pownds aforsd.
		2210.	1320.	850.	

The above said land belonging to the Company of Drapers, is bounded on the North wth Moynin, East wth Drumnagh, Sowth wth Drumard Munyqugan, and on the West wth Brakagh.

The above said ten townes & a halfe of land, called Taumnagh &c. belonging to the Company of Skinners, is bounded on the North wth Moydaumphlagh, East wth Duntibrean Sowth wth Muneguigie, and West wth Ballineskrine.

13.

PARISH OF BALLINESKREEN.

Names of the Proprietor and his qualification	Denomination of lands	Number of Ackers by estimate of the Countrey.	Lands profitable and the quantity of it.	Lands unprofitable and Wast	Value of the whole and each of ye sd lands in the yeare 1640.
The Company of Skinners at London English Protest :	Moyneniny one towne land.	One hundred and twelve ackers.	Arrable 060 Rocky & Heathy Pa : } 040.	Mountaine 010. Red bog 010. Wood 020.	The rent whereof is a pte of the £ 200 payable by the City of London for this Countie p anum.
The Company of Draps at London English Protest :	Cahore one towne land.	One hundred and sixty ackers	Arrable 070. Rocky and Heathy Pa : } 020.	Red bog 060 Wood 030.	The rent whereof is a parte of the two hundred pound aforsd.
The said Company of Draps &c	Dornoyd one towne land.	One hundred & ten Ackers	Arrable 29 Meadow 02 Rocky & Heathy Pa : } 36	Red bog 30 Wood 15.	The rent whereof is a pte of the £ 200 aforsd.
		382.	257.	175.	

The above said towne land called Moyneniny, belonging to the above said Company of Skinners is held in free hold from them by Georg Cary Esqr. English Protestant and is bounded North wth Owin beg, East wth the River of Oweneny, Sowth wth Dunigrinan and West wth Killkrenaghan.

The above said towne land called Cahore, belonging to the Company of Draps. is by Report freehold to Culbert Thursby English Protestant, but no lease seen to prove the same, the sd towne is bounded North wth Cullnumber, East wth Moyneniny, Sowth wth Brakagh, and West wth Sleavegallen.

The above said towne land called Dornoyd belonging to the sd Draps is held by the heires of Sainte Lawrence English Papist in freehold from the sd Drapers. And is bounded North wth Strathmore, East wth Cahore, Sowth wth Tubberren, and West wth Bellineskrin.

Total of the wthin ¹ menconed } pish of Belleneskreen	Number of Ackers 2592.	Land profitable 1577.	Land unprofitable 1025.
---	---------------------------	--------------------------	----------------------------

14.

Parish of Tarmeny

The bounds of the sd parish begineth at Lergantagher, joineing wth the parish of Maghera And so alonge to the foote of Drumlaugh, from thence by the River of Moyola, from thence to Ballinahowne Sowth East and straight over the great bogg of Maghera to the foote of ye forsd Lergantagher. In the sd parish there is an old decayed Church.

Names of the Proprietors and his qualification	Denomination of land.	Number of Ackers by estimate of the Countrey.	Lands profitable and the quantity of it.	Lands unprofitable and Wast.	Value of the whole and each of ye sd lands in the yeare 1640.
The Company of Vintiners at London English Protestants	Dargnagh Broghinshekin Kemineroe. Cabragh Largan. being five towne lands.	five hundred & fifty ackers.	Arrable 350. Meadow 020. Rocky Pa : 030. Heathy Pa ; 050.	Redbog 100.	The rent whereof is a parte of the £ 200 payable by the City of London for this County p anum.
		550.	450.	100.	

The above said land is bounded on the North wth Termenenny, East wth Knock-loghran Sowth wth Bellinahowe, and West wth Maghera.

¹ This statement appears on the back of page 13.

15.

Parish of Killealagh

The bounds of the said Parish begineth at the Mountaine of Corleakie Sowth West, and so joining allong by Swatra wth the parish of Maghera, and from thence Eastward to the little River of ffaeglan, and so allonge wth the bounds of Maghera pish Sowth East to Glensenny, and from thence by Carnantagher to the topp of Corleakie Mountaine aforsd. In wch parish there is an old decayed Church.

Names of the proprietor and his qualificacon	Denominacon of lands	Number of ackers by estimate of the Countrie.	Lands profitable and the quantity of it.	Lands unprofitable and wast	Value of the whole and each of the sd lands in the yeare 1640.
The Company of Mercers at London English Protest :	Granaghan Tirhugh Munisterinall being three towne lands.	Three hundred & sixty ackers	Arrable 192. Meadow 018. Rocky Pa : 020.	Mountaine 060. Wood 070.	The rent whereof is a parte of ye £ 200 payable by the City of London for this Countie p anum.
The Company of Vintiners at London English Protestants	Balliknock ffaleley. Carleckie halfe Gian being three towne lands & a halfe.	ffower hundred & twenty ackers	Arrable 260 Heathy Pasture } 080.	Red bog 100 Wood 060.	The rent whereof is a pte of ye £ 200 aforsd.
Thomas Church the elder English Protestant.	Slatenele one towne land.	One hundred and twenty ackers.	Arrable 040. Heathy Pa : 010.	Red bog 050	The rent whereof is a part of the £ 200 aforsd.
		900.	620.	340.	

The above said lands called Granaghan &c belonging to the above said Mercers, is bounded on the North wth ffarssetmoney, East wth Swatra, Sowth wth Cullneknuffe, and West wth Lissmoyle

The above said three towne lands called Balliknock &c belonging to the above sd Vintiners, is bounded on the North wth Killealagh, East wth Bellinehowne, Sowth wth ffaleley, and on the West wth ffaliglune.

The above said towne land called Slatenele belonging to the above sd Thomas Church by freehold, whose Lease wee have not seen, is bounded on the North wth Bellineney, East wth Swatra, Sowth wth Lissmoyle, and West wth Kedy.

Parish of Magheragh

The bounds of the said Parish begineth at Tyonees, and so allong Westward bounding wth the pish of Tawle to O Creely to Toberyeale at ffersetmoney, and from thence Westward by Knocko-Neale, from thence South ward by Treugh to Swatra, and from thence to Edindarne Sowth, and from thence Sowthward to Creggeley And from thence to the little river of ffaeleglane, wch cometh from the Mountaines and straight to Moyola River, and from thence South by the little river over the Mountaine to Glensanny, and from thence by Cornegnahne and Dromconredie Southward, Largentagher to Moyola River, and

from thence to halfe Srath Eastward, And from thence to the little River next the long Cash of Maghera on the East of Largentagher, and from thence to Madinamallaght, and from thence Northward to the foord of Creeve, and from thence East by a bogg to Behagh piritnall. and from thence Eastward to Beallethaly, from thence East to Donergan, from thence by Bellnarrey and Dromlaugh to the foote of the sd Dromlaugh, and joineing wth the pish of Belliostullen, and from thence Northward by the two Bellim^cperks and halfe Monesteaghan to Tyonees aforesd: In wch parish there is an old decayed Church.

Names of the Proprietor and his qualificacon	Denominacon of lands.	Number of Ackers by estimate of the Countrie	Lands profitable and the quantity of it	Lands unprofitable and wast	Value of the whole and each of the sd lands in the yeare 1640.
The Company of Vintiners at London English Protestants	ffalliglun : Carren. Toberteide : Dromloagh. Ballinacreg ; Dromard. Bellim ^c perke ; Drinan. Moyogola ; Soloduffe. Ballnacrosse ; Slateovoylagh, Curragh, Bellim ^c illcuragh. Halfe towne of Srath being in all fowerteen towne lands and a halfe	One thousand and five hundred ackers.	Arrable 805. Meadow 080. Shrubby } 060. Wood Pa : } Rocky Pa : 070 Heathy Pa : 080	Mountain 040. Red bog 300. Wood 109	The rent whereof is a parte of the £ 200 payable by the Citty of London for this Countie p an ^m .
The Company of Mercers at London English Protestants.	Bellagh Kedie Ballivun Doungladie Aportlaughan M ^c Knagh Tirnegiragh Tiregarvell being eight towne lands.	Sixe hundred and thirty Ackers	Arrable 342. Meadow 028 Rocky Pa : 040. Heathy Pa : 040. Shrubby Wood. 030	Mountain 050 Red bog 100. Wood. 040	The rent whereof is a parte of the £ 200 aforesd.
		2130	1575.	639.	

The above said fowerteen towne lands and a halfe, belonging to the Company of Vintiners, is bounded on the North wth ffersetmoney, East wth Dromnekennan, Sowth wth Clanoine, and West wth Mannsnecurulagh.

The above said eight towne lands called Bellagh &c belonging to the Company of Mercers, is bounded North wth Ballim^cChury, East wth Killgnilebmogknoyt, Sowth wth Drynan, and West wth Knockoneale.

PARISH OF MAGHERAGH.

17.

Names of the Proprietor and his qualification.	Denomination of lands	Number of ackers by estimate of the Country.	Lands profitable and the quantity of it.	Lands unprofitable and Wast.	Value of the whole and each of the sd lands in ye yeare 1640.
The Company of Mercers at London English Protestants	Knockoneale Swatra Iulnegnuffe being three townelands	Two hundred & sixty ackers	Arrable 132. Meadow 020 Mountaine 024 Heathy Pasture 010.	Redbog 030. Wood 044	The rent whereof is a parte of ye £ 200 payable by the Citty of London for this County p anm.
Capt Alexr Staples English Protestant	Dromucke one towne land	One hundred & twentie ackers	Arrable 064. Meadow 015.	Red bog 040. Wood 010	The rent whereof is a pte of the £ 200 aforsd.
Sr. Baptist Staples kngt Baronett English Protestant	Munishnegrulagh one towne land.	One hundred and thirty ackers.	Arrable 056. Meadow 010. Rocky Pa : 008. Heathy Pa : 010	Red bog 040 Wood 006.	The rent whereof is a pte of ye £ 200 aforsd.
Henry Conway Esqr. English Protestant.	Cullknadie one towne land.	Arrable 040. Meadow 006. Rocky Pa : 020. being in all one hundred and seven ackers	Red bog 030. Wood 011.	— — —	The rent whereof is a pte of the £ 200 aforsd
		617	415	211.	

The above said lands belonging to the said Mercers, is bounded on the North wth Curragh, East wth Keadie, Sowth wth Lissmoyle, and West wth Magheragh.

The above said towne land called Dromucke reported to be a freehold, held by the said Alexr. Staples from the Londoners, is bounded on the North wth Tirenegiragh, East wth Cullknadie, Sowth wth Tedin, and West wth Dungleddie.

The above said Towne land called Munishnegrulagh is held in freehold by the abovsd Sr. Baptist Staples kngt from the Company of Vintiners at London, And is bounded on the North wth Swatra Sowth wth Lissmoyle, East wth Cullneknuffe, and West wth MeKnagh.

The above said towne land called Cullknadie is held in freehold by the above said Henry Conway Esqr. from the Company of Mercers at London, And is bounded North wth Tirnegiragh, East wth the River of Cladie, Sowth wth Dromucke, and West wth the Church land of Magheragh.

Total of the wthin¹ mencōned pish of Magherah } Number of Ackers 2747. Land profitable 1990. Land unprofitable 0840.

¹ This statement appears on the back of page 17.

Parish of Twalet O Creely

The bounds of the said Parish begineth at Invere, and joineth wth the bounds of Killreagh Parish, Westward to Gartanm^kreen, from thence to Sowth side of Bovidie, to a place called Ennagh-nemolt Westward, from thence Westward by ffersetmoney, from thence Southward to Tobergeale joineing wth Magheragh parish, from thence by Bellinanean Sowth to Leligin Kedie from

thence Westward to Tauningaple, from thence crosseing the River of Clary to Derrilastie, which river ariseth from the Mountaines of Corleakie, and so straight allong to the River of Band, and from thence by Teden and joines wth Concoin Eastward to the River of Band, and by the River of Band Northward to Invero aforesd. In wch Pish there is an old decayed Church.

Names of the Proprietor and his qualificācon	Denominacon of lands	Number of ackers by estimate of the Countrie	Lands profitable and the quantity of it.	Lands unprofitable and Wast.	Value of the whole and each of the sd lands in ye yeare 1640.
The Company of Mercers at London English Protestants.	Munishallin Lissogrote Lissomoyle Teaghm ^c Conoway Ballinenean being five towne lands.	ffower hundred and nyntie five ackers.	Arrable Meadow 200 Pasture 040. 060.	Redbog 060. Wood 065.	The rent whereof is a parte of the £ 200 payable by the Citty of London for this Countie p anūm
Sr. Baptist Staples kngt. and barronet. English Protestant.	Tianagh and Glenowine two towne lands.	Seaven hundred and fifteen ackers.	Arrable Meadow 100. 015.	Red bog 500 Wood 100	The rent whereof is a parte of the £ 200 aforesd.
The Company of Vintiners at London English Protestants.	Innistrushteden and halfe Munistighan being two towne.	Two hundred & sixty fower ackers	Arrable Meadow 146. 012.	Redbog 070 Wood 034	The rent whereof is a parte of the £ 200 aforesd.
		1474.	573.	829.	

The above said lands called Munishallin &c belonging to the Company of Mercers abovesaid, is bound on the North wth Killrea, on the East wth the River of the Band, Sowth wth Tionees, and West wth Dromard

The above said two towne lands called Tianagh and Glenoyne, is held in freehold by the above said Sr. Baptist Staples from the above said Company of Vintiners and is bounded North wth Lisslea, East wth the River of the Band, Sowth wth Ballinees, and West wth Innishrush.

The above said land called Innishrush &c belonging to the Vintiners, is bounded on the North wth Moyegni and Tionaghes, East wth Bellim^eperke, Sowth wth Glenoyne and West wth Taumphnaught.

19.

Parish of Killreagh

The bounds of the said parish begineth wth the bog of Modenecogrie to Gortm^creen West and from thence Sowthward to Cranagh-bradagh, and from thence Eastward to falleneny, and from thence Eastward to Invero, crossing over that little Brooke, by falugnie, Westward to Lynlochoy and from thence to the meering post by Moygenny Eastward, and from the East by a ditch to Invero, and from thence Eastward by Invero to the River of Band and by the River of Band Northward to the Bog of Modenecogrie aforsd. In which pish their is an old decayed Church.

Names of the Proprietor and his qualificacon	Denominacon of lands	Number of ackers by estimate of the Countrie	Lands profitable and the quantity of it.	Lands unprofitable and wast.	Value of the whole and each of the sd lands in ye yeare 1640.
The Company of Mercers at London English Protestants.	ffalcoggie M ^c Kunicks Mouneyranese Dergnagh. Cullaragh. Lelemoney Killffaddie Lisslea being in all nyne towne lands	Eight hundred and nyntie ackers.	Arrable 500. Rocky Pa : 070 Heathy Pa : 050	Red bog } 130. Shrubby } 040 Wood }	The rent whereof is a parte of the £ 200 payable by the City of London for this County p anūm.
William Gardiner English Protestant	Moyegnie one towne land.	One hundred and five ackers.	Arrable 075. Shrubby wood 020	Red bog 025.	The rent whereof is a parte of the £ 200 aforsd
		995.	715.	195.	

The above said land is bounded on the North wth Bovidie, East wth the River of the Band, Sowth wth Tawlaught, and on the West wth Ballinenean.

LANDS

belonging to

Bpps Deans Deane and Chapters and the rest of that Hiererchy

wth the Gleab Lands wth in the Barrony

of

Loghinisholin. &c.

I LANDS BELONGING TO THE SEE OF DERRY.

PARISH OF TAWLAGHTOCHIRLY.

Names of the proprietor and his qualification	Denominacion of lands.	Number of ackrs by estimate of the Countrie.	Lands profitable and the quantity of it.	Lands unprofitable and wast.	Value of the whole and each of the said lands in ye yeare 1640.
The heires of Mr. Edward Rowly English Protestant	Dromarde Drowlen Dromnliss Dromikenan Gortin ^e kreen Dromegan Dromigarnan being in all seaven Belliboes or towne lands.	flower hundred ackers.	Arrable Meadow } 340. Shrubby wood } 020. } 060.	Red bog 140. Wood 040.	
	Gleab Lands Killmuck Killgulb being two towne lands	Two hundred sixty ackers	Arrable Meadow } 060. Shrubbywood } 010. } 060.	Red bog 050. Wood 040.	£. s. d 50 ..00 ..00
	Bellim ^e peck Munysteghan, halfe being one towne land and a halfe	One hundred and twentie ackers.	Arrable Meadow } 040. } 004.	Redbog Wood 060 016	£. s. d 20 . 00 . 00
		660	594.	346.	70. 00. 00

The above said seaven towne lands wth other sixty two townes and a halfe, held by the sd heires of Edward Rowly by Lease from the above said See of Derry comencing in Anno 1636, at the Rent of one hundred thirty fower pounds and ten shillings sterl, and after raised to the Rack Rent of two hundred pounds. The wch sixty two townes & a halfe is men^edoned in the severall pishes after followeing. The above sd seaven townes is bounded North wth Killrea, East wth Munishallen, Sowth wth Tunishrush, and West wth Killmuck and Killgulbe.

The sd two townes of Killmuck and Killgulb is bounded North wth Gortin^erea, East wth Taumlaghocriely. Sowth wth Tioconimey, and West wth Lissmoyle.

The above said towne land and a halfe called Bellim^epeck &c is bounded on the North wth the River of Clady East wth Cloynon, Sowth wth Drinan, and West wth Teden

2. LANDS BELONGING TO THE SEE OF DERRY.

PARISH OF TARMENENY.

Names of the Proprietor and his qualification	Denominaçon of Lands	Number of Ackers by estimate of the Countrie	Lands profitable and the quantity of it.	Lands unprofitable and wast.	Value of the whole and each of ye sd lands in ye yeare 1640.
The heires of Edward Rowly English Protest.	Bellimihowne Carrogokilly Knockokilly Mullagh being fower Belliboes or towne lands	five hundred Ackers.	Arrable Meadow 160. 040.	Redbog 300.	
	Gleab Lands Bellinahown-woghteragh one towne land.	One hundred and twenty Ackers.	Arrable Meadow 050. 010.	Mountain Red bog 020. 040.	£ . s . d 15 . 00 . 00
		620.	260.	360.	£ . s . d 15 . 00 . 00.

The above said fower towne lands belonging to the sd heires of Edward Rowly, is a parte of the within written sixty two townes and a halfe, And the rent whereof is a parte of the wthin written $\begin{matrix} \text{£} & \text{s.} & \text{d} & \text{£} \\ 134. & 10. & 00 & 200 \end{matrix}$ als 200
The said lands is bounded on the North wth Bellim^eknagh, East wth Knockloghrain, Sowth wth Bellinehowne and West wth Maghera.

The above said Gleab lands is bounded on the North wth Termeneny East with Monola River South wth Knock, and West wth Maghera.

3. LANDS BELONGING TO THE SEE OF DERRY.

PARISH OF KILLKRANAGHAN.

Names of the Proprietor and his qualification	Denominaçon of lands	Number of Ackers by estimate of the Countrie.	Lands profitable and the quantity of it.	Lands unprofitable and wast.	Value of the whole and each of the sd lands in the yeare 1640.
In the Possession of the Bpp.	Tillirnan Tawneosker Cranne Mirrimeith being in all fower towne lands.	Three hundred Ackers.	Arrable Meadow 150. 010. 040. Heathy Pasture }	Redbog 60. Wood 40.	
		300.	200.	100	

The rent of the above said fower towne lands is a parte of the wthin written $\begin{matrix} \text{£} & \text{s.} & \text{£} \\ 134 & 10 & 200. \end{matrix}$ als 200. And the heires of the within written Edward Rowly sayeth that the sd fower townes is a parte of the sixty nyne towne lands and a halfe contained in their lease from the sd See of Derry, wch was taken wth other lands from the sd Edward Rowley by the Bpp in the yeare one thowsand six hundred and thirty six.

The said lands is bounded North wth Drumbelly, East wth Dissert-Martin, Sowth wth Sleavegallan, And west wth the River of Monola.

4. LANDS BELONGING TO THE SEE OF ARDMAGH.

PARISH OF LISSAN.

Name of the Proprietor and his qualification.	Denomination of lands.	Number of ackers by estimate of the Country.	Lands profitable and the quantity of it.	Lands unprofitable and wast.	Value of the whole and each of ye sd lands in the yeare 1640.
Doctor Cooke English Protest.	Literraghan : Derriginard Clugan, Moyross Moyboy, Toborron Belligliske Tirneferst Tirbraccon ; being eight townes and one Sessiogh of Land	One thousand & sixty ackers.	Arrable 440. Heathy & } Rocky Past } 220	Red bog 080. Mount 300 Wood 020	
Captain Alexr. Staples English Protestant.	Dromard ; Killibasky. Junise ; Knockduffe. Bellinadintagh Muffe ; Rossmore Tullimore ; Derrivane, Derrilyke ; Braccagh : being in all ten towne lands and one Sessiogh.	One thousand Ackers.	Arrable 260. Meadow 040. Heathy } and Rocky Pa : } 300	Red bog 050. Wood 050 Mountaine 300	
	Gleab Lands Dromoney, one towne.	One hundred & ten Ackers	Arrable 030. Heathy Pa : 040	Red bog 010. Wood 030.	
		2170	1330	840.	

Wee finde by report that the above said Doctor Cooke is Leasee of the above, said seaven townes lands and one Sessiogh, but wee have neither seen his lease, nor doe wee know the Rent of the same, the sd land is bounded on the North wth Dissertlun, East wth Carrorodie South wth Coolkenagh and West wth Finglenomulligan.

Wee finde that the above said Captne Alexr Staples by reporte is Leasee, of the above said Ten towne lands and one Sessiogh, but wee have neither seen his Lease nor doe wee know the Rent of the same. The sd land is bounded as aforst.

The rent of the above said towne land wee know not. It is bounded North wth Lissan, East wth Calltrum, Sowth wth Drumerott, and West wth Monyhay.

LANDS BELONGING TO THE SEA OF ARDMAGH IN YE PISH OF LISSAN.

Name of the Proprietor	Denomination of Lands	Number of Ackers by estimat of ye Country.	Lands profitable and the quantity of it.	Lands unprofitable and wast.	Value of the whole in the yeare 1640.
In the possession of the Comōn-wealth	Corath one Sessiogh of land.	fowerty ackers.	Arrable 020 Meadow 005	Mountaine 010. Red bog 005.	£ s. d. 03 . 00. 00

The above said Sessiogh of Land bordereth on the North wth Bellinskenan Church Land, on the East wth Monterlony, Sowth upon the Barony of Tirkirin and West wth Drumard in Skiners proporcon

5. LANDS BELONGING TO THE SEE OF ARDMAGH.

PARISH OF BELLINDERRY.

Names of the Proprietors and his qualificacon	Denominacon of lands	Number of Ackers by estimat of the Countrie.	Lands profitable and the quantity of it.	Lands unprofitable and Wast	Value of the whole and each of the sd lands in the year 1640.
Dame Ann Cooke, English Protestant.	Bellinderry one towne land.	One hundred and fifty six Ackers.	Arrable 040 Meadow 006 Heathy & Rocky Pa } 060.	Red bog 040. Wood 010	
	Gleab Lands. Kinimuck halfe Carranagh halfe being one towne Land	Two hundred & twentie Ackers.	Arrable 055. Meadow 005. Heathy & Rocky Pa } 070.	Red bog 050 Wood 040	
		376	236.	130.	

Wee finde that the above said Dame Ann Cooke held the above sd towne land of Bellenderry wth other lands in the Barrony of Donganon by lease from the above sd See of Ardmagh at the yearly rent of fowertie two pounds sterl : which lease comenceth the fowerteenth of July 1634 from thence to continue sixty years.

The sd towne land of Bellinderry, boundeth on the North wth Bellimoyle, East wth Lawgha, Sowth wth the River of Bellinderry, and West wth Bellimintra.

The rent of the above said two halfe towne lands, wee doe not know, they are bounded on the North wth Carronagh, East wth Loughneagh, Sowth wth Bellinderry River, And West wth Bellinderry Church land.

6 LANDS BELONGING TO THE SEE OF DERRY.

PARISH OF DISSERTMARTINE.

Names of the Proprietor and his qualificacon	Denominacon of lands.	Number of Ackers by estimate of the Countrie.	Lands profitable and the quantity of it.	Lands unprofitable and wast.	Value of the whole & each of the sd lands in the year 1640.
The heires of Mr. Edward Rowly English Protest.	Bellinecurr Magheribelliperson Strathnecarrie Moyedron being in all fower towne lands.	fower hundred ackers.	Arrable 240. Meadow 010 Rockie Pa : 050.	Red bog 060. Wood 060.	
	Gleab Lands. Dromsany Dromore	One hundred and sixty Ackers	Arrable 060. Meadow 004.	Mountain 040. Red bog 020 Wood 100	
		506.	364.	280.	

The above said fower towne lands called Bellinecurr &c is a parte of the sixty nyne towne lands and a halfe held by the above said heires of Edward Rowly by Lease from the See of Derry and the rent whereof is a parte of the $\text{£} 134 . 10 \text{ s. } 200.$

The sd fower towne lands are bounded on the North wth Loughinisholin, East wth Rossgarron, Sowth wth Gortnerenny, and West wth Knockor

The above said two townes called Drumsany &c is bounded on the North wth Dissertmartin, East wth Loughinishollin, South wth Mullaghbuy, and West wth Druaghgillgalt.

The rent whereof wee doe not know.

7. LANDS BELONGING TO THE SEE OF ARDMAGH.

PARISH OF DISSERTLUN.

Names of the Proprietor and his qualification	Denominacion of lands.	Number of Ackers by estimate of the Country	Lands profitable and the quantity of it.	Lands unprofitable and wast	Value of the whole and each of the sd lands in the year 1640.
Lieut. Collonel Trustram Berrisford English Protest.	Ballimully Moyrosscullun Larroghcormick Carrudarragh being fower towne lands.	Three hundred Ackers	Arrable 070. Meadow 020. Shrubby } 040. Pasture	Red bog 50. Wood 20	£ . s. d. 24 . 00 . 00
	Gleab Lands Crossnery one towne land.	One hundred & fifty Ackers	Arrable 040. Heathy Pa : 050.	Red bog 040 Wood 020.	
		450	220	230	£ . s. d. 24 . 00 . 00

The above said fower towne lands called Bellimully &c held by the above said Leuit. Coll Trustram-Berrisford by Lease from the See of Ardmagh for the tearme of sixty yeares, comencing the 14th of July 1634.

The said fower towne lands are bounded on the North wth Tullaghgarve, East wth Lisnalanbunagh, Sowth wth Dineronan, and West wth Carnemoyen

The above said towne land called Crossnery, is bounded on the North wth Dissertlun East and Sowth wth the Church Land of Lissan, And West wth Tulliney.

The Rent whereof wee know not.

8. LANDS BELONGING TO THE SEE OF DERRY.

PARISH OF BELLINESKRIN.

Names of the Proprietor and his qualification	Denominacion of lands	Number of Ackrs by estimate of the Countrie.	Lands profitable and the quantity of it.	Lands unprofitable and wast	Value of the whole and each of ye sd lands in the yeare 1640.
Captne Edward Cary English Protestant	Bellitullibricke Bellicronaghan Bellnevay Donarnon Bellinecoragh being in all five towne lands.	Seaven hundred ackers	Arrable 300. Rockie and } 100. Heathy Pa	Mount 200. Red bog 100.	
	Gleab Lands Donaghuran one towne land.	One hundred & thirty two Ackrs.	Arrable 050. Heathy Pa : 020.	Red bog 032. Wood 030.	£ . s. d. 10 .. 00 .. 00
		832	470	362.	£ . s. d. 10 - 00 - 00

Wee finde that the above said Captne Edward Cary, hath a Lease of the abovesd five towne lands wth other lands in the Barrony of Keanaught from the sd See of Derry, comencing the first of March 1634, from thence to continue fifty nyne yeares, at the yearely rent of seaventy pounds.

The said land is bounded North wth Strathdundellion, East wth Mullinevo, Sowth wth Owinbeg, and West wth Moneguigie.

The abovesd towne land called Donaghuran, is bounded North wth Duntibrian, East wth Brackagh, Sowth wth Bellineskrin, and West wth Mononiny.

9. LANDS BELONGING TO THE SEE OF DERRY.

PARISH OF KILLELAGH.

Names of the Proprietor and his qualification	Denominaçon of lands.	Number of Ackrs by estimate of the Countrie.	Lands profitable and the quantity of it.	Lands unprofitable and wast.	Value of the whole & each of the sd lands in the year 1640.
The heires of Edward Rowly English Protest.	Kerrumenagh Tulloghkerran Tiranony Tiraknogh being in all fower Belliboes or toune lands.	Three hundred ackers.	Arrable Meadow 090. 010.	Red bog Wood 150. 050.	
	Gleab Lands Gortenure one towne land.	Eighty ackers.	Arrable 020.	Red bog Wood 020 040.	
		380.	120.	260.	

The above said fower towne lands called Kerrumenagh &c is a parte of the sixty nyne toune lands and a halfe wthin mençoned, held by Lease from the sd See of Derry, by the above said heires of Edward Rowly. And the Rent of the sd fower townes is a parte of the $\frac{\pounds}{134} \frac{s}{10}$ als $\frac{\pounds}{200}$ contained in the sd Lease.

The said land is bounded North wth Maghera church land, East wth the River of Monola, Sowth wth Belliknuge and seaverall other townes of the Vintiners proporçon and West wth Gortenure

The above said Gleab Towne land is bounded on the North wth Bellim^crinagh, East wth Maghera, Sowth wth Killelagh, and West wth Killelagh, the rent whereof wee doe not know.

10. LANDS BELONGING TO THE SEE OF ARDMAGH.

PARISH OF ARTREA.

Names of the Proprietor and his qualification	Denominaçon of lands	Number of Ackers by estimate of the Countrie	Lands profitable and the quantity of it.	Lands unprofitable and Wast.	Value of the whole & each of ye sd lands in ye year 1640.
Dame Margery Roe English Protestant.	Belliahaghy Cross being two towne lands	One hundred fowerty ackers.	Arrable Pasture 030. 035.	Red bog Wood 030. 015	Wee doe not know what rent it payde nor the comencmt of the Lease.
	Gleab Lands Kerrilue one towne land	One hundred and twenty ackers	Arrable Heathy Pa : 040. 030.	Red bog Wood 030. 020.	The old rent thereof wee doe not know *
		260.	135.	095.	

The above said lands called Belliahaghy and Cross, is bounded on the North wth the two Bellinells of the Salters proporçon, East wth Moaghdua of the same, Sowth wth the River of Artrea and West wth Dromneagh.

The above said Gleab towne land is bounded on the North wth Bellirogully, and seaverall other townes of the Salters proporçon East wth Bellinahegla, South wth Bellioguirk, And west wth the Church Land of Artrea.

II. LANDS BELONG TO THE SEE OF ARDMAGH.

PARISH OF TAWLAUGHTKILLEIGHTRY.

Names of the Proprietor and his qualification	Denominacion of lands	Number of Ackers by estimate of the Countrie	Lands profitable and the quantity of it.	Lands unprofitable and wast.	Value of the whole and each of the said lands in the yeare 1640.
Dame Ann Cooke English Protestant	Tawlett Ruskie Drumullan being three Belliboes or towne lands	Three hundred and thirteen Acers.	Arrable Meadow } 207. Rocky and Shrubby wood } 004. Pasture } 060.	Red bog Wood } 016. 020.	
The heires of Dame Margery Roe English Protestant	Bellimoyle one towne land.	One hundred & fifty ackers.	Arrable Meadow } 064. Rocky & Heathy Pa : } 010. 060.	Redbog Wood } 030. 012.	The rent whereof wee doe not know.
		480.	405.	078.	

The above said three towne lands called Tawlett &c is held by Lease from the sd See of Ardmagh wth other lands lyeing wthin the Barrony of Donganon, by the above sd Dame Ann Cooke, at the yearely rent of fowertie two pounds sterl : Which Lease comenced the 14th of July 1634 from thence to continue three score yeares.

The sd three towne lands are bounded on the North wth Belliderry, East wth Drumminor of Draps proporcon Sowth wth Belliougirk of the same, and West wth Bellignnah.

12 LANDS THAT BELONGED TO THE SEE OF DERRY.

PARISH OF BALLISKULLAN

Names of the Proprietor and his qualification	Denominacion of Lands.	Number of Ackrs by estimate of the Countrie.	Lands profitable and the quantity of it.	Lands unprofitable and wast.	Value of the whole and each of the sd lands in the yeare 1640
Henry Conway Esqr. English Protestant	Belliskullan one bellibo or towne land.	Two hundred ackers.	Arrable Meadow } 040. Shrubby Pasture } 020. 040.	Red bog Wood } 060 040	
		200.	100.	100	

The above said towne land by reporte belongeth to the sd Henry Conway by lease from the sd See of Derry, but no Lease seen, And the yearely rent thereof by the sd Henry Conway his owne reporte is two pounds sterl.

The said towne land is bounded on the North wth Tawlagh-due of the Vintiners proporcon, East wth Lawagh-begg, Sowth wth Bellaghy, and West wth Bellimellcony.

PARISH OF MAGHERA

13 LANDS BELONGING TO THE SEE OF ARDMAGH.

PARISH OF ARBO.

Names of the Proprietor and his qualificaçon	Denominaçon of lands.	Number of Ackers by estimate of the Countrie	Land profitable and the quantity of it.	Lands unprofitable and wast.	Value of ye whole and each of the sd lands in the yeare 1640.
Dame Ann Cooke English Protestant Leasee	Dromullan one towne land.	Seaventy Acres.	Arrable Meadow Pasture Heathy & Rocky } 040. 004. 020.	Red bog Wood 016. 010	This is included in her former rent, payable by her Lease from the Bpp of Ardmagh.
		70.	64.	26.	

The above sad Towne land is bounded on the North wth Ballinderry, East wth Loughneagh, Sowth wth the River of Ballinderry, and West wth Artrea.

14. LANDS BELONGING TO THE SEE OF DERRY.

PARISH OF MAGHERA.

Names of the Proprietor and his qualificaçon	Denominaçon of lands.	Number of Ackers by estimate of the Countrie.	Land profitable and the quantity of it.	Land unprofitable and wast.	Value of the whole and each of the sd lands in the yeare 1640.
The heires of Edward Rowly English Protest Leasec.	Maghera Tawnimullan Cregmore Cregduff Lergantagher ffallgortreagh Minimore Creeve being in all eight Belliboos or towne lands & a halfe	Seaven hundred Ackers	Arrable Meadow Shrubby Wood } 260. 040. 100.	Red bog 300.	The rent whereof is a parte of the hundred thirty fower pounds ten shillings formerly mençoned which was thereafter raised to two hundred pounds.
		700.	400.	300.	

The above said land is bounded North wth Termeneny Church lands East wth Knockloughrum, Sowth wt Ballina-hownmore and West wth Killeagh.

1.

Forfeited lands within the Barrony of Loughinisholin and Parish of Lissan.

Names of the Proprietor and his qualification	Denomination of lands.	Number of ackers.	Lands profitable and the quantity of it.	Lands unprofitable and wast.	Value of the whole in the yeare 1640.
Phelomy Grom O Neale, Irish Papist, who was killed (by report) at the Battle of Glenmequin, he being then in rebellion	Arditarne one halfe towne land.	Seaventy Ackers	Arrable 24 Heathy Pa : 20	Red bog 20. Wood 10.	<i>£ . s. d.</i> 07. 00. 00

The abovesaid land bordereth on the North wth Bellamule of Draps proporcion and upon the East wth Bellindery Church Land, and upon the Sowth wth the River of Bellinderry, and West wth the sd River of Bellinderry.

INDEX¹

INDEX OF CHURCH LANDS²

NAMES OF ENGLISH PTESTANTS PPRIETORS

NAMES OF THE ENGLISH PROTESTANTS LEASEES

C.
 Thomas Church Page 15.
 Henry Conway Page 17.
 Wm. Cunynghame Page 05.

D.
 Arthur Deanes Page 8.
 Thomas Dawson Page 3.
 The Company of Draps Page. 2. 4. 6.
 7. 8. 9. 10. 11. 12. 13.

F
 Captne Henry finch Page 5.

G.
 William Gardiner Page 19.

M.
 The Company of Mercers Page 15.
 16. 17. 18. 19.

S
 The Company of Skiners Pag. 12. 13.
 The Company of Salters Page. 1. 3. 5.
 8. 11.
 James Sanders Page 8.
 Captne Alexr Staples Page 17.
 Sr. Baptist Staples Page 17. 18.

V
 The Company of Vintiners Page 1.
 3. 9. 10. 11. 14. 16. 18.

B.
 Leint Collonel Tristram Berisford
 Page 7.
 In the Possession of ye Bpp. Page 3

C.
 Docter Cooke Page 4
 Dame Ann Cooke Page 5. 11. 13.
 Captne Edward Cary Page. 8.
 Henry Conway Page 12.

R.
 Dame Margery Roe Page 10. 11.
 Mr. Edward Rowly Page 1. 2. 6. 7. 9. 14.

S.
 Captne Allewr Staples pag 4

W
 In the possession of the Commonwealth Page 4.

	Number of Ackers	Lands Profitable	Lands Unprofitable	
Total of the lands belonging to the within ³ menconed English Protestants ppietors	22628	15639	6915	
Total of the Church Lands belonging to the within menconed English Protestants Leasees	8027	4898.	3507	Value of the whole in the year 1640. $\frac{\text{£}}{119}$
Lands belonging to the Comon- wealth formerly belonging to the Bpp of Ardmagh, in the Parish of Lissan.	0040.	00025	0015.	$\frac{\text{£}}{03.00.00}$ s. d

¹ Pagination of text within pp. 168-183 of Vol. For Index of Proprietors' Lands, see page 430 of Vol.

² Pagination of text within pages 186-193 of Vol. For Index of Lands, see page 432 of Vol.

³ This statement appears on the back of the above Index page.

INDEX OF FORFEITED LANDS
IN THE
BARRONY OF LOUGHINISHOLIN ¹

Phelomy Grom O'Neale page 1.

This is a perfect returne of the Survey of the Barrony of Loghinsholyn taken by us. Dated at Londonderry the 8th of March 1654.

GEO. CARYE
WM. DUTTON

TRIS : BERESFORD.
MICH : BERESFORD.

A true copy

JAMES MILLS

D.K.R

21 Nov. 1902.

¹ Page 194 of Vol.

IN THE COUNTY OF LONDONDERRY

The Barrony of KENNAGHT

Contayning theise Parrishes underwritten vix^t.

TAMLOGHFINLAGGAN PĪSH

DROMCOSE PĪSH¹

BALTIAGH PĪSH¹

BOVEVA PĪSH

DUNGEVEN PĪSH

BANNAGHER PĪSH²

ATHLOW PĪSH¹

ARDMAGILLIGAN being Bipps Land.

¹ The parishes of "Allowa, Dromchaos & Boydafeigh" were "called by the name of Termonconny" (*Ulster Inquisitions*, Appendix).

² See, also, Terkerin barony, p. 236.

1.

THE DESCRIPTION OF THE BARRONY OF
KENNAGHT in the County of Londonderry with
the meets and bounds thereof.

This Barrony is meared and bounded from the Barrony of Collraine Eastward by the descent of a Mountaine and the River of Ballekennatt, and runeth Southward with the River of Lusneskreoge in the Barrony of Colleraine, and then to Callo Castran and to Maytallatt in the Barrony of Loghenshelleene; and soe Southwest to the towneland of Sperrin in the Countey of Tyrone,

and then to the River of ffaare, Westward to the towneland of Slackmanus in the Barrony of Teyrkerin, and from thence to Lissneale, being theire parted by a small brooke which runneth downe through the Comon wood in to the River of Loghfoile which lyeth Norward bounding all longe to ye Ocean.

The Bounds of the Parish of Tamlaghfynlaggan.

The Parrish of Tamlaghfynlaggan contayneth fifty six towne lands and a half whereof there is of the fishmongers proporcion nineteene townes and one towne of Gleabe; and of Lemavaddy proporcion thirty and a halfe, and of lands

belonging to the Sea of Derry six townes which said Parrish is bounded one the West, by the Barrony of Teyrkerin, and one the East by BallimicCloskey, the lands of Lemavaddy and the Church lands which runneth into Loghfoyle.

2.

THE PARRISH OF TAMLAGH FINLAGGAN.

Names of Proprietors & their Quallificacōn	Denominacon of land.	Number of acres by estimate of ye Country.	Land proffitable & ye quantity	Land unproffitable and waste.		
fishmongers of London.	Glassveagh one towne land					
Capt. Lane & George Downing Leasees English Protestants	Dromhome Machacare Ummer halfe Ballikelly being in all foure townes & a halfe	Two hundred and sixty 260.	Arrable 130. Meadow 020. Pasture 050.	Mountaine 020. Boggy Shrubby wood 040	The rent of the fishmongers proporcion is included in the two hundred pounds p annū which the City of London paise for their lands in the whole countey.	
	Dromlonge halfe a towne Neede	Sixty 060.	Arrable 040. Pasture heathy 010.	Shrubby wood 010		
Elizabeth Holland English Protestant	Okill halfe a towne Neede					
	halfe a towne Ton Brock one towne Carrick twenty acres	ffowre hundred & sixty 460.	Arrable 120. Pasture 040.	Mountaine 100. Shrubby 020. Bogg 180		
	Sleshanell one towne land.	One hundred & forty 140.	Arrable 20. Pasture 30.	Mount. 060. Shrubby 020. Mountaine 090		
Capt. Lane Leasee.	Glack one towne land	One hundred & sixty 160.	Arrable 20. Pasture 060.	Shrubby 020. Bogg 010.		
	Bellikean one towne land	Eighty 080.	Arrable 010. Pasture 040.	Bogg 010. Bogg 030		
	Half Ballikelly & one towne called Drummōn	One hundred & forty 140.	Arrable 030. Pasture 016. Meadow	Heathy wood 024.		
		1300.	0676	0624		

3.

THE PARRISH OF TAMLOFINLAGGAN.

Names of the proprietors & their Qualificaçõn	Denominaçõn of land	Number of acres by estimate of the Countrey.	Land profittable & ye quantity	Land unprofittable & waste.	
George Philipps Esqr. English Prottestantt.	Terrydress. one towne land	Eightey 080.	Arrable 040.	Shrubbywood & Reddbogg } 040.	The rent of all Mr. Philipps land in this Countrey is six pence p annũ to bee paid to the City of London.
	Bellimenogh one towne land	Sixty 060.	Arrable 040	Shrubbywood & Reddbogg 020.	
	Bellymore one towne land	Seaventy 070.	Arrable 040	Shrubbywood & Reddbogg 030	
	Halfe ye towne of Masstone	Thirty 030	Arrable 030	00. 00. 00.	
	Moybegg one towne land	Sixty 060	Arrable 020	heathy and redd bogg 040.	
	Maymore one towne land	Sixty 060	Arrable 020.	heathy & redd bogg 040.	
	Bellynerrogye one towne land	Eighty 080.	Arrable 030.	Heathy & redd bogg. 050.	
	Magheremore one towne land	Eighty 080.	Arrable 030.	Heathy & redd bogg 050	
	Drumore one towne land	Seaventy 070	Arrable 060.	Heathy & redd bogg 010.	
	Drumgeighlin one towne land	Ninety 090.	Arrable 030.	Heathy & redd bogg 060.	
	Cullmore one towne land	fforty 040	Arrable 020.	Heathy & redd bogg 020.	
	Cloggan one towne land.	fforty 040.	Arrable 020.	Heathy & redd bogg 020.	
	Tattnekelly one towne land	Sixty 060.	Arrable 020	Heathy & redd bogg 040.	
		0820.	400	420.	

BARONY OF KENNAGHT

4.

THE PARRISH OF TAMLAGHT FINLAGGAN

Names of proprietors & their qualification	Denomination of land.	Number of acres by estimate of the country.	Land profitable and the quantity.	Land unprofitable and waste	The rent included as in foll: three
George Phillips Esqr. English Protestant	Cullmore one towne land	Ninety 090.	Arrable 070	Rushy & Redd bogg } 020	
	Crinnele one towne land	One hundred & fifty 0150	Arrable 100.	Rushy & Redd bogg } 050	
	Bellihenry one towne land	One hundred & sixty 0160	Arrable 060	Rushy & Redd bogg } 100.	
	Backe one towne land.	One hundred & forty 140.	Arrable 100.	Rushy & Redd bogg } 040.	
	Carnymuddle one towne land.	Sixty 060.	Arrable 040.	Rushey & Redd bogg } 20.	
	Carromenagh one towne land.	Sixty 060	Arrable 040.	Rushy & Redd bogg } 020.	
	Carrowreagh one towne land.	Eighty 080	Arrable 050	Rushey & Redd bogg } 030.	
	Carrow Clare one towne land.	One hundred & twenty 120.	Arrable 080.	Rushey & Redd bogg } 040.	
	Bellymeran one towne land	Sixty 060	Arrable 040.	Rushey & Redd bogg } 020.	
	Lerginneroe one towne land.	Sixty 060	Arrable 24	Shrubby wood & Redd bogg } 036	
			0984	0604	0376

5.

THE PARRISH OF TAMLAGH FINLAGGAN

Names of proprietors & their Qualification	Denomination of land.	Number of acres by estimate of the Country.	Land profitable and the quantity	Land unprofitable and Waste.	The rent included as in foll the second.	
fishmongrs of London.	Ballyspallin one towne land	One hundred acres 0100	Arrable 056. Meadow 006. Pasture heathy 010.	Boggy 028.		
	Tullyhoe one towne land	Sixty 060	Arable 040 Pasture 010	Boggie 010.		
	Brogheriston one towne land	Ninety 090.	Arrable 080. Meadow 007	Boggie 003		
	Broglasscartt one towne land	One hundred & forty 0140	Arrable 090 Pasture 020.	Heathy 030		
	Brohectar one towne land	sixty 0060	Arrable 040 Pasture 005	Boggie 015.		
	fferlosh one towne land.	One hundred twenty five 125	Arrable 020 Pasture 062	Boggy 043.		
	George Phillips Esqr. English Protestant	Drumballe Donogh one towne land	Seaventy 070	Arrable 040	Redd bogg 030	The rent included as in foll: three
		Ardnergall one towne land	fforty 040	Arrable 020	shrubby wood & Redd bogg 20	
		Barnally one towne land	ffifty 050.	Arrable 030	Shrubbywood & Redd bogg 020	

THE PARRISH OF TAMLAGH FINLAGGAN

	Cornedale one towne	Sixty	060	Arrable	030	Shrubby wood & Redd bogg	30.
	Lomon one towne land	Sixty	060	Arrable	040	Shrubbywood & Redd bogg	020.
	Luskeran one towne land.	Thirty	030.	Arrable Pasture	012. 009.	Redd bogg	009.
	Tullydrum one towne land	Sixty	060.	Arrable Pasture	030. 015.	Redd bogg	015.
	Collreagh one towne land	fforty	040.	Arrable	030.	Redd bogg.	010.
		—	0985	—	0702	—	0283
The tott: number of acres in this Parish.		Tott :	4085.	Profitable	2382.	unprofitable	1703

The Bounds of the Parrish of Drumcose

The parris of Dromcose is bounded Eastward, Athlow parrish, Southward with the parrish of Balltiagh, and Westward by the River of Roe.

6 THE PARRISH OF DROMCOSE

Names of Proprietors & their qualification.	Denominacon of land	Number of acres by estimate of ye country.	Land profitable and the quantity	Land unprofitable and waste.	The rent included as in foll: the third.		
George Phillips Esqr. English Protestantt	Rabridge begg one towne land	Sixty	060	Arrable Pasture	048. 006	Reddbogg	06.
	Callasson one towneland wth a Water Mill one itt	ffifty	050.	Arrable	020	Shrubby & Redd bogg	} 30.
	Balleclose one towne land.	fforty	040	Arrable	030.	Bogg.	010.
	Rabridgemore one towne land	Nintey	090	Arrable	060	Shrubby & Redd bogg	} 030
	Killeen one towne land	Sixty	060.	Arable & Pasture	} 050	Redd bogg	} 10.
	Shreene one towne land	Sixty	060	Arrable & Pasture	} 050.	Redd bogg	10.
	Derrymore one towne land	Sixty five	65.	Arrable & Pasture	} 048.	Redd bogg	17.
	Derrybegg one towne land.	Sixty five	65.	Arrable and Pasture	} 048.	Redd bogg.	17.
	Gortnanama one towne land.	Sixty	060.	Arrable	012.	Wood and Redd bogg	} 048.
			0550.		72.		178.

THE PARISH OF DROMCOSE

Names of Proprietors & their qualification	Denomination of land	Number of acres by estimate of the Country	Land profitable and the Quantity	Land unprofitable & waste	The rent included in the 200 p annu pd by the City of London, as in foll the second.
Lieut. Coll : Tristram Beresford English Protestantt	Bollea one towne land	Sixty 060.	Arrable 020. Pasture 020.	Bogg 020.	
	Gort Carbery more one towne land.	fforty 040.	Arrable 020. Pasture 020.	00. 00. 00.	
	Gort Carbery begg one towne land	fforty 040.	Arrable 020. Pasture 020.	00. 00. 00.	
	Garriduff one towne land.	Eightey 080.	Arrable 040. Pasture 040.	00. 00. 00.	
	Balliriskemore one towne	ffifty 050.	Arrable 020. Pasture 030.	00. 00. 00.	
	Balliriskbegg one towne land.	Sixty 060.	Arrable 040 Pasture 020.	00. 00. 00	
	Lergireagh one towne land.	Sixty 060	Arrable 020. Pasture 040.	00. 00. 00.	
	Ready one towne	Sixty 060	Arrable 024 Pasture 036	00. 00. 00.	
	Leck one towne	Seaventy 070.	Arrable 030 Pasture 040.	00. 00. 00	
	Termaquinn one towne One quarter of Gartgarne	ffifty 050. Seaventeen and a halfe 017½	Arrable 030. Pasture 020. Arrable 012 Pasture 005½	00. 00. 00 00. 00. 00	
		0587½	0567½	0020	
The totall number of acres in this Parish.		Tott : 1137.	Profitable 0939.	Unprofitable 0198.	

8.

The Bounds of the Parish of Athlow.

This Parrish is bounded by the West, by the River of Roe and Southward by the lands of Mr. George Phillips, in the Parrish of Dromcose, one the Northside, by the Mountaine of Magilligan, and one the Northeast, with the Church lands of Magilligan.

THE PARRISH OF ATHLOW.

Names of Proprietors & their qualification	Denomination of land.	Number of acres by estimate of the Country.	Land profitable & the quantity.	Land unprofitable and waste.
Sr. Robertt Maxwell knt. Scottish Protestant in Duke Hamilton's engagement in England	Belli Castle Liscouen and Crotte whereon stands ye Band Castle.	One hundred & eighty 0180.	Arrable 0100	Boggey 080.

These three towne lands above mentioned paies their freehoulede rent to Luet : Coll : Trist : Berresford

Luiet Coll : Tristram Berresford English Protestant	Bellihanna one towne land	Seaventy 070.	Arrable 020. Pasture 020.	Bogg 030.	The rent included as in foll : the second.
	Dowlin one towne land	Eightey 080	Arrable. 056.	Bogg 024.	
	Carbullen one towne land	Sixty 060.	Arrable 040.	Bogg. 020	
	Granogh one towne land	fforty 040.	Arrable 024.	Bogg 016.	
	Drumaderry one towne	One hundred & twenty 0120	Arrable 080	Bogg 040.	
	Tirricurran one towne	Seaventy 070	Arrable 040 Pasture 030.	00 . 00 . 00	
	Moyniven one towne land	Eightey 080.	Arrable 060 Pasture 020	00 . 00 . 00.	
	Bellymonane one towne	fforty 040.	Arrable 020 Pasture 020.	00 . 00 . 00	
Lyssnegribb one towne land	Nintey 090.	Arrable 060. Pasture 030.	00 . 00 . 00		
		0830	0620	0210.	

BARONY OF KENNAGHT

9.

THE PARRISH OF ATHLOW.

Names of Proprietors & their qualification	Denomination of land	Number of acres by estimate of the Country	Land profitable & ye quantity	Land unprofitable & waste.	The rentt included as in foll. the second.
Luiett Coll : Tristram Berresford English Protestantt	Stradreach one towne land & Egullan one towne land.	One hundred acres 0100	Arrable 020 Pasture 080.	00. 00. 00.	
	Turnedurtage one towne land.	One hundred acres 100	Arrable 020. Pasture 080.	00. 00. 00.	
	Bellimagillin one towne land	fifty 050.	Arrable 204	Bogg 026	
	halfe Ballebrissel	Thirty two 032	Arrable 032	00 . 00 . 00	
	Drumaderry one Towne.	One hundred & twenty 120	Arrable 080. Pasture 020.	Bogg 020.	
	Drumlife one towne land	Eightey 080	Arrable 040. Pasture 040.	00. 00. 00	
	Killybridge one towne	Sixty 060	Arrable 020 Pasture 020.	Bogg 020.	
	Lergante one towne land	Eightey 080.	Arrable 020. Pasture 060.	00. 00. 00.	
	Ardekilly Clowne Cortnemony Machuscrogh Tully hurumbegg Tully hurrummore. in all six townes.	Three hundred acres 300.	Arrable 150. Pasture 040.	Bogg 110.	
		0922.	0746.	0176.	
The Totall number of acres in this Parrish		Tott : 1752	Profitable 1366.	Unprofitable 0386.	

The Bounds of the Parrish of Baltiagh.

The Parrish of Baltiagh is bounded one the Southeast side, by the Mountaine of Cloghan one the West, with the River of Ballyachrye which falleth into the River of Roe, and one the North-side with the parrish of Drumcose.

THE PARRISH OF BALTIAGH.

Names of Proprietors & their qualification.	Denomination of Land.	Number of acres by Estimate of ye Country.	Land profitable and the quantity.	Land unprofitable & waste.	The rent included in the 200 as in foll: the second.
Luiett Coll : Tristram Berresford English Protestant	Lyssean one towne land.	Sixty 060.	Arrable 020. Pasture 040.	00 . 00 . 00	
	Gortinnany one towne land.	Sixty 060.	Arrable 060.	00 . 00 . 00	
	Drumsorne one towne	Sixty 060.	Arrable 040. Pasture 020.	00 . 00 . 00	
	Bowily on towne land.	Sixty 060.	Arrable 020. Pasture 020.	Bogg 020.	
	Drumgana one towne	Eightey 080.	Arrable 020. Pasture 040.	Bogg 020.	
	Killcole one towne	Sixty 060	Arrable 020. Pasture 040.	00 . 00 . 00	
	Mony Goggly one towne	Sixty 060.	Arrable 020 Pasture 040.	00 . 00 . 00	
	Smallgiden one towne land.	fforty 040.	Arrable 010. Pasture 030	00 . 00 . 00	
	Mayne one towne land	Eightey 080	Arrable 030 Pasture 030	Bogg 020.	
Daniell McManus O Mullen Irish Protestantt	Claggan one towne	Sixty 060.	Arrable 020 Pasture 040.	00 . 00 . 00	
George Phillips Esq English Protestantt	fferrodreman	Ninety 090.	Arrable 030 Pasture 030.	Bog 030.	
	Carrick one towne land	Sixty 060.	Arrable 030. Pasture 015.	Bogg 015.	
	Balliquine one towne land	Ninty 090.	Arrable 040.	Shrubby and Redd bogg } 050	
		0860	0705.	155.	

II.

THE PARRISH OF BALTIAGH.

Names of Proprietors & their Qualificacon.	Denominaċn of Land.	Number of acres by estimate of ye Country.	Land Profitable and the quantity.	Land Unprofitable & waste	
Luiett Coll : Tristram Berresford English Protestantt.	Aghin Sillagh one towne	ffifty 050.	Arrable 020. Pasture 020.	Bogg. 010.	
	Derry one towne	Seaventy 070	Arrable 030. Pasture 020.	Bogg. 020	
	Ruskey one towne	ffifty 050	Arrable 030 Pasture 020.	00 . 00 . 00	
	Belly Crume one towne	Seaventy 070	Arrable 030. Pasture 040.	00. 00. 00	
	Drumrauer one towne	Sixty 060.	Arrable 020 Pasture 040.	00. 00. 00	
	Bellinaherry one towne	Seaventy 070.	Arrable 040. Pasture 030.	00. 00. 00	
	Carnan one towne	ffifty 050	Arrable 020. Pasture 030.	00. 00. 00	

The five towns last above mençoed vizt. Ruskey, Belly Crume, Drumrauer, Bellimaherry, & Carnan, weare leased under the greate Seale of England, by ye late King Charles, the 29th of July, in ye sixteenth yeare of his raigne unto the said Luiett Coll Tristram Berrisford for the tearme of 31 yeares, at ye yearly rentt of tenn pounds sterl.

Hugh Montgomery Scottish Protestantt.	Clonkyne one towne land.	Eightey 080.	Arrable 050. Pasture 030.	00. 00. 00
	Bellievellin one towne	fforty 040	Arrable 030. Pasture 010	00. 00. 00
	Tyrriduff one towne	One hundred acres 100.	Arrable 050 Pasture 050	00. 00. 00
	Bellylughery one towne	Sixty 060.	Arrable 040. Pasture 020	00. 00. 00
	Drumnagossger one towne	ffifty 050	Arrable 030. Pasture 020.	00. 00. 00
			0750	0720
The total number of acres in this Parrish are		Tott. 1610.	Profitable 1425.	Unprofitable 185.

These five towns above mençoed vizt. Clonkyne, Bellievellin, Tyrriduff, Bellilughery, & Drumnagossger weare granted as wee are credibly informed, by ye late King Charles, in the sixteenth yeare of his reigne unto one Craike and another of his footemen, for the tearme of 31 yeares, at tenn pound sterl : p annū ; but the leace wee have not seene.

[12]

The Bounds of the Parrish of Bovea.

This Parrish is bounded one the East and one the West, with the fishmongers proporcon, Southeast by the Churchlands of Bannogher and and one the North with Mr. Phillips land.

Names of Proprietors & their Quallificaçñ	Denominaçon of land.	Number of acres by estimate of the Country.	Land profitable and ye Quantity	Land unprofitable & waste.	The rentt included in the £ 200 as in foll : 2.
Lieuett Coll : Tristram Berresford English Protestantt.	Mullkeyragh one towne	Eighty 080.	Arrable Pasture 030. 030	Bogg 020.	
	Drommedery one towne	ffifty 050.	Arrable Pasture 020. 030.	00. 00. 00	
	Drumnissey one towne	Sixty 060.	Arrable Pasture 020. 020.	Bogg 020.	
	Gorticlare one towne	Sixty 060.	Arrable Pasture 020. 020.	Bogg 020.	
	Camish one towne	Sixty 060.	Arrable Pasture 20 20	Bogg 020.	
	halfe the towne of Innishconner	Thirty 030.	Arrable Pasture 20 10.	00 . 00 . 00	
	One quarter of the towne of Lawm ^e fardell	Tenn 010.	Arrable Pasture 05. 05.	00 . 00 . 00	
	Muldony one towne	Eighty 080.	Arrable Pasture 16. 20.	Shrubbywoods 14 Mountain 30.	
	Carrick one towne	Eighty 080.	Arrable Pasture 20 30.	Mountain 30.	
Lieuett Coll: Tristram Berresford & Major George Carey. English Prottestants.	Darriarde one towne	Eighty 080.	Arrable Pasture 30 30.	Bogg 20.	
	Bellicarrigan one towne	Seaventy 070.	Arrable Pasture 24 16.	Rocky 15. Mountain 15.	
		660.	456	204.	

The Bounds of the Parish of Dungeven.

The Parrish of Dungeven is bounded one the East with the Church lands of Errigill, one the South by the River of Roe, one the West by the River of Balliachey, and one the North with the Churchlands of the Parish of Dromcose.

THE PARRISH OF DUNGEVIN.

Names of Proprietors & their Qualification	Denominacion of land.	Number of acres by estimate of the Country.	Land profitable & ye quantitie	Land unprofitable and Waste.	The rent included £ in the 200 as in fol the second.
The Company of Skinners	Magherebwe Ardnanully Bellymully and Strangmore where uppon the Castle and Abbey stands with a water mill	One hundred & Sixty 0160.	Arrable 060 Meadow 010. Pasture 030.	Mountaine 020 Boggy 040.	
The Ladie Cooke Leasee ; English Protestantt	Owen begg one towne	fifty 050	Arrable 020 Pasture 010.	Heath and Boggy } 020.	
	Owill one towne	Sixty 060	Arrable 018. Woody Pasture 022	Mountaine and Heath boggy } 020	
	Con Backey one towne	Eightey 080.	Arrable 016 Woody Pasture 024	Mountaine and Boggy } 040.	
	Cassell one towne	Eightey 080.	Arrable 015 Pasture 025	Mountaine 040.	
	Bowill one towne	Eightey 080.	Arrable 017. Pasture 043.	Bogg and Mountaine } 020.	
	Carne one towne	Eightey 080.	Arrable 017 Pasture 043.	Rockey 020.	
	Clontogery one towne	Nintey 090.	Arrable 010 Pasture 040	Mountaine and Boggy 040	
	Tannaharran one towne	Seaventy 070	Arrable 020 Pasture 030	Mountaine and Boggy } 020	
	Leckagh one towne	fifty 050	Arrable 024 Pasture 016	Heathey 010	
	Derrywarr one towne	ffortey 040	Arrable 014 Pasture 020.	Heathey 006	
	Sycingin one towne	fifty 050	Arrable 020. Pasture 020.	Heathey 010.	
	Derry Duff one towne	ffortey 040.	Arrable 016. Pasture 024	00. 00. 00	
		0930.	0624.	0306.	

14.

THE PARRISH OF DUNGEVEN.

Names of Proprietors & their Qualification	Denomination of land	Number of acres by estimate of the Country	Land profitable and the quantity.	Land unprofitable & waste.
The Company of Skinners	Ballohenny & Ballim ^e kever two townes	Nintey 90.	Arable 20 Pasture 40	Rocks and Mountaine } 30.
	Tirgolán one towne	fforty five 45.	Arable 15 Pasture 16	Rocks 14.
	Brisshass & Caraghlan three townes.	One hundred & twenty 120	Arable 30 Pasture 50.	Rocks. 40.
	Killerfeagh & Bellymonan two townes.	Ninty 90.	Arable 20 Pasture 20.	Rockey 50.
	Liuett Coll : Tristram Berresford English Protestantt.	Bellim ^e kallin one towne.	One hundred acres 100	Arable 20 Pasture 60.
Lennymore one towne		Sixty 060	Arable 10 Pasture 30.	Bogg. 20.
Gortgarne one towne		Sixty 060	Arable 20 Pasture 20.	Bogg 20.
Derryorke one towne		Sixty 060	Arable 20 Pasture 20.	Bogg 20.
Garnicross one towne		Sixty 060	Arable 20 Pasture 20.	Bogg. 20.
The total number of acres in this Parish		Tott : 1615.	— 0685 Profitable 1075.	— 0234 Unprofitable 0540.

The Bounds of the Parrish of Bannacher.

15.

The Parrish of Bannacher is bounded one the East & Southeast, with the lands of Dongevin, and one the South and Southwest with the River of Roe and one the North with the lands Bellim^eCloskey.

THE PARRISH OF BANNACHER.

Names of Proprietors & their Qualification	Denomination of land.	Number of acres by estimate of the Country.	Land profitable and the quantity .	Land unprofitable & waste.
The Company of Skinners.	ffincarne Tullidioan Magrew and Gallaugh in all foure townes.	One hundred & sixty 160.	Arable 80. Pasture 40.	Mountaine 40.
The total number of acres in this Parrish are.		0160.	0120.	040.

16. THE LANDS BELONGING TO THE NATIVE FREEHOLDERS IN THE BARRONY OF KENNAGHT AS THEY LIE IN THE SEVERALL PARRISHES VIZT.

THE PARRISH OF ATHLOW.

Names of Proprietors and their Qualification.	Denomination of land.	Number of acres by estimate of the Country	Land profitable and ye quantitie	Land unprofitable & waste.
Manus M ^c Gillagen Irish Papist.	Ballicartan one towne	One hundred & twentie 120.	Arrable 066. Pasture 054.	00 . 00 . 00

The above mentioned towneland is bounded eastward, with the lands of Ardmagilligan and Southwards with the Churchlands of Athlow, one the West with the Haberdashers lands, one the North with the River of Roe.

THE PARRISH OF DUNGEVIN.

Shane m ^c Gillduff O'Mullan Irish Papist	Bellines one towne	One hundred & twenty 120	Arrable 024 Pasture 040.	Boggy 056.
---	--------------------	--------------------------	-----------------------------	------------

The above mentioned towne land of Bellines is bounded one Lussrea, Eastwards and sides with the Churchland of Errigill in the Barronie of Collraine and Southwestward it meeteth with the Mountaine of Banbradoe.

THE PARRISH OF BANNOGHER.

George M ^c Shane O'Cahan Irish Papist	Knockan one towne.	One hundred acres 100.	Arrable 50. Pasture, 30	Boggie and Heathy 020.
--	--------------------	------------------------	----------------------------	------------------------

THE PARRISH OF BOVEVEY.

Manus M ^c Quy Valley M ^c Richard O'Cahan Irish Papist	Derryasla one towne	Eighty 080.	Arrable 20. Pasture 20.	Heathy Mount 25. Wood & Rockey 15.
	Bellimony one towne ffarrclone one towne	Nintey 090. Seaventy 70.	Arrable 22. Pasture 30. Arrable 18. Pasture woods 20	Mountaine & Bogg 38. Mountaine & Bogg 32.
		0580.	0394.	0186.

[17¹]

NATIVES FFREEHOULDS IN THE PARRISH OF BOVEVA.

Names of Proprietors & their Quallificacon.	Denominacon of land.	Number of acres by estimate of the Country.	Land profitable and the quantity	Land Unprofitable & wast
Manus M ^c Quy Vally M ^c Richard O'Cahan Deceased Irish Papist.	Droomaght one towne	Ninety 090.	Arrable 25. Pasture 20.	Woody 20 Mountaine 25.
	Killiblight one towne	Eigty 080	Arrable 30. Pasture 30.	Mountaine & Heathy 20.
	Glanconwaie Bononenbuy	Eighty 080	Arrable 30. Pasture 20.	Shrubbywood & Mountaine 30.
	Bellim ^c Gillduff one towne	ffifty 050.	Arrable 26. Pasture 24	00. 00. 00
	Leck one towne	Eighty 080.	Arrable 30. Pasture 30.	Mountaine 20.
	Templemore one towne	Eighty 080.	Arrable 30. Pasture 30.	Heathy 20.
		460	325.	0135.

These lands above menconēd with foure towne menconēd in the preceeding page vizt. Knockan, Derirsla, Bellimony, and fiarclone, are bounded betwixt the river of Ballachry and the finny in fishmongers porcon and runneth Norward all alonge to Mr. Phillips land.

The lands in this and the preceding page of Manus M^cQuy vally m^cRichard O'Cahan. weare granted by lease by the Comrs. of the Revennue, by order from the comrs. of the Comonwealth unto Liuett Coll : Michael Berresford for the terme of three years ending the first of May 1654.

Liuett : Coll : Tristram Berresford and Major George Cary, sonnes and heys to Tristram Berrestord and George Cary Esqrs. feofes in trust for the use of the Lady Anne Cooke doe saie that Manus m^cQuy vally m^cRichard O'Cahan by an indented deed dated the first day of November 1639, in consideracon of two hundred pounds sterlin to him in hand payde, by the Claymnts ffathers, did give, graunt, bargaine and sell alien enfeoff and confirme unto them their heys and assignes for ever all those three towne lands of Droomaght, Killibligh abovesaid, and fiarclone menconēd in the preceeding page : unless redemed in a certaine time which time is not knowne to us.

THE TOTALL NUMBER OF ACRES belonging to the Natives ffreeholds in this Barony.²

Tott	Profitable	Unprofitable
1040.	0719.	0321.

THE TOTALL NUMBER OF ACRES in this Barronie The Church lands excluded.

Tott	Profitable	unprofitable
12059.	8482.	3577.

¹ Page not numbered in Q.R.O. copy ; for purpose of Index this omission rectified.

² Page on which this statement appears not numbered.

18. **Lands belonging the Hiererchy in the Barrony of Kennaght and Sea of Derry as followeth.**

19. **BIPPS LANDS IN THE PARRISH OF TAMLOGHFINLAGGAN.**

Names of Leasees.	Denominaçon of land	Number of acres by estimate of ye Countrey.	Land profitable and the quantity.	Land unprofitable & waste	Vallew of the sd lands as in the year 1641.
Susanna Phillips English Protestantt.	Mulkeragh one towne	One hundred acres. 100.	Arrable Pasture 30.	Bogg. 040.	Paide to the Sea of Derry fowre pound each towne £ in all 24
	Tully one towne	fifty 050	Arrable Pasture 20.	Bogg 010.	
	Dromnakervy one towne	Sixty 060.	Arrable Pasture 20.	Bogg. 020	
	Cloghfinn one towne	One hundred acres 100	Arrable Pasture 24 36	Boggy 040.	
	Shanreagh one towne	fifty 050	Arrable 50.	00. 00. 00.	
	Moynironnell one towne	Sixty 060	Arrable Pasture 20.	Boggie 20.	
Gleabe land.	Carvan. with seaven acres of Tullihoe.	One hundred & twenty 120.	Arrable Pasture 40. 20.	Heathy Boggy 20. 40.	
		0540.	0350.	0190.	£ 24 : 00 : 00

The six towne lands above mençoied are held by Mrs. Phillips in right of her children from the Sea of Derry, by leace beareing date the twentie ninth of July 1634, for the terme of Sixty years, and are bounded on the Easte, by the River of Roe, uppon the South with Mr. George Phillips his land, and one the West and North with the lands of the ffishmongers Proporcøn.

The Gleabe of this parrish is bounded by the Church lands, & the ffishmongers proporcøn.

BIPPS LANDS IN THE PARRISH OF DRUMCOSSE

Names of Leasees and their Qualification	Denomination of land	Number of acres by estimate of the Country	Land profitable and ye quantity	Land unprofitable and waste	Vallew of these lands as in the yeare 1641.
Mrs. Susanna Phillips English Protestant	Mullen one towne	fortey five 045.	Arrable Pasture 20 20	Bogg 005	Paide to ye Sea of Derry foure pounds each towne in all $\frac{\text{£}}{40}$.
	Drennagh one towne	Eightey	Arrable Pasture 40. 30.	Bogg 010.	
	Cahery one towne	Seaventy 70.	Arrable Pasture 30 30.	Bogg 010.	
	Bovalie one towne	Seaventy 70.	Arrable Pasture 26. 20.	Bogg 024.	
	Drummont	One hundred acres 100.	Arrable Pasture 30 30.	Bogg 040.	
	Ennagh one towne	Sixty 060.	Arrable Pasture 30. 20.	Bogg 010	
	Arttnecreduff one towne	fifty 050	Arrable Pasture 20. 20.	Bogg 010	
	Artnegarvan one towne	ffiftey 050	Arrable Pasture 20. 20.	Bogg 010.	
	Drumore begg one towne	One hundred acres 100	Pasture heaty } 60.	Bogg 040.	
	Drummore one towne	One hundred acres 100	Arrable Heathy Pasture 10. 40.	Boggy Mountaine } 50.	
The Gleabe	Three quartrs of Gartnegarne	ffortey 040.	Arrable 40.	00. 00. 00.	
		0765.	0556.	0209.	$\frac{\text{£}}{40}$ 00. 00

These tenn townes above mençoned are held by Mrs. Phillips in the right of her children from the Sea of Derry by leace bearinge date the 29th of July 1634, for the tearme of sixty years, and is bounded westward with the towne land of Teadenmore, Enclosed uppon the East North and South, by the habberdashers proporçon.

BIPPS LANDS IN THE PARRISH OF BALTIAGH.

Names of Leasees and their Quallificacōn	Denominaçōn of land	Number of acres by estimate of the Country.		Land profitable and ye Quantitie		Land unprofitable and waste.		Vallew of these lands as in the yeare 1641.
Mrs. Susanna Phillips English Protestantt	Ardmore one towne	fiftey	50.	Arrable Pasture	20. 20.	Bogg	10.	Payde to ye Sea of Derry foure pounds each towne in all 12
	Drumgess one towne	Sixty	60.	Arrable Pasture	24 26.	Bogg	10.	
	Bellymully one towne	Sixty	60.	Arrable Pasture	20. 29.	Bogg Shrubby	10. 10.	
Gleabe	Edinmore halfe a towne	Thirty	30.	Arrable	20.	Shrubby	10.	

These three townes above mencōned are held by Mrs. Phillips in right of her children from the Sea of Derry, by leace beareing date of the 29th of July 1634, for the tearme of sixty years and is bounded one the easte, South and North by the Haberdashers proporçōn and one the West the towne of Teadenmore.

BIPPS LANDS IN THE PARRISH OF ATHLOWE.

Capt. Allexandr Staples English Protestantt	Shanvye one towne.	Eightey	080.	Arrable Pasture	40. 40.	00. 00. 00.	Paid to the Sea of Derry fowre pound each towne in all 12
	Reffade one towne	Eightey	080.	Arrable Pasture	40. 40.	00. 00. 00.	
	Drumbane one towne	Eightey	080.	Arrable Pasture	40. 40.	00. 00. 00.	
Gleabe	Bellibressell & Bellym'makin one towne and a halfe.	Eightey	080.	Arrable	80.	00. 00. 00.	
			0520.		0470.	0050.	24. 00. 00

The above mençōned three townes, are helde from the Sea of Derry, by leace beareing date the twentie fourth daie of July 1634, for the tearme of sixty years, and is bounded Eastward with the Mountaine of Magilligan, one the West and South, enclosed with Bellicastle lands, and Norward with the River of Roe.

The Gleabe is likewise bounded with the said lands, and the River of Roe.

BIPPS LANDS IN THE PARRISH OF BANNOGHERR.

Names of Leasees and their Quallificaçon	Denominãcon of land.	Number of acres by estimate of the Countrey.	Land profitable and the Quantitie	Land unprofitable and waste.	Valle of these lands as in the yeare 1641.
Tristram Berresford & George Carey Esqrs. Trustees for the Lady Anne Cooke English Prottestantt.	Tiavan one towne	Eightey 080.	Arrable 020 Pasture 020.	Mountaine and Bogg 040.	Paide to ye Sea of Derry foure pownde each towne in all £ 28
	Machumore one towne	Eightey 080.	Arrable 030. Pasture 020.	Mountaine and Bogg 030.	
	Carnanbane one towne	Eightey 080.	Arrable 025. Pasture 015.	Rocks Boggs & Mountayne 040.	
	Templemore one towne	Eightey 080.	Arrable 020. Pasture 024.	Rocks and Mountayne } 30.	
	Derry Tryer one towne	Eightey 080.	Arrable 030. Pasture 016.	Mountaine & Bogg 040.	
	Aughluske one towne	Eightey 080.	Arrable 020. Pasture 030.	Mountaine & Bogg 30.	
	Killmaght one towne	ffifty 050	Arrable 014. Pasture 020.	Woods, boggs & Mountayne 016.	
Gleabe.	Raleagh one towne	Sixty 060.	Arrable 030 Pasture 010.	Shrubby and Heathey 20.	

The above mençoned seaven towne lands, are held from the Sea of Derry, by leace beareing date the 29th of July 1634, for the tearme of sixty years, And are bounded Eastward with Mullinenan. Mountaine, and with Dromderrick in Loghinshellin Southeast, and Westward to the topp of the river in Monterlonge and runneth with the River of Roe Norward. The Gleabe sideth neare to Dongevin upon the Roe and boundeth with the Church lands.

BIPPS LANDS IN THE PARRISH OF BOVEVY.

The said Tristram Berresford and George Carey Esqrs. Trustees for the Lady Cooke aforesd Gleabe	Bellytemple one towne land	Sixty 060.	Arrable 030 Pasture 020	Mountayne 10.	Payde to ye Sea of Derry, fowre pownd each towne, in all £ 08
	Ardnecrisse one towne land.	Sixty 060	Arrable 020. Pasture 030.	Heathy Mountaine & Rushey 10.	
	Inshconner halfe a towne.	Thirty 030.	Arrable 020.	Rushey 10	
		0740.	0464	0276	36. 00. 00.

The above mençoned two towne lands are held from the Sea of Derry by leace beareing date of the 29th of July 1634, for the tearme of sixty years, And is bounded Eastward upon Manus McIllvale his firehoulede Ballimeill-duffe & legge and South with Templemoyle and Carrick and west with Lergeroe, and runeth with Mr. Phillips his land Northward. The Gleabe boundeth with the Church lands, and runneth Norward upon the River of Balliachry.

The Bounds of the Parrish of Ardmagilligan alias Tamlogharde.

23.

The Parrish of Ardmagilligan alias Tamlogharde belonging all to the Sea of Derry, is bounded as followeth. One the East side with the Clothiers proporcion or parrish of Drumboe upon the

South lieth the Habberdashers proporcion one the South west. the Roe water, and one the Norwest lieth Logh foyle one the North and Northeast lieth the Ocean or Maine Sea.

THE PARRISH OF ARDMAGILLIGAN ALIAS TAMLOGHARD BEING ALL BIPPS LANDS.

Names of Leasees and their Quallificacon	Denominacon of land	Number of acres by estimate of the Country.	Land profitable and the quantitie	Land unprofitable & waste	Vallew of these lands as in the yeare 1641.
John Gage Esqr. English Protestantt	Carnorogh one towne	ffifty 050.	00. 00. 00	Mountaine & Rockey 050.	The forty towns in this and the following page paid to the Sea of Derry fowre pound each towne in all 160
	Bellim ^e Mary	One hundred	Arrable 20.	Shrubbywood 020.	
	Bunowne & Auis three towns	and sixty 160.	Meadow 10.	Sandyhills 100	
	Killmurgin	One hundred	Arrable 040.	Rockey 010.	
	Cregg and Gortmore three towns	& twenty 120		Shrubbywood 030.	
	Tercrewen one towne land	Sixty 060	Arrable 12.	Mountaine 050.	
	Belli Leighy two towns.	One hundred & twenty 120	Arrable 20.	Rockey 10. Mountaine 30. Shakeing bogg 08.	
	Duncrann two towns	One hundred & twenty 120.	Arrable 030. Meadow 004.	Shrubbywood 030. Mountaine 040. Rockey 030.	
	Tamlagharde one towne	Sixty 060	Arrable 015. Meadow 005	Shrubbywood 006. Rockey 014. Mountaine 020.	
	Tamloghbegg one towne	ffifty 050	Arrable 005	Shrubbywood 015. Rockey 020. Mountaine 010.	
	Bellimargee one towne	fforty 040.	Arrable 30. Meadow 02. Pasture 08.	00. 00. 00.	
	Carrowreagh one towne	ffifty 050.	Arrable 20. Pasture 10.	Sandyhills 20.	
	Earny & Ballenbegg two towns.	One hundred acres 100	Arrable 40. Pasture 40.	Sandyhills 20.	
			0930	0311	

24. THE PARRISH OF ARDMAGILLIGAN, ALIAS TAMLOCHARDE BEING ALL BIPPS LANDS.

Names of Leases & their Quallificaçon	Denominaçon of land.	Number of acres by estimate of the Country.	Land Profitable and the Quantity	Land unprofitable & waste.	
John Gage Esqr. English Protestant	Moynerny one towne	Sixty 060.	Arrable Meadow Pasture 20. 04 16.	Sandihills 20.	The rent of these lands menconed in ye preceding Page.
	Claghan one towne	ffortey 40.	Arrable Pasture 16. 16.	Reddbogg 08.	
	Dromnaheigh one towne	ffiftey 50.	Arrable Meadow Pasture 20. 04. 10.	Redd bogg 16.	
	Ortanwile one towne	ffiftey 50.	Arrable Meadow Pasture 20. 04. 10.	Reddbogg 16.	
	Ballescullen & Ballem ^e Atanner	One hundred & twenty 120.	Arrable Meadow Pasture 30. 08. 22.	Reddbogg and heath 060.	
	Lenemore and Drumavelly two townes lands.	One hundred acres 100	Arrable Meadow Pasture 20. 02. 18.	Reddbogg and Heathy } 60	
	Bellymullchalins three townes.	Two hundred acres 200.	Arrable Meadow Pasture 40 02. 30.	Sandihills 28. Sinkeing bogg 80. Redd bogg 20.	
	Octaghmore & Drummacorytime two townes	One hundred & twenty 120.	Arrable Meadow Pasture 30. 04. 10.	Sandyhills 26. Sinking bogg 50.	
	Bellimullgolan two townes	One hundred and twenty 120.	Arrable Meadow Pasture 40. 03. 20.	Sandyhills 20. Shakeing bogg 10. Redd bogg 27.	
	Drummons two townes.	One hundred & twenty 120.	Arrable Meadow Pasture 20. 02. 20.	Sandyhills 68. Reddbogg 10.	
	The upper Drumon one towne	Sixty 060	Arrable Meadow Pasture 15. 02. 20.	Redd bogg 06. Shakeing bogg 17.	
	The foure Doughs being fowre townes	foure hundred acres 400.	Arrable Meadow Pasture 40. 04. 30.	Sandyhill 300. Reddbogg 010. Shakeing bogg 16.	
			1440.	0572.	

All these lands in the two pages are held by John Gage Esqr. by lease from the Sea of Derry, beareing date in July 1634 for the tearme of sixty years, wee doe likewise finde there is a rent charge of tenn pounds p ann due to ye poore of Derry oute of these lands Dureing the continuance of the said lease.

25. THE TOTALL NUMBER OF ACRES belonging to the Hierarchy and Gleabs in the Barroney of Kennaght.

Tott	Profitable	Unprofitable	The Bipps rent in this Barrony
4935.	2723.	2212	£ 284 . 00 . 00

INDEX OF IRISH PAPISTS.¹

Manus McGilligan in ffol 16.

Shane McGillduff o Mullan 16

George McShane O Cahan 16.

Manus McQuivally m^cRichard O Cahan 16. 17.

¹ For Index of Lands, See page 434 of Vol.

INDEX

[INDEX OF PROPRIETORS & LESSEES¹]

A	H	P.
	Mrs. Eliz : Holland in ffol : 2 : Lands belonging to the Hiererchy and Gleabs in ffol. 19. 20. 21. 22. 23. 24.	George Phillips Esqr. in ffol 3. 4. 5. 6. 10. Mrs. Susanna Phillip in ffol 19. 20. 21.
B	I.	Q
Liuet Coll Tristram Berresford in ffol. 7. 8. 9. 10. 11. 12. 14. 22.		
C	K.	R.
Major George Carey in ffol. 12. 22. The Ladie Anne Cooke in ffol. 13		
D.	L.	S.
Mr. George Downing in ffol. 2.	Capt. Lane in ffol 2.	The Company of Skinners of London in ffol : 13. 14. 15. Capt. Alexandr Staples in ffol : 21.
E.	M.	T
	Sr. Rob. Maxwell knt. who was at Duke Hamiltons engagmt in ffol. 8. Dermot m ^e Manus O Mullen in ffol : 10.	
F.	N.	V.
ffishmongrs of London in ffol : 2. 5.		
G.	O.	W.
John Gage Esqr. in ffol. 23. 24.		

This is a perfect returne of the Survey of all the lands in the Barrony of Kennaght taken by us.
Dated at Londonderry this eight day of March 1654.

GEO : CARYE
WM. DUTTON

TRIS. BERESFORD
MICH : BERESFORD.

A true copy

JAMES MILLS
D.K.R.

12.2.03.

¹ For Index of Lands, see page 433 of Vol.

The Parish of Templemore & Barrony of Terkerin¹ as it is bounded.

LONDONDE²
COUNTY

THE CITY AND LYBERTIES OF LONDON-DERRY in the Parish aforesd is situate on the River of Loghfoyle. And part of the Liberties thereof lyeth on ye Cittie side of the Watter in ye parish aforesd and part thereof on ye other side of the Watter in ye pishes of Clandermont and ffaughanvale.

That part of the Lyberties on ye Cittyes side of the Water is bounded on the Southeast with the River of Loghfoyle, on the West wth the lands called Dunmor & Altoughedery in the Barony of Rapho; on the Northeast wth the Barrony of Enishowen & the lands of Bonimaine, Dundrian Cragan & Culmore.

That part of the liberties on ye other side of the Water lyeth in the Barrony of Terkerin in the pishes of Clandermont and ffaughanvale, and is bounded on the South wth the land of Ardkill in the Countie of Tirone, on ye East wth the towne Land of Gortnassee on the East side of the River of ffaughan, On the Southeast part with the towne land of Monagrouth in ye parrish of ffaughanvale, And the north part thereof is bounded wth the oppening of the ffaughan water over against the Castle of Culmore.

Which Citty & Liberties together with the towne of Coleraine And the lands lying in the severall proporēons thereunto belonging in the County of Londonderry, wth all the Customes & ffishings in the premises were granted by patent from King James in the yeare one thousand six hundred and³— unto the Citizēns of London, for the yearely rent of two hundred pownd sterling.

The remaining part of the Barrony of Terkerin lying without the aforesd liberties of Derry is bounded Eastward on ye Barrony of Kenaght, by the severall parishes of Tomlaghfinlagan, Bovevy, and Bannagher; Southeastward by the Church Lands in Banagher, Southward on the Barrony of Strabane in the County of Tyrone, by the parishes of Buddone & Donagheedy; Westward on the Liberties of Derry falling into the sea, by the ffaughan Water & Northward is Bounded on Loughfoile.

2.

There is little of emenency or note remarkable in this Barrony, it being totally destroyed and layd wast, the first yeare of the warrs in Ireland. There remains the reweens of two Castles & villages belonging to the Londoners one in the parish of ffaughanvale built by the Company of Grocers on their mannor or proporēon, the other in the Parish of Clandermont wthin the Liberties of Derry built by the Company of Goldsmiths on their Mannor &c The River of ffaughan runs through a greate part of this Barrony, begining in the Parish of Cumber, from thence through pt of the pish of Clandermont into Loughfoyle, parting the parish of Clandermont in the Liberties & the Parish of ffaughanvale. There is many good ffoords & passes on the sd River, but wth greate raine they are made unpassable, wch often happeneth to be the destrūcōon of many travellers for want of a bridge. There is many Revoletts in the sd Barrony but of no note worth describeing

The land is generally mountainous & boggy; save onely some vallyes alongst the ffaughan water, & alongst the Lough The graine it beares is altogether oates, save some little quantity of wheate & suūer barly gained of land forct wth dung.

¹ Parishes within the barony text are: Ffaughanvale, Clandermont, Cumber, and Bannagher. Inquisition of 1609 returns the first three as of the barony of Annagh, Co. Coleraine (*Ulster In.* p 431). Parishes within the Liberties are Templemore, Clandermont and Ffaughanvale. The parishes of Derry and Clandermont formerly comprised the county of the city of Derry (*Ulster Inquisitions*).

² The Q.R.O. copy indicates that the remainder of the name of the county, Londonderry, obliterated or illegible in original text.

³ A.D., 1613.

Parish of Templemore

In the Liberties on the Citties side of the watter. The soyle is for corne and Cattell, but for the Most pt consisting of mountaine rocky scraggy & unprofitable Land. No rivers runeth saveing the river of Lough-foile, in wch their is noe passes or ffordes wthin the Liberties nor any other thing of emenency remarkable in the same, but the Castle of Elagh, which standeth and is situate

upon the border of the Barrony of Ineshoen, and the Liberties of Londonderry upon a verie considerable passe, The names of the towne lands their denominaçon, number of acres profitable & unprofitable (the City of London beeing sole proprietor) in the severall columes heereafter expressed doth fully appeare.¹

Names of the Proprietors & their Quallificaçoon	Denominaçon of Land.	Number of acres by estimaçon of the Country.	Land profitable & the quantity thereof.	Land unprofitable and wast.	Crowne rent as in anno 1640.	
The Maior of Londonderry & the officers thereof	Killey one Qrter of land.	One hundred ninetie one acres	Arrable Meadow	090. 001.	Mountaine 100	Included in the Cittyes rent.
	Crevaigh one Qrter of Land.	Two hundred seaventie one acres.	Arrable Meadow Rock & Shrubby	080. 001. 030.	Mountaine 100	In the Cittyes rent.
	Belligohan halfe a qrter of land.	One hundred fiftie one acres	Arrable Meadow Scroggy	070 001. 010.	Mountaine 070	In ye Cittyes rent.
	Termonhachy one Qrter of land.	One hundred seaventie one acres.	Arrable Meadow Rocky & Shrubby	090. 001½ 050.	Mountaine & Slate & Stone quarry } 030½	In ye Cittyes rent
	Belliougrie one qrter land.	Two hundred eightie one acres	Arrable Meadow Shrubby	070. 001. 060.	Mountaine 150	In the Cittyes rent.
	4 Qrters & ½	1065 acres.		555½	510½	

¹ In addition to the " city, fort & town of Derry " the Society of the Governor & Assistants London were granted " all those lands next adjacent to the aforesaid city of Derry . . . containing by estimation 4,000 acres, besides bog & barren mountain " (Charter, Irish Society, *ante* p. 143).

PARISH OF TEMPLEMORE.

Name of the Proprietor &c.	Denominaçon of land	Numbr of acres &c.	Land Profittable	Land unprofittable.	Crowne rent as in anno 1640.	
Land belonging to ye Maioralty of ye Citty	Mollenan one Qrter land.	Three hundred ffortie. one acres & one halfe	Arrable Profittable Pasture } 120 } 001½	Rock & Shrubby Mountaine } 040. } 180	pquisitt belong- ine to ye maior.	
To the Cittyes houses	Bellemagallock halfe a qrter	One hundred seaventie one acres	Arrable Pasture	040. 031.	Mountaine 100.	Included in ye Cittyes rent.
To the Cittyes houses	Six Balliboes of Ballimagroerty	ffour hundred & thirteene acres	Arrable Meadow	090 003	Rock & Shrub Mountaine 020. 300	In the Cittyes rent.
To the Cittyes houses	Shantallow one Qrter land.	Two hundred acres.	Arrable	100.	Mountaine 100.	In the Cittyes rent.
To the Cittyes houses	Ballenashallogg one Qrter land.	Two hundred & seaventie acres.	Arrable	120	Rock & Shrub Mountaine 050 100	In ye Cittyes rent.
The heires of Sr. John Vaughan English Protest	The five Ballyboes of Leruske.	One hundred & three acres	Arrable Meadow	080. 003.	Mountaine 020.	
Capt. George Hart Tent. to ye Citty English Protestant.	Bellinagard one Qrter land.	One hundred & seaventie acres.	Arrable Pasture	070. 040	Mountaine 060.	
Lord Chichester English Protestant.	Ballimagreerty two Ballyboes.	Two hundred thirty one acres	Arrable Meadow	130. 001.	Mountaine 100.	
	Cosqueen one Qrter Land	Two hundred twentie four acres	Arrable Meadow	060. 002.	Rock & Shrub Mountaine 012. 150.	
	Belliarnell one Qrter land	One hundred sixtie six acres	Arrable	100	Rock & Shrub Mountaine 006 060	
	Elaghmore one Quarter land	Two hundred eightie two acres	Arrable Meadow	140. 002.	Rock and Shrub 040. Mountaine 100	
	7 Qrters & ½ & 13 Ballyboes	2571½ acres		1133½	1438	

The Liberties of Londonderry

on ye other side of ye watter lying in the Barrony of Terkerin.

It is bounded as was sd before in ffolio one. The names of the towne lands the Denominaçons &c as on the other side of the Watter hath been signified are as followeth

GOLDSMITHS PROPORÇION IN CLANDERMONT PARISH.

Name of the Proprietor &c.	Denominaçon of land	Number of acres &c.	Land Profittable	Land Unprofittable	Crowne rent as in Anno 1640.
The Company of Goldsmiths London	Craige one towne land.	Thirtie six acres	Arrable	14 Bogg & Shrubb } 22.	All the sd lands included in ye Cityyes rent.
	Drumenagar one towne land.	Thirtie two acres	Arrable Meadow	18. 02. Bogg and Shrubb } 12.	
	Desartdawan one towne land	Thirtie four acres	Arrable	16. Bogg & Shrubb } 18.	
	Drumkernan one towne land.	Thirtie six Acres	Arrable	20. Bog and Shrubb } 16.	
	Boggach one towne land,	Thirtie eight acres	Arrable	18. Bogg and ... Shrubb } 20.	
	Cloughoire one towne land.	Thirtie eight acres	Arrable	16. Bogg and Shrubb } 22.	
	Glendirone one towne land.	Thirtie acres.	Arrable	15. Bogg and Shrubb } 15.	
	Machrikennan one towne land	Thirtie four acres	Arrable	15. Shrubby & Rockey } 19.	
	Kittibane one towne land	ffourtie eight acres	Arrable	20. Shrubb & Mountaine } 28.	
	Primittie one towne land	Thirtie seaven acres	Arrable Meadow	30. 03. Shrubbs & Bogg } 04.	
Dunhew one towne land.	Thirtie nine acres.	Arrable	25. Shrubb & Mountaine & open lime quarry } 14		

GOLDSMITHS PROPORCON IN CLANDERMONT PARISH.—*contd.*

	Balioer one towne land	Twentie nine acres	Arrable	26.	Bogg & Mountaine	} 03.
	Lower Tullyes one towne land	Thirtie eight acres	Arrable Meadow	24. 02.	Bogg & Mountaine	} 12.
	13 Townes	469 acres		264.		205.

6

LIBERTIES OF DERRY IN CLANDERMONT PARISH.

Name of the Proprietor &c.	Denominaçon of land.	Number of acres &c.	Land Profittable	Land Unprofitable	Crowne rent as in anno 1640.	
The Company of Goldsmiths London	Upper Tullies one towne land	ffitie five acres	Arrable	30.	Shrubbs & Mountaine	All these included in ye citties rent.
	Tachrina one towne land	Thirtie two acres	Arrable	16.	Bogg and Mountaine	
	Gorteric one towne land	ffortie acres	Arrable	30.	Bogg & Shrubb	
	Carnistra one towne land	Twentie six acres	Arrable Meadow	12. 01.	Bogg and Mountaine	
	Gortica one towne land	ffortie two acres.	Arrable	24.	Mountaine	
	Lismakerrillo two towne lands.	Eightie acres	Arrable	50.	Bogg and Mountaine	
	ffinkarne one towne land	Thirtie four acres.	Arrable	26.	Shrubby	
	Laughy one towne land	Twentie three acres	Arrable	15.	Mountaine	
	Drumenaches two towne lands.	Sixty acres.	Arrable	40.	Shrubb & Mountaine	
	Altvingelvan one towne land	ffortie acres	Arrable Meadow	18. 02.	Shrubb & Mountaine	
	Lissaghmorebegg one towne land & $\frac{1}{2}$ of Cromkill	ffortie nine acres	Arrable Meadow	28. 01.	Shrubb & Mountaine	
	Worbelshanny one towne land	ffitie eight acres	Arrable Meadow	27. 01.	Shrubby & Rocky	
	Carniframe one towne land.	ffortie three acres.	Arrable	13.	Bogg & Rock & Mountaine	
	Crevidonnell one towne land.	Thirtie five acres	Arrable	15.	Shrubb & Mountaine	
	Gortitavy one towne land	Thirtie six acres	Arrable	12.	Shrubb & Mountaine	
	Carrifry one towne land	ffitie five acres	Arrable	20.	Mountaine	
	Tirhaveny one towne land.	ffortie acres	Arrable	18.	Shrubb & Mountaine	
	19 Townes & $\frac{1}{2}$	748.		399	349	

7.

LIBERTIES OF DERRY IN CLANDERMONT PARISH.

freeholds in Goldsmiths Proporcōn

Name of the Proprietor &c	Denominācon of land.	Number of acres, &c.	Land Profittable	Land unprofitable	Crowne rent as in Anno 1640.	
Claimed by Mr. Tristram Thornton	Mr. William Warren English Protestant	Gobinskeale one towne land.	Twenty six acres.	Arrable 10. Slate Quarry 01.	Shrub & Mountaine } 15	All these included in ye cittyes rent.
	Ditto Warren	Gortowne one towne land.	Thirtie eight acres	Arrable 14.	Bogg & Moss } 24.	
	Edward fireman English Protestant	Gillmallach one towne land	Seaventie acres	Arrable 16.	Shrub & Mountaine } 54.	
Morgaged to Archebald Brookes Clarke	John Lynn English Protestant	Gortinure one towne land	ffortie five acres	Arrable 20.	Shrub & Mountaine } 25.	
	Lient. Thomas Skipton English Protestant	Tawnimore one towne land	Thirtie eight acres	Arrable & Slate Quarry } 08.	Rock & Mountaine & Shrubby } 30	
	Mr. John Elvin English Protestant	Lissaghmore one towne land	Ninetie acres.	Arrable 36.	Shrub & Mountaine } 54.	
	Ditto Elvin	Prehen one towne land	Thirtie eight acres	Arrable 28.	Shrub & Mountaine } 10.	
	7 Townes	345 acres		133	212.	

8.

LIBERTIES OF DERRY IN CLANDERMONT PARISH.

Name of the Proprietor &c.	Denominācon of acres	Number of acres &c.	Land Profittable	Land Unprofitable	Crowne rent as in Anno 1640.
Company of Goldsmiths London.	Graingach one towne land.	Eightie six acres	Arrable 56.	Shrub & Bogg } 30.	Included in ye Cittyes rent.
	Rosenehalloch one towne land	ffortie three acres	Arrable Pasture 18. 10.	Shrub & Bogg } 15.	
	3 Townes	129 Acres		84	45.

LIBERTIES OF DERRY

Company of Grocers London.	Gortnigross one towne land.	ffortie acres	Arrable	18.	Shrubb & Bogg	} 22.	All these included in the Cittys rent
	Belett one towne land	ffortie four acres	Arrable	20.	Shrubb & Mountaine		
	Tamaghlaughlin one towne land.	Twentie four acres	Arrable	12.	Mountaine	12.	
	Tawnivly one towne land	Twenty acres	Arrable	10.	Mountaine	10.	
	Kerrumkeill one towne land	Sixtie acres	Arrable Meadow Pasture	18. 02. 20.	Mountaine	20.	
	Maydowne one towne land.	Eighteene acres	Arrable	14	Bogg	04.	
	Stradreach one towne land	Sixteene acres	Arrable	16.			
	Monaghmore one towne land	Twentie two acres	Arrable	14.	Mountaine	08.	
	Monaghbegg one towne land	Twentie eight acres	Arrable	12.	Mountaine	16.	
	9 Townes	272 acres		156.		116.	

9.

LIBERTIES OF DERRY IN CLANDERMONT PARISH

ffreeholds in Grocers Proporcōn

Name of the Proprietor &c	Denominacon of land	Number of acres &c.	Land Profittable	Land Unprofitable	Crowne rent as in Anno 1640.	
Mr. Henry Wray mortgaged to Charles Davenport Engl: Protestant	Lissglass one towne land	Sixty two acres.	Arrable Meadow Pasture	12 02. 08.	Shrubb & Mountaine } 40.	All these Included in ye Cittyes rent
	Letteraine one towne land	ffortie two acres.	Arrable Pasture	12 10.	Shrubb & Mountaine } 20.	
	Gortigranoch one towne land. ffamully	Twenty four acres	Arrable	08.	Shrubb & Mountaine } 16.	
	one towne land.	Twenty six acres	Arrable	18.	Shrubb & Mountaine } 08	
Mr. Wm: Bassill Attur: Generall.	ffour towne lands of Killkeragh	One hundred acres	Arrable Shrubby Pasture	70. } 15.	Mountaine	15.

Leiut. Thomas Skipton. English Protestant.	Cornerin one towne land	Thirtie six acres	Arrable	16.	Bogg & Mountaine	} 20.
	Killamoresreagh one towne land	Thirtie acres	Arrable	16.	Bogg & Mountaine	} 14.
	Killamoresneclogh one towne land.	Sixteene acres.	Arrable	10	Bogg & Mountaine	} 06.
	Machraniske one towne land.	Thirtie seaven acres.	Arrable	12.	Bogg & Mountaine	} 25.
	Ardmore one towne land	Sixtie acres	Arrable	20.	Bogg & Mountaine	} 40.
	Clonkeen one towne land	fiftie acres	Arrable	26.	Bogg & Mountaine	} 24.
	The halfe towne of Shean	Twentie five acres	Arrable	02.	Bogg & Mountaine	} 23.
	Leiut. Coll : Tristram Beresford Engl : Protestant	Tulliallies two towne lands	Eightie acres	Arrable	40.	Shrubb & Mountaine
	17 townes	588 acres		297		291

LIBERTIES OF DERRY IN CLANDERMONT PARISH

Gleabes in y^e s^d Parish

	Denominaçõn of Land	Numbr of acres &c	Land Profittable	Land Unprofittable.		
The Incumbent of ye parish of Clandermont	Bellimadigan one towne land.	ffortie acres.	Arrable	30.	Shrubb & Mountaine	} 10
	Moneland one towne land	Thirtie three acres	Arrable	15.	Shrubb & Mountaine	} 18.
	Three Qrters of Crom Kill	Thirtie eight acres	Arrable	18.	Shrubb & Rock	} 20.
	2 Townes & ½	111 Acres		63.		48.

These lands are now in ye hands of ye Comonwealth & are sett to severall tents. from yeare to yeare viz. to David Adam & John Giffin ye two first and to John Allen & George Macke the last.

LIBERTIES OF DERRY IN FFAUGHANVALE PARISH

ffreeholds in y^c s^d Pish & proporcion of Grocers.

Leicut. Coll : Tristram Beresford Engl : Protestant	Aghacarney one towne land.	Sixty acres.	Arrable	35.	Shrub & Mountaine	} 25.	Included in ye cittyes rent
	Mochbouy one towne land	Twenty eight acres.	Arrable	25.	Bogg & Mountaine		
	Urlalreagh one towne land.	Thirty two. acres.	Arrable	20.	Bogg	12.	
	Edingillcoppie one towne land. Tulliarvill one towne land.	Twenty eight acres Eighteene acres	Arrable Meadow Arrable	17. 01. 18.	Mountaine Shrub	08. 02.	
	5 Townes	166 acres.		116		50.	

II.

Parish of Ffaughanvale.

The Part of the Parish of ffaughanvale without the liberties is bounded, Eastward as was sd of the Barrony in folio one, on ye parish of Tomlaghfinlagan, Southward on ye pish of Cumber, Westward on the Liberties of Derry, &

Northward on Loughfoile, The names of ye towne Lands their denominacōn number of acres profittable & unprofittable in the several columes heereafter expressed doth fully appeare.

Names of the proprietor & their Qualificacōn	Denominacon of land	Number of acres by estimacon of the Country	Land Profittable & ye quantity thereof.	Land unprofittable & wast	Crowne rent as in Anno 1640.
Company of Grocers London	Terebrisan Cragan Two Lamfeilds Ballegoodin. Tegore Tullanee Cashell Drumaneny. Two Moighs Gortenny Two erriarkins Carnekelly Templemoyle ffolloward Tullnaree & fallalee in all nineteene towne lands.	Nine hundred & fortie acres	Arrable 377 Pasture 238. Meadow 022.	Mountaine } 256. & Red bogg } Shrubb 047	Included in ye Citties rent.
	19 Townes	940 acres.	637	303.	

These nineteene towne lands are part of the Propocon of Grocers held by Lease from the sd Company by Thomas Harrington Esqr They are bounded Northward by Loughfoile, Eastward by severall townes of fishmongers, Southwards by severall Townes of this Propocon in the pish of Cumber & west & northwestward by the lands formerly belonging to Shane O Cahn Esqr.

PARISH OF FFAUGHANVALE

freeholds of y^e s^d Pish & proportiōn of Grocers.

Name of the Proprietor &c.	Denominacon of land.	Nombr of acres &c.	Land Profitable	Land Unprofitable	Crowne rent as in anno 1640.		
Henry Thomson Scottish Protestant	Gortegerties two towne lands	One hundred acres.	Arrable Pasture	50 30.	Shrubb Black bogg	10. 10.	Included in ye Cityyes rent.
	2 Townes	100 acres.		80.		20.	

These two towne lands were purchased by Hugh Thomson of Londonderry Alderman deceased in Anno 1630, or thereabouts, from Bryan O Cahn & made over unto the sd Henry by a deed of Guift, from his sd uncle Hugh Thomson. They are bounded by severall lands of Grocers in folio 11. on ye forfeited lands of Shane O Cahns & Colofenny a freehold of ensigne Robert Downes.

Ensigne Robert Downes English Protestant	Colafenny one towne land.	ffiftie acres.	Arrable Pasture	20. 10.	Redbogg	20	Included in ye Cityyes rent.
	1 Towne	50 acres		30.		20.	

This towne land was purchased by Capt. Robert Downes ffather to ye sd Robert the younger in Anno 1628 from Capt. Manus O Cahn who held the same as he did the rest of his lands from ye City of London. It is bounded wth ye above townes wth ye undernamed towne, & wth some of the lands of Grocers, vizt. Moigh and Druñaneny.

Mr. Edward Vaughan English Protestant	Dunabroore one towne land.	ffour hundred acres.	Arrable Pasture Heathy Meadow	30. 24. 06.	Redbogg	330.	Included in ye Cityyes rent.
	1 Towne	400 acres		64		330.	

This towne land was purchased by the sd. Edward in Anno 1638, from Mr. Bryan O'Cahn sonne to Capt. Manus O'Cahn above sd. It is bounded wth the aforesaid Colafenney, with some of the forfeited lands & with Loughfoile.

Leuit. Coll Tristram Beresford English Protestant	Monagroath one towne land.	Thirtie two acres.	Arrable Pasture	16. 14.	Bogg	02.	Included in ye Cityyes rent
	1 Towne	23 Acres		30		2.	

This towne land meeres ye lands of Grocers East, wth some of ye forfeited lands on ye North, & wth some of ye sd Beresfords lands in ye Liberties South and West.

BARONY OF TERKERIN

13.

PARISH OF FFAUGHANVALE

Name of the Proprietor &c.	Denominācon of land.	Number of Acres &c.	Land Profittable	Land Unprofittable	Crowne rent as in Anno 1640.
Company of ffishmongers London	Callaghallowagh two Glastees Cargar Gortneleeke Glastmullan Dunguillian Magheremore two Killelands in all tenn towne lands.	ffour hundred & twentie acres	Arrable 130. Pasture Coñon 100. Past heathy 020. Meadow 010	Mountaine 140. Shrubb 020.	Included in ye Cittyes rent.
	10 Townes.	420 Acres	260.	160.	

These tenn towne lands are part of ye Proporcon of ffishmongers held by Mrs. Elizabeth Holland by lease from ye sd Company in right of her selfe & children, being pt of her two thirds of ye sd proporcon wch was layd out by a writt of devisiō sued by Christopher ffreeman ye eldr deceased out of ye Court of Comon pleas. They are bounded on the East wth the Church Land of ffaughanvale, on ye head thereof by the two Gleabs, westward by severall of the lands of Grocers, vizt. Cashell. Tullanee, Cragan, Little Lamfeilde, & Tebrislan & norward on Loughfoile

The sd Company of ffishmongers London.	Teremecoy Listneale two Carmoighs Barnekelly Carecuy Tullemane & Collkenaght in all eight towne lands.	Two hundred & sixteene Acres.	Arrable 96. Meadow 03. Past heathy 27.	Mountaine 60. Shrubb 30.	Included in ye Cittyes rent.
	8 Townes	216 Acres	126.	90.	

These eight towne lands are pt of ye above proporcon held by Capt. Nicholas Lane in Right of his wiffe ye relict of Mr. James Higgins & his children the sd James holding one third of ye sd proporcon by lease from the said Company. They are bounded on the East as ye Barrony, on the South by the River of Slight Curry & Annarooe, on ye West by the Churchlands of ffaughanvale & on ye north by Loughfoile.

14

PARISH OF CLANDERMONT

wthout ye Liberties of Derry.

Name of the Proprietors &c.	Denominācon of land	Nombr of acres &c.	Land Profittable	Land Unprofittable	Crowne rent as in Anno 1640.
The Company of Grocers London.	Two Edenreaghs two Gartnassees & Tebracon in all five towne lands.	Three hundred & ten acres.	Arrable Pasture heathy	Mountaine & Bogg Shrubwood	Included in ye Cttyes rent.
	5 Townes	310 acres	117. 090. }	093. 010.	
			207.	103.	

These five towne lands are part of ye Proporcon of Grocers, held by Lease from ye sd Company by Thomas Harrington Esqr. They are bounded by the brooke of Altmore eastward, Westward on ye Liberties of Derry &, Northward on some of th proporcon lands in the Parish of ffaughanvale

PARISH OF CLANDERMONT

Leuit. Coll : Tristram Beresford English Protestant.	Knockbrack & Ardkill two towne lands.	One hundred & twentie acres.	Arrable Pasture Heathy	} 40. 40.	Mountaine & Redbogg	} 40.	Included in ye Cittyes rent.
	2 Townes	120 Acres.		80.		40.	

These two towne lands are frecholds purchased by Tristram Beresford ye eldr of Coleraine Esqr. in Anno 1625, or thereabouts from Capt. Manus O' Cahn, & Possesit by ye sd Leuit. Coll Tristram sonne & heire apparent unto ye sd Tristram ye eldr deceased. They are bounded Southward by ye Barrony, Westward by the Liberties of Derry, Eastward by ye Parish of Cumber, and Northward by the ffaughan Water.

15.

Parish of Cumber.

This Parish is bounded Northward by the the Liberties of Derry & the Southward pt of Parish of ffaughanvale Eastward by the Parish of ye pish without the Liberties. Bovevey in ye Barrony of Kenaght & by the Part of Banagher Parish lying in this Barrony, Southward by the Barrony of Strabane, as westward by the sd of the bounds of the Barrony & westward by expressed doth fully appeare.

Name of the Proprietor &c.	Denominacon of land.	Number of acres &c.	Land Profittable	Land Unprofittable	Crowne rent as in Anno 1640.		
Company of Grocers London	Gortnaread Clanvokaine Brooka Taunerin Dunguillian Ballegroll Mallaboy Coralafort Listras Utagh & Ervey in all eleaven Towne lands	Six hundred & thirtie acres	Arrable Pasture	145 080	Mountaine Redbogg Shrubby	337. 045. 023.	Included in the Cittyes rent.
	11 Townes	630 Acres.		225.	405.		

These lands are part of ye proporcon of Grocers & held by Thomas Harington Esqr. as the rest he holds as in folio 11. They are bounded by the Derriarkins in the Parish of ffaughanvale eastward by some of ye proporcon lands of ffishmongers in ye above parish Southward by some of ye proporcon of Skinners land Westward ye pish of Clandermont by ye Brooke of Altmore.

Edward Lewis English Protest.	Oghill one towne land	Sixty acres.	Arrable Past. Heathy Meadow	15. 08. 01.	Mountaine Bogg Shrubb	31. 03. 02.	Included in ye Cittyes rent.
	1 Towne	60 Acres		24.		36.	

This is a freehold of ye Proporcon of Grocers held & enjoyed by John Lewis gentle deceased ffather of ye above Edward, It is bounded northward by Taunereagh, Eastward by Slight Manus, Southward by Ballagroll &c. Westward by Lettershanne all lands of Grocers.

16.

PARISH OF CUMBER

Name of the Proprietor &c.	Denominaçon of Land	Nombr of Acres &c.	Land unprofitable ¹	Land unprofitable	Crowne rent as in Anno 1640.		
Saragh Goodwine English Protestant	Tauncreagh one towne land.	ffiftie three acres.	Arrable Pasture Meadow	15. 07. 01.	Mountaine Bogg Shrubb	26. 02. 02.	Included in ye Cityes rent.
	1 Towne	53 Acres		23.	30.		

This is a freehold of ye Proporçon of Grocers belonging to the Heires of Robert Goodwine deceased ; It is bounded Northward by Dinguillian, & Oghill Southward. Westward by the Edenreagh & Eastward by Ballagroll all lands of Grocers.

John Gifford English Protestant	Lettershanne one towne land.	Arrable Pasture	08. 06.	Mountaine Bogg	06. 30.	ffiftie acres	Included in ye Cityes rent.
	1 Towne	14 Acres.			36.	50 Acres.	

This is a freehold of ye sd Propořon belonging to ye sd Mr. John Gifford. It is bounded Eastward by Coralford, Westward by Tebraçon, Northward by Gortnasses all lands of Grocers & Southward by Killañian of Goldsmiths.

Matthew Babington Gentl English Protestant	Slaght Manus one towne land.	One hundred & eightene acres.	Arrable Pasture heathy	16. 20.	Mountaine Bogg Shrubb	60. 20. 02.	Included in the Cityes rent.
	1 Towne	118 acres		36.	82.		

This is a freehold of ye sd Proporcon belonging to the sd Babington. It is bounded Eastward by Loughermore a mountaine in ye proporçon of fishmongers, South by Oughtagh, Westward by Listras & Norward by Derriarkin all lands of Grocers.

Company of Goldsmiths London	Ballenemure ffawnin Crosballe Cormock Killonan in all four towne lands	Two hundred ffiftie five acres	Arrable Pasture	103. 058.	Mountaine Bogg Shrubb	80. 12. 02.	Included in ye Cityes rent.
	4 Townes	255 Acres.		161.	94.		

These are part of ye proporçon of Goldsmiths, & are at present sett by ye Comrs of ye Renew for the use of ye Commonwealt, They are bounded Eastward by Tawnimore, Westward by Lismekerrell lands of Goldsmiths Northward by Lettershanne above sd & Southward by ye ffaughan water.

¹ So in Q. R. O. copy ; should be profitable.

17.

PARISH OF CUMBER

Name of the Proprietors &c.	Denominatōn of land	Nunbr of Acres &c.	Land Profittable	Land unprofittable	Crowne rent as in Anno 1640.
The Company of ffishmongers London.	Dongorcan Ballem ^e lanygon Gortnaley three towne lands	Three hundred seaventie five acres	Arrable Pasture 30. 85.	Mountaine 260.	Included in ye Cittyes rent.
	3 Townes	375 Acres	115.	260.	

These three towne lands are pt of ye proporōn of ffishmongers held by Mrs. Elizabeth Holland as in folio 13. They are bounded Westward wth Cladagh a Church towne, Northward by Slight Manus of Grocers, Eastward by Killcullm^eRanold and Southward by Mulderigg both of ye above proporōn.

The Company of ffishmongers London	Ballehally Kinculbbrack & Killcoe in all three towne lands	Three hundred & eightie acres	Arrable Past heathy Meadow 036. 160. 002.	Mountaine & Bog Shrubb } 180. 002.	In the Citties rent
	3 Townes	380 Acres	198.	182.	

These are held by Mrs. Hollond as those above. They are bounded Northward by Slight Manus yt of Grocers, Eastward by Tereglasson of this proporōn, Southward by the ffaughan water, & Westward by Dungorcan abovesd.

The Company of ffishmongers London.	Mulderigg & Kincullm ^e Ranold two towne lands.	Two hundred fortie six acres.	Arrable Past heathy Meadow 26. 66. 01.	Mountaine Shrubb 150. 003.	In the Cittyes rent.
	2 Townes	246 acres	93.	153.	

These two towne lands are held by Capt. Lane as in folio 13. They are bounded Northward by Ballehally, Eastward Kincullbrack, Southward by Tereglasson all of ye sd proporōn & Westward by Gortnaley of Skinners proporōn

Leit. Coll : Michael Beresford English Protestant	Balleharton Lettremucke Alde Cunne in all three towne lands	Three hundred thirtie seaven acres	Arrable Past heathy Past Rocky Meadow 052 100 002. 001.	Mountaine & Bog Shrubb } 180. 002.	In the Cittyes Rent.
	3 Townes	337 Acres	155.	182.	

These are freeholds of Skinners Proporoōn belonging to ye sd Beresford. They are bounded by the Barrony of Strabane, Eastward by the ffaughan, Westward by Gortneske, & Northward by Ardgriffin both of Skinners.

18.

PARISH OF CUMBER.

Name of the Proprietor &c	Denominācion of land.	Number of Acres &c.	Land Profitable	Land Unprofitable	Crowne rent as in Anno 1640.
Leiut. Thomas Skipton English Protestant	Ballrory one towne land.	Sixtie five acres.	Arrable 10. Pasture 30. Meadow 01.	Mountaine } 20. & Bogg } Shrubbywood 04.	Included in ye Cittyes rent.
	1 Towne	65 Acres		41.	24.

This is a freehold of ye propoſcion of fiſhmongers purchased from James Vaughan gent in Anno 1619, by Thomas Skipton the Eldr deceased, ffather to ye above Leiut. Skipton. It is bounded Southward by Gortscreghan under-named, Westward by Carnanbane of Skinners, Northward by Tenaght a Gleab Towne, & eastward by the ffaughan.

Leiut. Thomas Skipton English Protestant	Gortsraghan Cullgort : Leyre Tereoughter & Carnanreagh in all five towne lands.	Three hundred fortie & two acres	Arrable 30. Past heathy 100. Past Rockey 002.	Mountaine } 200. & Bogg } Shrub 010	In ye Cittyes rent.
	5 Townes	342 acres	132	210.	

These were purchased by ye sd Thomas Skipton ye eldr from Owen M^cShane Murry O Mullan in ye yeare 1619, or thereabouts being freeholds of ye propoſcion of Skinners. They are bounded Northward by Balrory abovesd Eastward by the lands of Tomlin O'Mullan, Southward as was sd of the Barrony, & westward by Carnanbane.

Company of Skinners London.	Brokway ; Lettremore Kilcatton, Gortnerane ; Tully ; Tonduffe. Ardgriffin : Kildoage Lacogh ; Balleclañigan Gortneske ; Clanlogh ; Lisboyne ; Sallaghwelle ; Long ; Carnanbane ; Downede ; in all seaventeene towne lands.	One thousand three hundred sixty & nine acres.	Arrable 277. Pasture } 367. Heathy } Pasture } 005. Rockey } Meadow 022.	Mountaine 480. Bogg 163. Shrub 055	Included in ye Cittyes rent.
	17 Townes	1369 Acres	671.	698.	

These seaventeene towne lands are pt of the Propoſcion of Skinners held by Lease from ye Company by the Lady Anne Cooke. They are bounded Northward by Ervey of Grocers, Eastward by Cleg, a Church Towne, Southward by Alde Cunne a freehold of Leiut. Coll : Michaell Beresford and Westward by Goussidone a forfeitted towne land of Gilliglass M^cGorry O Cahns.

19.

PARISH OF CUMBER.

Name of the Proprietor &c.	Denominacon of land.	Nombr of acres &c.	Land Profittable	Land Unprofittable	Crowne rent in Anno 1640.	
Tristram Thorneton Gent English Protestant	Killaloy one towne land.	fiftie nine acres.	Arrable Pasture	09. 06.	Mountaine Bogg. Shrubb 20. 04. 20.	Included in ye Cittyes rent.
	1 Towne	59 acres		15.	44.	

This is a freehold of the propoꝛōn of Skinners purchased by Robert Thorneton Esqr. now the inheritance of ye above Tristram nephew unto ye sd Robert, & made over by the sd Robert wth severall other towne lands as a joynter for the payment of thirty pounds p ann, unto Susanna Thorneton widow for ninetic yeares, if ye sd Susanna should so long live, as may appeare by an indented deed beareing date the 25th of June 1629. It is bounded northward by Brokway, Eastward by Lettremoyre, Southward by Kilcatton all of Skinners, & Westward by the ffaughan.

James O Quin Irish Protestant	Straicall (alias $\frac{1}{2}$ Goussidone) a halfe towne land.	Thirtie four acres	Arrable Pasture	08. 06.	Mountaine	20.	In ye Cittyes rent.
	$\frac{1}{2}$ towne	34 acres.		14.		20.	

This is a freehold of ye propoꝛōn of Goldsmiths purchased by Turlogh O'Quin (ffather to ye sd James) from John freeman ye Eldr in Anno 1640. It is bounded Northward by ffawnin of Goldsmiths, Eastward by Taunimore underneath, Southward by the ffaughan, and Westward by Crosballe Cormocke of Goldsmiths.

Tristram Thorneton Gentle English Protestant	Taunimore one towne land	fiftie nine acres.	Arrable Pasture Meadow	24 20. 01.	Mountaine Bogg	10. 04.	In ye Cittyes rent.
	1 Towne	59 Acres		45.		14.	

This towne is a freehold of ye propoꝛōn of Goldsmiths, & is held as Killaloy abovesd. It is bounded Northward by Ballenemure of Goldsmiths, Eastward by Coralafort of Grocers, Southward by Brokway of Skinners and Westward by Straicale above.

Parish of Bannagher.¹

This part of Bannagher in the Barrony of Cumber, and on all other poynts as of ye Barrony Terkerin is bounded Northwest by the Parish of in folio one.

Name of the Proprietor &c	Denominaçon of land.	Number of Acres &c.	Land Unprofitable ²	Land unprofitable	Crowne rent in Anno 1640.		
The Company of fishmongers London	Ballaghaneeding one towne land.	Sixtie five acres	Arrable Rockey Pasture	30. 05.	Mountaine Bogg	20. 10.	Included in ye Cittyes rent.
	1 Towne	65 Acres		35		30.	

This is held by Capt. Nicholas Lane with ye rest of yt propořcon as in folio 13. It is bounded wth the Barrony of Kenaght Eastward, with the Brooke of Tereglasson Westward, Southward by Teredreene undernamed, & Northward by Ballemony in ye Barrony of Kenaght, Westward by Tereglasson.

The Company of fishmongers London.	Tereglasson one towne land.	fortie eight acres.	Arrable Pasture	10. 10.	Mountaine Shrubb	20. 08.	In ye Cittyes rent.
	1 Towne	48.		020.		28.	

This is held by Mrs. Elizabeth Holland wth ye rest of that propořcon as in folio 13. It is bounded Eastward wth the above towne, Southward by Claggon (alias Ballewootter a freehold of Leuit Coll Michael Beresfords, Westward by Killcor and Northward by Kincull McRanold both of fishmongers

The heires of Edward Warren Gent English Protestant	Munchowan & Umerecam two towne lands.	One hundred ninetie eight acres.	Arrable Pasture	30. 60.	Mountaine Bogg Shrubb	70. 14. 24.	In ye Cittyes rent.
	1 Towne	198		90		108.	

The first towne is a freehold purchased from Owen McShane Murra O'Mullan. The other is a freehold of yt propořcon of fishmongers They are bounded with Teredreene of Skinners & ye undernamed towne land

Sarah Goodwine English Protestant	Teredreene one towne land	Eightie five acres.	Arrable Past heathy	15. 30.	Mountaine	40	In ye Cittyes rent
	1 Towne	85 acres		40.		40.	

This towne land is a freehold of ye propořcon of fishmongers, purchased by Robert Goodwine deceased. It is bounded wth Munehowan and Umerecam both abovesd.

¹ See also, Kennaght barony, p. 209.

² So in Q. R. O. copy; should be profitable.

21.

PARISH OF BANNAGHER.

Name of the Proprietor &c.	Denominaçon of land.	Number of Acres &c.	Land Profittable	Land Unprofittable	Crowne rent as in Anno 1640.
Tomlin O'Mullan Irish Protestant.	Tomlagh M ^c Gilmurra Dreene, & ye halfe of Altinure two towne lands & a halfe	Nine scoare acres	Arrable 20. Rocky Past 06. Past heathy 60.	Mountaine 80. Bogg 08. Shrubb 06.	Included in the Cittyes rent.
	2 Townes $\frac{1}{2}$.	180 Acres	86.	94	

These two towne lands, & a halfe are freeholds claimed & possest by ye sd Tomlin O'Mullan, sonne & heire apparant, unto Owen M^cShane Murra O'Mullan, whose lands they were. They are bounded Eastward by Savell Pitt Mene, on ye South with a little brooke running into ye ffaughan Water, westward by Tereaghter one of Leicut. Thomas Skiptons, & Northward by the other halfe of Altinure heere undr named.

Tristram Thorneton Gent. English Protestant	Temple Balleharon & halfe of Altinure one towne land & a halfe	Ninetie five acres.	Arrable Pasture hethy Meadow } 34. 40. 01.	Mountaine Shrubb & Bogg } 12. 08.	In ye Cittyes rents.
	1 Towne & $\frac{1}{2}$	95.	75.	20.	

These are freeholds of ye proporçon of fishmongers purchased by Robert Thorneton Esqr. They are bounded Southward by the halfe of Altinure abovesd. Westward by ye Claggan (alias Ballewooter) of Leicut. Coll : Michael Beresfords, Northward by Tereglasson of fishmongers, & Eastward by Teredreene of Sarah Goodwines.

Company of Skinners London.	Laghteloope one towne land	Sixty six acres	Arrable Pasture heathy } 20. 20.	Mountaine Bogg 20. 06.	In ye Cities rent
	1 Towne	66 acres	40.	26.	

This is a towne land of the propořon of Skinners held by ye Lady Ann Cooke by Lease from the Company. It is bounded by Teredreene aforesd by ye ffaughan water, by Umrecam aforesd & by Claggan of Leicut. Coll : Milleach Beresfords

22.

PARISH OF BANNAGHER.

Name of the Proprietor &c.	Denominacon of land	Nombr of Acres &c.	Land Profittable	Land Unprofittable	Crowne rent as in Anno 1640.
Leicut Coll Michael Beresford English Protestant	Claggon (alias Balliwooter) one towne land	Seaventie four acres.	Arrable 20. Past heathy 20. Past Rocky 06.	Mountaine 20. Bogg 08.	Included in ye Cittyes rent.
	1 Towne	74 acres	46.	28.	

This is a freehold of the proporcion of fishmongers held by the sd Beforesd It is bounded wth Laghteloop of Skinners, wth Tereglasson of fishmongers, and wth the brooke of Killicor.

The Company of Skinners London	Balledunigan Tawniaghigan & Cullemanan three towne lands	Tenn skoare acres.	Arrable 60. Past. heathy 60.	Mountaine Shrubb & Bogg } 40. 40.	In ye Cittyes rent.
	3 Townes	200 acres	120	80	

These are held by the Lady Ann Cooke as in folio 18. They are bounded with Umerecan aforesd on ye Barrony of Kenaght, & on the Mountaine of Mullagh Ash.

The heires of Mr. Edward Warren English Protestant	ffeeny one towne land.	Eightie acres.	Arrable 40. Pasture 20.	Mountaine 20.	In ye Cittyes rent.
	1 Towne	80 Acres	60.	20.	

This is a freehold of the proporcion of fishmongers belonging and enjoyed by the heires of ye sd Warren. It is bounded Eastward by the Barrony of Kenaght, Southward by the Church land of Bannagher, Westward by Ballaghaneeding of fishmongers & Northward by Ballemony of Lue Ballagh m^cRichards lands.

Company of fishmongers London	Drumcumant one towne land.	Sixtie acres.	Arrable 50. Pasture 10.		In ye Cittyes rent.
	1 Towne	60 acres	60		

This is held by Mrs. Elizabeth Holland as she doth ye rest in folio 13. It is bounded by Ballemony above and Eastward by the above ffenny, & Southward by the Church land in Bannagher & Ballaghaneeding of fishmongers.

Forfeited lands in the severall parishes heereafter following.

23.

PARISH OF HAUGHANVALE.

Forfeited Land.

Name of the Proprietor & his Qualificacōn	Denominacōn of land.	Nomb of acres by estimacōn of the Country.	Land Profittable & the quantity thereof	Land Unprofittable and waste	Vallew of all & every ye p̄mises as in anno 1640.
Shane O Cahn Esqr. of Campson Eitragh Irish Papist.	Leeke one towne land Ter Tenant Robert Robinson	ffifty acres	Arrable Pasture	18. 16.	Shrubby Wood Bogg } 08. 08.
	Ardnegoyknogh, & halfe of Greenan, one towne land & a halfe Ter Tent Abraham Scott	Eightie acres	Arrable Pasture Meadow	40. 20. 01	Mountaine } 19.
	Tully; Carwoony & Dunbarran three towne lands Ter tenants Robt. Collwell & Hugh Cocheran	One hundred & sixtie acres	Arrable Pasture	60. 40.	Mountaine & Bogg } Shrub. } 40. 20.
	Cloghall & halfe of Greenan one towne land, and a halfe Ter Tents David Delapand Partners	Eightie acres	Arrable Pasture	50. 20.	Shrubwood & Bogg } 10.
	Campson wotragh one towne land Ter Tents Archebald Henry & David Smith	Eightie acres	Arrable Pasture	40. 15.	Bogg } 25.
	Campson Eitragh one towne land Ter Tenant Jeremie Griffin	Sixtie acres	Arrable Pasture Meadow	20 16. 04.	Bogg. } 20.
	9 Townes	510 Acres		360.	150.

24.

These last nine towne lands together wth Lisnebrare ffoloweing, were the estate of Shane O Cahn Esqr., his mansion house was upon owne of his towne lands vizt. Campson-Eitragh, They are bounded Eastward by Dunabroore belonging to Mr. Edward Vaughan & by Coolafenny a freehold to Ensigne Robert Downes Southwards by the Edenreaghs, being lands of Grocers lying in the pish of Clandermont, Westward by the liberties of Leicut Coll Tristram Beresfords freeholds, from thence by ye ffaughan Watter unto Loughfoile.

Mrs. Barbara Latham relict of William Latham Esqr. doth claime in the behalfe of her selfe and children a rent charge of ffour pounds sterling upon these lands following vizt. Tully Carwoony, Dunbarran, Ardnegoyknogh, Greenan Cloghall, Campson, Eitragh, & on Lissnebrare. As is by severall Deeds of Conveyance. The first where beareing date the 21st of June 1634 rent charge £20 p. ann. for tenn yeares comencing at ye date of the deed. The second beareing date November the 1th 1636 rent charge £20 p ann for tenn yeares from the date. The third beareing date November the 4th 1639 rent charge £20 p. ann. for three yeares to comence the 1th of November 1646.

FORFEITED LANDS IN BARONY OF TERKERIN

The fourth bearing date June the 21th 1640. rent charge £20 p ann, for six years to comence the first of November 1640. The fifth & last bearing date June the 21th 1640 rent charge £20 p ann for four years to comence the first of November 1644.

Mr. Henry Thomson of London Derry by a deed of Guift from his uncle Hugh Thomson of Londonderry Alderman deceased, doth lay claime to an equal third of the three towne lands called Tully, Carwoony & Dunbarra in consideration of the some of £60 paid by the sd Hugh unto the sd Shane O'Cahn deceased. The deed bearing date ye 29th of November 1633, rent charge seven pounds p ann for 21 years & upon payment of ye sd sum of £60 back unto ye sd Hugh or his assignes &c. wthin ye sd tearme of 21 years, that then the sd Bargaine & conveyance to bee voyd, otherwise the said one third of ye said three townes to be the proper estate of ye sd Hugh, & his heirs for ever.

All the tenn towne lands are held by Leuit. Coll Tristram Beresford by ordr from the Honble the Comrs of the Comonwealth of England, beareing date at Dublin ye 7th day of May 1652. In consideraçon of the some of ffiftie pound sterling allowed him as Governour of Derry the time of the seidge

25.

PARISH OF CLANDERMONT

fforfeited Lands

Name of the Proprietor &c	Denominaçon of land.	Number of acres &c.	Land Profittable.	Land Unprofittable	Vallew of all & every the premises as in anno 1640	
Shane O Cahn Irish Papist.	Lisnebrare one towne land Ter Tenant Abraham Scott	Sixtie acres	Arrable	20.	Mountaine	07.
			Pasture	18.	Shrubb Bogg	10. 05.
	1 Towne	60 Acres		38.		22.

This towne land is claimed by Mrs. Barbara Lathum as is exprest at large in page the 24, & is also held by Leuit Coll Tristram Beresford by ordr, as is exprest in the sd. page & is bounded wth ye rest of his lands aforesd.

Bryan O'Cahn Irish Papist	Lisdalan & the halfe of Shean one towne land & a halfe Ter Tenants Will Mare & pntners.	One hundred & ffortie acres	Arrable	20.	Mountaine	100.
			Pasture	20.		
	1 Towne $\frac{1}{2}$	140 Acres.		40.		100.

This towne land & a halfe is bounded wth Glounken on the Northwest & on Ardkill upon the Southeast, and is possesst by the said Leuit. Coll: Beresford by order as aforesd.

PARISH OF CUMBER.

Gilleglass M'Gorry O'Cahn Irish Papist	Goussidone a halfe towne land.	One hundred & one acres	Arrable	16.	Mountaine	60
			Meadow Past heathy	01. 20.		
	$\frac{1}{2}$ Towne	101 Acres		37.		64.

This $\frac{1}{2}$ towne land belonged to ye sd O'Cahn of ye parish of Cumber, and now possesst by the sd Beresford by order as in Page ye 24. It is bounded northward by the ffaughan, Eastward by Tully that of Skinners, and Southward by the Barrony of Strabane

Church Lands in the severall Parishes ffolloweing.

26.

PARISH OF CLANDERMONT.

Bishops Lands and Deane Lands belonging to that Hierarchy.

Name of the Lessee and his Quallificacon	Denominacon of Land	Number of acres by estimacon of the Country	Land Profittable & ye quantity of it.	Land unprofittable and Wast.	Rent to ye Bpp &c as in Anno 1640.
Mrs. Humberston, Deane Wendesfords widdow English Protestant	Two townes of Key being Bpps land. Ter tennant Robt. Rosse & ptners.	Seaventie one acres.	Arrable Meadow 50. 01.	Shrubb & Mountaine } 20	£. s. d. 04 . 00 . 00
Mr. James Dawnam Clerke English Protestant	ffour townes of Cloune Bpps land. Ter tents. Capt Symon Pitts & partners.	One hundred & sixty acres.	Arrable 80.	Bogg, and Mountaine } 80.	16 . 00 . 00
The heires of George Cary Esqr. English Protestant	Six townes of Anach Deane lands.	One hundred sixty two acres	Arrable & Pasture } 140.	Mosse and Mountaine } 22.	10 . 00 . 00
Claimed by Capt. George Hart English Protestant	Eight townes of Balliowen being Deane lands.	Three hundred eightie two acres.	Arrable Meadow 280. 002.	Shrubb and Mountaine } 100.	40 . 00 . 00
Mr. John Elvin English Protestant.	One house & one acre Bpps land	One acre	Profittable 01.		04 . 00 . 00
	20 Townes	776 acres.	554	222	74 : 00 : 00

These townes of Key are held by the above leasee from the Quandum Bp̄ of Derry, and wee are informed for fifty yeares to come, but wee have not seene ye lease. . It is bounded wth the River of Loughfoile on ye Northeast, wth the lands of Balliowen on the East & the lands of Cloune on the other parts.

The four townes of Cloune are held by the above Leasee, by Lease from Doctor George Downam Quandum Bp̄ of Derry, & saith he hath a lease 40 yeares in being, but wee have not seene any. They are bounded wth Cay on ye Southeast, & on the Northeast wth the River of Loghfoile.

The six townes of Anach are held by the heires of the above Leasee from ye Quandum Deane of Derry, and there is yet forty yeares of the Lease in being at the rent as in the Margent. They are bounded on ye Northwest wth Loghfoile & Stradreach on ye east.

The eight townes of Balliowen are held by Capt. George Hart in the behalfe of the children of Mr. John Baker leasee to the Deane of Derry, at the rent as in ye Margent, but noe lease seene. They are bounded wth ffaughan water on ye East, & on the West wth Clounee & Key.

The above acre of land is held by Mr. John Elvin from ye Bp̄ of Derry, fortie yeares yet extant of his lease, he built a faire houe thereupon at ye ffery Kay of Derry, wch hath been twice since these warrs demolished, but now repaireing.

Bpps lands on y^e Citties side of y^e Water.

Name of the Leasee &c.	Denominacon of land.	Number of Acres &c.	Land Profittable	Land Unprofittable	Bpps rent in Anno 1640.
Capt. Alexr. Staples English Pro estant	The Quarter land of Edinbellmore.	One hundred seaventie & six acres.	Arrable Meadow 140. 006.	Mountaine 30.	Paid by report of Sr. Baptist Staples uppon ye first contract eight pownds afterwards in Anno 1640 ye some of £16 sixteene pownd but noe lease seene.
	The halfe Orter called Craigan	One hundred thirtie five acres	Arrable Pasture 045. 020.	Mountaine 70.	
	1 Orter & $\frac{1}{2}$	311 Acres	211.	100.	

The Orter land of Edinbellmore is bounded on the South & West wth Loughfoyle and ye Meadows & Island where the City standeth & Balligoan, & on the North and East with Cragan & Leruske, Coll francis Zachary and others tents vizt. Mrs. Stewart, francis Thorpe, & William Allan.

The halfe Orter of Craigan is bounded on ye Southwest wth Edinbellmore Belligoan, & Crenagh, And on the North & East wth Ballemagroerty & Leruske Richard Smith & Partners, Arche Scott & William Cocheran Cougheran tents.

This land abovesd is lett by Capt. Alexr. Staples, And he affirmeth that his ffather had a lease, but was lost in ye beginning of the Rebellion. Also that he hath made his title thereto allready appeare beofre the Comrs. of Parliamt.

Bpps Lands

Name of the Leasee &c.	Denominacon of land	Nombr of acres &c.	Land Profittable	Land Unprofittable	Bpps rent in Anno 1640.
Capt. Alexr. Staples English Protestant	Coloagh one towne land & a halfe	ffortie five acres	Arrable 28. Past Comon 16. Meadow 01.		<p style="text-align: right;">£ . s . d. 12 . 00 . 00 for ye six townes.</p>
	Kinletter one towne land & a halfe	Ninetic acres.	Arrable 40. Past Comon 49. Meadow 01.		
	Killewoole one towne land & a halfe Tullyvarryes one towne land and a halfe	One hundred seaventie six acres ffiftie one acres	Arrable 22 Past Comon 33. Meadow 01. Arrable 30. Pasture 21.	Mountaine 120	
	6 Townes	362 Acres	242.	120	12 . 00 . 00

Wee find by inquiry the rent of each towne land aforesd to bee fortie shillings p ann according to a lease granted by George Downam Quantum Bishop of Derry to Sr. Thomas Staples Knt. and Barronett, but from what time it comenced and of what continuance it was, wee know not in respect that John Bramhall late Bpp of Derry, compulsively caused the sd. Sr. Thomas Staples to surrender his sd lease, and to contract upon new condicōns but what they are wee know not, onely the rent being doubled as wee are informed. The sd lands are now in the possession of Capt. Alexr. Staples administrator unto ye goods & chattels of the sd Sr. Thomas. And what lease of the prmises is in being, is in ye hands of ye sd Alexr. Staples wch could not bee pduced in respect of his non residence in these pts,

PARISH OF CUMBER

Bishopp's Land

Name of the Lessee &c	Denominaçon of land.	Nombr of acres &c.	Land Profittable	Land Unprofittable	Bpps rent in Anno 1640.
George Cooke Gent English Protestant	Clegg one towne land	One hundred seaventie one acres	Arrable 24. Past heathy 30.	Mountaine 100 Bogg 015 Shrubb 002	£ . s. d 2. 00. 00
	Cladogh one towne land.	One hundred thirtie & two acres	Arrable 08. Past heathy 20. Meadow 02.	Mountane 100 Bogg 002	2. 00. 00
	Balletemple one towne land.	Two hundred acres.	Arrable 40. Past heathy 60.	Mountaine 100.	2. 00. 00.
	Binhenry one towne land	One hundred seaventie & two acres	Arrable 12. Past heathy 60.	Mountaine 100.	2. 00. 00.
	4 Townes	675 acres	256.	419	8. 00. 00

Wee find by inquiry the rent of each towne land abovesd to be ffortie shillings p ann according to a lease granted by George Downam Qandum Bpp of Derry, to Mr. Edward Warren, (wch was afterward made over to George Cooke the Eldr by a deed of sale) but from what time it comefed and of what continuance wee know not, in respect that John Bramhall late Bpp of Derry compulsively caused the said — to surrender his sd lease, & to contract upon new condiçõns, but what they are wee know not onely the rent being doubled as wee are informed. The sd lands are in ye possession of George Cooke ye younger & what lease of the premises is in being, is in ye hands of ye sd George Cooke wch we have not seene.

The two first Clegg & Cladogh are bounded Northward by Gorternerane of Skinners, Eastward by Dongorcan of ffishmongers, Southward by the ffaughan & Westward by Slaght Manus River.

The two last are bounded Northward by the ffaughan, Eastward by Balrory one of Leiut. Skipton's, Southward by Tenaght a Gleabe Towne of Cumber & by Alla a Gleab likewise.

PARISH OF FFAUGHANVALE.

GLEABS.

	Denominaçon of land.	Number of Acres.	Land Profittable	Land Unprofittable
The Incumbent for the time being.	Down Lade & Derine two Gleab Towne lands	One hundred & ffortie acres.	Arrable 20. Pasture 50.	Mountaine 60. Shrubb 10.
	2 Townes	140 Acres.	70.	70.

These two towne lands are held from ye Publique by Capt. Alexr. Staples. They are bounded by the Church lands of ffaughanvale, South by Glassekerry of ffishmongers, West by Dungguilian of ye sd lands, & Northwards by the Tullivarries of ye Church land.

GLEBE LANDS IN TERKERIN BARONY

PARISH OF CUMBER.

The Incumbent for the time being	Alla Tulletraine & Tenaght three Gleab towne lands.	Three hundred ninetic & four acres.	Arrable Meadow Pasture	050. 002. 180.	Mountaine Shrubb	160. 002.
	3 Townes	394 Acres		232		162.

The total of Temporall lands in ye sd Barrony.	12 Orters 13 Balliboes & 192 Townes.	14544½ Acres	7259½		7285	
The total of forfeited land in ye sd Barrony	12 Townes	811 Acres.	475		336.	
The total of Church Land in ye sd Barrony	1 Orter & ½ & 30 townes	2124 Acres	1263.		861	
The total of Gleabs in ye sd Barrony.	7 Townes & ½	645 Acres	365		280.	

AN INDEX¹ OF IRISH PAPIST²

Shane O Cahn Page the 23th 25.	C
Bryan O'Cahn Page the 25	
Gilliglass m'Gorry O Cahn Page the 25.	

AN INDEX OF THE LEASEES³ OF THE CHURCH LANDS.

The Children of Mr. John Baker Page ye 26th	B.
The heires of George Cary Esqr. Page ye 26th	C.
Mr. George Cooke Page the 29th	
Mr. James Downan Page the 26th	D.
Mr. John Elvin Page the 26th	E.
Mrs. Elizabeth Humberston Page the 26th	H.
Capt. Alexr. Staples Page the 27th 28.	S.

INDEX OF PROTESTANT PROPRIETORS' NAMES.⁴

Mr. William Basill Attorney Generall Page ye 9th	B.
Lieut. Coll Tristram Beresford Page the 9th 10. 12. 14.	
Mr. Mathew Babington Page the 16.	
Lieut. Coll Michael Beresford Page the 17. 22.	
Land to ye Cittys houses of Derry Page ye 4th	C.
The Lord Chichester Page the 4th	
Ensigne Robert Downes Page the 12th	D.
Mr. John Elvin Page the 7th	E.

¹ For Index of Lands see page 437 of Vol

² See pages 23 & 25 of text for names of Tertenants not indexed here.

³ For Index of Lands, see page 437 of Vol.

⁴ For Index of Lands see page 435 of Vol.

Edward freeman Page the 7 The Company if ffishmongers London Page the 13th 17. 20. 22	ff.
The Company of Goldsmiths London Page the 5th 6th 8. 16 The Company of Grocers London Page the 8th 11. 14. 15. Mrs. Sarah Goodwine Page the 16th 20. Mr. John Gifford Page the 16th	G
Capt. George Hart Page the 4th	H.
John Lynn Page the 7th Edward Lewis Page the 15th	L.
Tomlin O'Mullan Page the 21st Lands of Maioralty of Derry 3th 4.	M.
James O Quin Page the 19th	Q.
Lieut. Thomas Skipton Page the 7th 9. 18. The Company of Skinners London Page the 18, 21. 22.	S.
Henry Thomson Page the 12th Tristram Thorneton Page the 19. 21.	T
The Heires of Sr. John Vaughan Page the 4th Mr. Edward Vaughan Page the 12th	V.
Mr. William Warren Page the 7th Mr. Henry Wray Page the 9th The heires of Edward Warren Page ye 20. 22.	W

This is a perfect survey of all the lands wthin the liberties of the Citty of London Derry & Barrony of Terkerin, taken by us.

Dated at London Derry the 8th of March 1654.

GEO : CARYE.
WM. DUTTON

TRIS : BERESFORD
MICH : BERESFORD

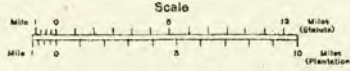
A true copy

JAMES MILLS
D.K.R
10 Feb. 1903.

Co. TYRONE

"Baronies and Territories" with boundaries
of the year 1654-1655.

The regions covered by these various divisions of the County
are indicated by the insertion of a number of place-names as
current at the present-time



THE BARRONY OF DONGANON ¹ in the County of TYRONE ¹

*The names of ye severall Parishes in yt Barrony hereafter
followeth² viz³:*

CLUNIO PARISH.

DONAGHENRY PARISH.

BALLYCLOG PARISH.

ARBO PARISH.³

ARTREA PARISH.

DERYLORAN PARISH.

KILDRESS PARISH.

DISERTCRAGH PARISH.

TULLINISKAN PARISH.

KILLAMAN PARISH.

DRUMGLASS PARISH.

CLONFEIKLE PARISH.

² SMALL PARISHES CALLED
CARTEALE & KILLISLE.

HALFE PARISH OF AGHALOW
CALLED LARGIE.

DONAGHMORE PARISH.

¹ The Return, dated 15 July, 1591, to the Commission of the same year, delimiting this county is printed at pages xix and xx *Rep. of Inquisitions, Ulster*, Vol. II. The county was then divided into eight baronies four of which, by the charter to the Irish Society of 1613, subsequently became the Co. of Londonderry viz., Loughinsholin, Coleraine, Lymbevadye (Kennaght) and Anagh (Tirkerin) (See, also, Colton's *Visitation*—Ed. Reeves p. 125) The remaining baronies comprise the present text for county.

² Also the parish of Ballinderry (in Forfeited and Church lands sections); the half parish of Aghelaw (Forfeited lands) and part of Lissan parish (Church lands). See, also, Loughinsholin barony for Lissan parish, and for the parishes of Arbo & Artrea, p. 167.

³ Ardboo alias Balliliegh (Appendix, *Ulster Inquisitions*).

Barony of Dunganon.

The said Barony of Dunganon in the Countie of Tiron, is bounded on the East by the River of Ballenderry between the said Barony and the Barony of Loughinishollin, Upon the South East by Loughneagh, on the South & South West by the River of Blakewatter, wch River divides between the said Barrony and the Counties of Ardmagh & Managhan, on the West by the Barrony of Clogher & Omagh, on the North West by the Barrony of Strabane. on the North by the Mountaines of Sleavegallen & other pts of the Countie of Londonderry.

The Westerne and Northerne parts of the sd Barony are Barren Mountainous & Redd boggs—the Rest of it is Indifferently profitable, fittest for Oats & small Barly. And some parts of it for Whaete, In many places interrupted wth Red bogg & unprofitable Shrubby Wood; on the North West parts, there arriseth two small Rivers, haveing no other names, but by the places by wch they Runn, joineing above the Church of Artrea, And from Artrea downward, called the River of Ballinderry, till it fall into Loughneagh, foordable in all wayes and passes, And the Mouth of it onely foordable in Summer, Upon these Rivers there are fower decayed Timber Bridges (Vizt.) at Artrea, Drumen, Killdrosse, and Dissertreagh.

Upon the Westerne parts there ariseth two small Rivers, one called Tarren, which Runeth

by Castl Caulfield, Donaghmor, and Tillishan, And falleth into the Blakewatter amongst the boggs of Clunagherie, The other called Una falleth into the Blakewatter at Benburb, The River of Blakewatter caryeth Boats from Loughneagh to the Garrison & Bridge of Charlimount, which is a great passe, sometymes foordable at Blakewatter Towne, a little above Charlimount, Benburb & Kinard, all wch are passes, at Kinard theires a Stone Bridge not well furnished, Upon the said River at Aghne Cloy there is a Stone Bridge a passe between the sd Barony and Countie of Managhan, In the said Barrony were the forth & Marquett of Dunganon, being also the Countie Towne of Tiron, The smalle Markett Townes of Kinard, Aghnecloy & Corkstoune, all wch Ly at p̄sent Ruinat and Unfrequented, In the said Barony are the Ruinatt Castles and buldeings of Monjoy, Castle Stewart, Castle Caulfield, Kinard & Benburb, and diverse other Stone buildings all Lyeing West and Ruinat.

The woods of the sd Barony wch were fitt and usefull for Countrie Buildings, are very much destroyed & Wasted, by the frequent Burneing of the West grasse in late tymes. There are yet some usefull Woods for Countrie buildings, as the Braintrie, Clanaghery, Monterneavlin & Arratir, but no Timber Woods save some on the side of Loughneagh near the Church of Arbo.

	Number of Ackers	Lands Profitable	Lands Unprofitable	Value of the whole in the year 1640	Whereof Crowne Rent
Totall of the following ¹ p̄sh of Clunio }	0880	674	186	<i>li s d</i> 19 : 00 : 00	<i>li s d</i> 02 : 00 : 00

¹ This statement appears on the back of the preceding page describing the barony of Dunganon.

Parish of Clunio

r

The said Parish boundeth Eastward wth with the parish of Donagherry, And north wth Loughneagh, South wth the Blakwatter, West pish of Orbo.

Names of the proprietr and his Qualificacon	Denominacon of Lands	Number of Ackers by Estimate of ye Countrie	Lands profitable and ye Quantity of it.	Lands unprofitable and Wast.	Value of the whole and each of ye sd Lands in ye yeare 1640
Earle of Newport English ptestant	Mulloghlerory — Magherilim e killdred Ballibegg Coill Cluntrikan Aghodrimderrig Being in all six Townes	Three hundred Ackers	Arrable - 150 Meadow - 010 pasture - 080	Red bog - 030 Shrubby } Wood } 030	li s d 70 : 00 : 00
The Lord Montnorise English Protestant	Shenlusse Deirgnagh Magherimullcarily Meinagh Cloghoy Annaghmore Dromorill Being in all seaven towne Lands	fower hundred & Twentie Ackers	Arrable - 200 Meadow - 012 Pasture - 100	Red bog - 68 Shrubby } Wood } 020	li s d 70 : 00 : 00
The heires of ye Lord Castl Stewart. Scotts Protestant	Balligittle Drumniclogh Anagher being in all three towne Lands	one hundred & Sixty Ackers.	Arrable - 060 Meadow - 002 Pasture - 060	Shrubby } Wood } -038	li : s : d 03 : 00 : 00 Crowne Rent 02 : 00 : 00
		880	674	186	li s d 19 : 00 : 00
					Whereof Crowne Rent 02 : 00 : 00

The above said Lands belonging to the Earle of Newport, is bounded Eastward wth the Back, belonging to ye sd proprietor, South wth Loughneagh, West wth ye Church Land of Clunio, And North wth Gortnequiby, of ye Lopp of Castl Stewart, observeable the Ruinat Forth & Castle of Monjoy.

The above sd Lands belonging to ye Lord Montnorise is bounded East wth the Schoole Land of Aghimullan South wth the River of Torrenn, West wth ye Schoole Land of Lisstreat, And North wth the sd Church Land of Clunio Wee finde that the heires of William Doragh Clk have an Estate in fee simple, upon the above sd Town Land called Bellgittle, belonging to the heires of the above sd Lord of Castle Stewart, at ye yearly Rent of one penny.

Wee find that the heires of John Coltstoune claimeth an Estate in fee simple on the towne Land Called Annagher, belonging to the sd heries of Castl Stewart, at the yearly Rent of three pounds.

Wee finde that John Morise have an Estat in fee farme on the above sd towne Land of Drimniclogh, be¹ to the sd Heires at the yearly Rent of²

Wee finde that there is in the sd pish seaven towne Lands, dedicated to the maintenance of the free Schoole of Donganon (Vizt.) Tiemchar, Mullinaloghoy, Lisstreat, Aghimullan, two townes of Derrerein, Derriresk, Valued to be worth sixty pounds p. Anum in ye yeare 1640.

¹ belonging.

² Amount not stated in Q. R. O. copy.

Parish of Donagh=Henry

The said Parish is bounded Eastward wth the Tillinesham, West wth the parish Dissertereagh, parish of Clunio, South wth the pish of And North wth the Parish of Artrea.

Names of the proprietor and his Qualificacon	Denominaçon of Lands.	Number of Ackers by Estimate of the Countrie	Lands profitable and the Quantity of it	Lands unprofitable and Wast	Value of the whole and Each of the sd Lands in ye yeare 1640
The heires of the Lord Castle Stewart Scotts Protestant	Briechivile Tullobbeg. Lusskittle Tullileig Drimnegullan Turbellreagh Gallrally Tawnilinan Fiugh Gortigill Mullantean Unick two Sessioghs Lissneagh Cullitini Aghlaarg Duingormull Litterilency Being in all sixteen townes & two Sessioghes of Land.	one Thowsand Ackers.	Arrable - 600 Meadow - 060 Pasture - 0300	Red bog - 040	<i>li s d</i> 220 : 00 : 00 Crowne Rent <i>li s d</i> 11 : 02 : 03
Lord Montnorise English Protestant	Mullaghmuile one Towne Land	Sixty Ackers	Arrable - 040 Pasture - 015	Red boggy - 005	<i>li s d</i> 10 : 00 : 00
The heires of Wm. Mather who was killed at ye seidg of Derry as a Beseidger	Rusky — Duncaghan two townes	One hundred & Twentie Ackers	Arrable - 060 Meadow - 002 Pasture - 040	Shrubb } - & bog } - 018	<i>li s d</i> 16 : 00 : 00 Crowne Rent 01 : 06 : 08
		1180	1117	063	<i>li s d</i> 48 : 00 : 00
					Crowne <i>li s d</i> Rent 12 : 08 : 11

Wee find that the heires of John Niclson, English Protestant, hath an Estate in fee farme, upon the above sd Towne Land called Briechivile, belonging to ye above sd heires of ye Lord Castl Stewart, at the yearly Rent of two pounds.

Wee finde that the heires of Robt. Hall, And the heires of James Wilson, have an Estate in fee farme upon the above sd Towne Land of Tullogh begg, belonging to ye sd heires of Castl Stewart, at the yearly Rent of 13s. 04d.

The abovesd Lands belonging to the sd heires of Castle Stewart, is bounded Eastward wth Belligally & other Lands belonging to the sd proprietor South wth the Lord Mountnorise Land of Clanaghery, West upon the Church Land of Donaghery aforsd, And North wth the Land of Belliwhillin, observeable the Ruins of Castl Stewart, the Church, Village Mill & oarchyard of Stewartoune

PARISH OF DONAGH—HENRY

Names of the proprietor and his Qualificacon	Denominacon of Lands	Number of Ackers by Estimate of the Countrie	Lands profitable and the Quantity of it	Lands unprofitable and Wast	Value of ye whole & each of ye sd Lands in ye yeare 1640
Robert Lindsay Scotts protest	Cohu Gortnegamrua Arull Anaghvan Anaghary Ballinacrosse two Sessiogh Being five townes & two Sessiogh	Three hundred Ackers	Arrable - 160 Meadow - 010 Pasture - 100	Shrubby } Wood } 010 Red bog } 020	<i>li s. d.</i> 44 : 00 : 00 Crowne Rent <i>li s. d.</i> 03 : 15 : 07
Leivt Collonel Robt. Stewart who was in Armes against ye States in ye yeare 1649	Lissmore Tullogholog Coppock. Being in all three townes	one hundred and fifty Ackers	Arrable - 080 Meadow - 002 Pasture - 040	Red bog } & shrubby } 028 wood }	<i>li. s. d.</i> 15 : 00 : 00 Crowne Rent 02 : 00 : 00
James Stewart Scotts Protestant	Tullaghmore Shiregrim Lurgie Rosse. Being fower Towne Lands	Two hundred & fowerty Ackers	Arrable - 120 Meadow - 010 Pasture - 080	Red bog. 030	<i>li. s. d.</i> 36 : 00 : 00 Crowne Rent 02 : 13 : 04
		690	602	88	<i>li. s.</i> 95 : 00 : 00
					Crowne Rent 08 : 08 : 11

The abovesd five Towne Lands and two Sessiogh called Cohu &c belonging to ye abovesd Robt Lindsay, is bounded Eastward wth the Church Land of Donaghery aforstd, South wth the Lands of Duneaghan, West wth the Church Land of Donaghreisk And North wth Tulliconnell, parte of the same proprietors Lands in ye pish of Artrea.

The abovesd three Towne Lands called Lissmore etc belonging to the abovesd Robt. Stewart, is bounded East wth Briehevile, South wth the sd proprietors Lande of Dromreaghwateragh, West wth Church Land of Stuchand, And North wth the towne Land called Tulloghmore and the Lands of Raghan, observable the Ruinat Castle and Oarchyeard of Raghan.

	Number of Ackers	Lands profitable	Lands unprofitable	Value of the whole in the yeare 1640	whereof Crowne Rent
Totall of the wthin ¹ menconed pish of Donagh-henry	1870	1719	151	<i>li s. d.</i> 143 : 00 : 00	<i>li s. d.</i> 20 : 17 : 10

¹ This statement appears on the back of page 3 in Q. R. O. text.

BARONY OF DUNGANON

PARISH OF BELLICLOGG

The said Parish is bounded Eastward wth the Land of Orbo, South wth Mulloglasse and Gortigill, West wth the pporcon of Tulloghbegg And Northward wth the River of Bellinderry.

Names of the proprietor and his Qualificaōn	Denominaōn of Lands	Number of Ackers by Estimate of ye Countrie	Lands profit-able and the Quantity of it	Lands unprofit-able and Wast	Value of ye whole and each of ye sd Lands in ye yeare 1640
The heires of the Lord Castl Stewart	Killsally Mulloghtirory Turbell Cogh Drumconnis Belliblagh Bollivenge Leanaghlasse Killcong Drumkirne Eary Ochill Ballinagoin Being in all thirteen Towne Lands	Seaven hundred & Eighty Ackers	Arrable - 350 Wood - 030 pasture 250	Shrubby 100 Red bog - 050	<i>li s. d</i> 64 : 06 : 04 Crowne Rent 08 : 13 : 04
		780	630	150	<i>li s. d</i> 64 : 06 : 04
					Crowne Rent 08 : 13 : 04

Wee finde that the heires of John Boyes have an Estate in fee farme upon the abovesd fower Towne Lands called Mulloghtirory, Turbell, Cogh, & Drumconnis, at ye yearly Rent of *li20*. Wee finde that the heires of Henry Boyne, have an Estate in fee simple, upon the Towne Land called Killsally, at the yearly Rent of Twenty shillings.

Wee finde that Wm. Edmonston Scotts protestant a beseidger of Derry, hath an Estate in fee farme upon the Towne Land of Eary at the yearly Rent of fower pounds thirteen shillings Wee finde that the heires of Wm. Doragh, hath an Estate in fee farme upon the Towne Land of Ballinegoin at the yearly Rent of one penny Wee finde that Patrick Taite hath an Lease of sixty yeares, on the three Towne Lands of Drumkirne, killcong & Leanaghlasse, commencing in or about the yeare 1630 at the yearly Rent of twelve pounds.

The said Lands boundeth Eastward upon the Church Land of Arbo, South wth Mulloghlassse and the Lands belonging to the sd proprietor West wth the Church Land of Belliclogg aforsd, and North wth the River of Bellinderry.

PARISH OF BELLICLOGG.

5

Names of the proprietor and his Qualificacōn	Denominaçōn of Lands	Number of Ackers by Estimate of the Country	Lands profitable and the Quantity of it	Lands unprofitable and Wast	Value of ye whole and each of ye sd Lands in ye year 1640.
Earle of Newport English Protestant	Back. two towne Lands	one hundred and twenty Ackers.	Arrable - 030 Meadow - 002 Pasture - 050	Boggy wood } - 018 Red bog } - 020	li s. d. 12 : 00 : 00
Lord Caulfield English protestant	Granch — Bellichullan being two towne Lands	one hundred & twenty Ackers	Arrable - 050 Meadow - 004 Pasture - 040	Shrubby wood & bog } 026	li s. d. 15 : 00 : 00
		240	176	64	li s. d. 027 : 00 : 00
					Crowne Rent 00 : 00 : 00

The abovesd two Towne lands called Back, belonging to the sd Earle of Newport is bounded with Killcolljoy Eastward, South wth Loughneagh, West wth the Lands of Mountjoy belonging to ye sd p prietor And North wth Ballinegoin Observeable some Timber wood worth Twenty pounds.

The above sd Lands belonging to the sd Lord Caulfield is bounded East and North upon the Church Land of Belliclogg, South wth the Land of Castl Stewart, And West wth the Glybb Towne of Killimarchie.

Total of the wthin mençōned pish of Belliclogg	Number of Ackers	Lands Profitable	Lands unprofitable	Value of the whole in the year 1640	Whereof Crowne Rent
	1020	0806	214	li s. d. 91 : 06 : 04	li s. d. 08 : 13 : 04

PARISH OF ARBO.

6

The said pish is bounded Eastward wth the the Parish of Belliclogg, And Northward wth great Loughneagh, South and Westward wth the River Bellinderry.

Name of the proprietor and his Qualificacōn	Denominaçōn of Lands	Number of Ackers by Estimate of ye Country	Lands profitable and the Quantity of it	Lands unprofitable and Wast	Value of ye whole and each of the sd Lands in ye year 1640
The heires of The Lord Castle-Stewart Scotts Protestant	Drumard Gortnequie Drimhibert Carnn-Maghertrom Gortichull Feagh. Carnon-Killicolpie Drumore, two townes Tamunaghmore Mulloglasse Bellimeguire Bellilargan, Ellagh Killmanagh Killdoloughan Bonitruan Mullinahue Achive. Being in all Twentie one towne Lands.	One Thousand two hundred & sixty Ackers	Arrable - 460 Meadow - 040 Pasture - 400	Woody bog } - 160 Red bog - 200	li s. d. 69 : 02 : 01 Crowne Rent 14 : 00 : 00
		1260	900	360	li s. d. 69 : 00 : 00
					Crowne Rent li s. d. 14 : 00 : 00

Wee finde that the heires of John Boyes English Protestant, hath an Estate in fee simple, upon the Towne Land of Tamunaghmore, at the yearly Rent of 13s. 04d.

Wee finde that the heires of the sd John Boyes, hath an Estate in fee farme upon the Towne Land of Bellilargan at the yearly Rent of five pounds,

Wee finde that the heires of Henry Boyne hath an Estate in fee farme, on the Towne Land of Bellin^eguir, at the yearely Rent of Twentie shillings.

Wee finde that the heires of Christopher Harrison English Protestant, hath an Estate in fee farme upon the two Towne Lands of Killmanagh and Ellagh, at the yearely Rent of three pounds Sterl.

Wee finde that Andrew Stewart the younger of Mullinoh, Claimeth an Estate in fee simple, upon the sd Mullinoh at the yearely Rent of 13s. 04d.

Wee finde that Captin John Morice hath an Estate in fee Simple upon the Towne Lands of Drimhibert and gortnequigie at the yearely Rent of ¹

Wee finde that the heires of Wm. Doragh Clk hath an Estate in fee simple upon the towne Land of Drumard at the yearely Rent of one penny.

Wee finde that Wm. Edmonston a Beseidger of Derry, hath an Estate in fee simple upon the fower townes of Feagh, Gortigill, Carnn & Magheritrom, at the yearely Rent of Eighteen pounds thirteen shill : & fower pence. Wee finde that James Stewart of Bellimanagh hath a Rent charge of Ten pounds p Anūm upon the Lands of Carnn Magheritrom &c Redeemable by the forsd heires of the Lord Castl Stewart, upon the paymt of one hundred pounds Ster : / Wee finde that Wm Stewart Esq Claimeth a Lease in and to the two Towne Lands of Carnon, and Killcolpie for 99 yeares, Commenceing 1629 at the yearely Rent of Twenty pounds.

Wee finde that Andrew Stewart of Drumore Gentl : hath a Lease in being of the two Towne Lands of Drumor aforesd. Commenceing 1637 for 99 yeares at the yearely Rent of Ten pounds.

The aforesd Lands bounds Eastward wth Loughneagh, South wth Orchill & Eary ; belonging to same proprietor West wth Church Land of Belliclogg And North wth the Church Land Arbo aforesd.

Parte of the Parish of Artrea

7

The said Parish is Bounded East wth the Tulloghoge, And North wth part of the sd Parish of Belliclogg South wth the pish of parish of Artrea, Donagherry, West wth the Abby Land of

Names of the proprietor and his Qualificacōn	Denominaçōn Lands	Number of Ackers by Estimate of the Countrie	Lands profitable and the Quantity of it	Lands unprofitable and Wast	Value of the whole and each of ye sd Lands in ye yeare 1640
Robert Lindsay Esqr Scotts Protestant	Tullyconnell Knockanro Durlisse Durliss, halfe being in all three townes and a halfe	Two hundred Ackers	Arrable - 080 Meadow - 003 Pasture - 060	Red bog - 027 Shrubby wood } - 030	<i>li s. d.</i> 17 : 00 : 00 Crowne Rent 02 : 16 : 08
		200	143	057	<i>li s. d.</i> 17 : 00 : 00
					Crowne Rent <i>li s. d.</i> 2 : 16 : 08

¹ Rent not stated in Q. R. O. copy.

Parish of Derrygloran

The said parish is bounded in two Counties, with the pish of Killdress upon the West, from part of it in the Countie of Tiron, and parte of it thence through the Arritir by Craibbellidirin in the Countie of Londonderry. It boundeth Clandiduan and Curricaragh till it come to also Eastward wth the pish of Dissertereagh at the fageran Where it boundeth wth ye pish of Lissan the Grenshagh foord, from thence upp the River upon the North, so allong to the North east to the Ruinat house of Mannor Lindsay from thence incompassing the halfe Toune Land of Duffliss along a little Brooke and a bogg till it come to the and the Towne Land of Ardruisk till it come to the Towne Land of Belligrongan where it boundeth to the forsd Gransagh foord.

Names of ye proprietor and his Qualificacōn	Denominaçōn of Lands	Number of Ackers by Estimate of ye Countrie	Lands profitable and the Quantity of it.	Lands unprofitable and Wast	Value of ye whole & each of ye s ^d Lands in ye yeare 1640.
Robt. Lindsay Scotts protestant	Loghery — Belliliskie Durliss halfe	one hundred & fifty Ackers	Arrable - 080 Meadow - 005 Pasture - 050	Red bog - 015	<i>li s. d.</i> 20 : 00 : 00 Crowne Rent 01 : 13 : 04
Held in fee farme of the sd Robt Lindsay by Bernard Lindsay Scotts Protestant	Marasudin — Gallonett, being two townes or Balliboes	one hundred and Ten Ackers	Arrable - 060 Meadow - 010 Pasture - 035	Red bog - 005	01 : 06 : 08 Crowne Rent 01 : 06 : 08
Held in fee farme of the sd Robt. Lindsay by the heirs of Wm Doragh Clk Scotts protestant	Callerin one Towne Land	fifty Ackers	Arrable - 020 Meadow - 003 Pasture - 020	Red bog - 007	<i>li s. d.</i> 00 : 13 : 04 Crowne Rent 00 : 13 : 04
		310	283	027	<i>li s. d.</i> 22 : 00 : 00 Crowne Rent <i>li s. d.</i> 03 : 14 : 04

The aforsd Lands is bounded Eastward wth the Gransh of Tulloghog, Southward wth the River of Tulloghog, Westward wth Knockecong, Northward wth the Church Land of Crosse. There are observeable onely the Ruinat Stone house of Manor Lindsay and the Ruins of a Mill.

Names of the proprietor and his Qualificacōn	Denominaçon of Lands	Number of Ackers by Estimate of ye Countrie	Lands profitable and the Quantity of it	Lands unprofitable and Wast	Value of ye whole & each of ye sd Lands in ye years 1640
The heires of Edward Rowly English protest.	Bellieragh Knockecong Cullcrunaght being three townes or Balliboes of Land	one hundred and fowertie Ackers	Arable - 070 Meadow - 010 Healthy & Wood pastre } 050	Red bog - 010	<i>li s. d.</i> 12 : 00 : 00 Crowne Rent 02 : 00 : 00
Held in fee farme of the sd Edward Rowly by the heires of Wm. Dorrogh Clk Scotts protest.	The said three townes or balliboes of Land (vizt.) Belliereagh &c				
Held in fee farme of the sd Edward Rowly by Collonel Robt. Sanderson Scots protestant.	Belligrugan Moyrer being two townes	one hundred and Twenty Ackers	Arable - 040 Meadow - 006 Pasture - 040	Red bog - 034	<i>li s. d.</i> 01 : 06 : 08 Crowne Rent 01 : 06 : 08
The Lord Mont-Norise English Protestant	Drumart Ochill Drumarin Gortreagh Craighbellidivin Clundiduan Curricurragh Tollicill Tulbert Lean $\frac{1}{2}$	Five hundred & Ten Ackers	Arable - 150 Pasture - 200 Heathy Pasture } 100	Red bog - 040 Rocky - 020	<i>li s. d.</i> 50 : 00 : 00 Crowne Rent 05 : 13 : 04
		770	666	104	<i>li s. d.</i> 63 : 06 : 08 Crowne Rent 09 : 00 : 00

The above said Lands belonging to the sd Edward Rowly is bounded Eastward wth the Towne Land called Drumart, South wth the Towne of Marrasudden, Westward wth Dissertereagh, And North wth the drum. Observeable the Ruinat Stone house on the Towne Land of Belliereagh The abovesd Lands belonging to the sd Lord Montnorise is bounded East wth the Church Land of Derrygloran, South wth the Lands belonging to Wm Richardson, West wth the Lands belonging to the sd Wm Richardson in the pish of Killdresse, and Northward wth the Church Land of Lissan. Observeable an Iron Myne on the Towne Land of Tollicill

PARISH OF DERRYGLORAN

Names of the proprietor and his Qualificacōn	Denominacōn of Lands	Number of Ackers by Estimate of the Countrie	Lands profit-able and the Quantity of it	Lands unprofit-able and Wast	Value of ye whole & each of ye sd Lands in the yeare 1640
James Stewart Scotts protest	Killimun Donagh Kildugan Tireveny Cullnefrangan Being five touns or Belliboes	one hundred and sixty Ackers	Arrable - 080 Meadow - 004 Pasture - 070	Red bog - 006	<i>li s. d.</i> 20 : 00 : 00 Crowne Rent 03 : 06 : 08
Lord Caulfield English protest	Tullinigill Ardveruiske being two tounes	one hundred and Twentie Ackers	Arrable - 060 Pasture - 040	Course } - 020 pasture }	<i>li s. d.</i> 16 : 00 : 00 Crowne Rent 01 : 06 : 08
The heires of francis Capron protestant	Killchichan one toune Land	fowertie Ackers	Arrable - 020 Pasture - 010	Heathy & } 010 Shrubby }	04 : 00 : 00 Crowne Rent 00 : 13 : 04
		320	284	036	<i>li s. d.</i> 40 : 00 : 00
					Crowne Rent <i>li s. d.</i> 05 : 06 : 08

Wee finde that Shan Roe Ó Neale patentie to the above said Towne Land called killimun for good consideracons did convey the same to the sd James Stewart as by his Deed doeth appe of the date 1634

Wee finde that Hugh ó Neale, McNeill Mc Hugh Morgagh, who was patentee to the above sd Towne Land of Donagh. Did convey the same to the James Stewart, as by his deed Legally may appe beareing Date 1632. Also that Torlagh og ó Gormley who was patentee to the Towne Land called Kildugan Did convey the same to the sd James Stewart as by his Deed may appeare beareing 1632. Also that Robert Stewart who was sone and heire to Mary ni Neale, who was patentee to the two Towne Lands of Tireveny and Cullnefrangan, Did convey the same to the sd James Stewart, as by his Deed doeth appeare of the Date 1632.

of these Lands above written wth others the sd James Stewart did passe L^rs patents, there is observeable the Ruins of a Mill. And the sd five Balliboes or Towne Lands called Killimun &c. is bounded South wth the River of Dirrygloran, West wth Cullnehavell, North wth the Towne Land of Lung and East wth the Towne Land of Cloghog.

Wee finde that Francis Capron did purchase the towne Land called Killichichan from Art Moder Mc Nunshaghan sone and heire to James McNunshaghan who was patentee to the sd Lands some sixteen yeares before the Late Rebellion.

	Number of Ackers	Lands profit-able	Lands unpro- fitable	Value of the whole in the yeare 1640	Whereof Crowne Rent.
Totall of the wth ⁿ mencōned pish Derygloran }	1400	1233	167	<i>li s. d.</i> 125 : 6 : 08	<i>li s. d.</i> 18 : 01 : 00

¹ This statement appears on the back of page 10.

Parish of Kildress

The said Parish is bounded on the East wth the Omagh, and upon the North wth the parish of Lissan in the Countie of Londonderry. pish of Derrygloran, upon the South wth the parish of Termanmaguirk and the Barony of

Names of the proprietor and his Qualificaōn	Denominaōn of Lands	Number of Ackers by Estimate of the Countrie	Lands profitable and the Quantity of it	Lands unprofitable and Wast	Value of the whole and each of ye sd lands in the year 1640
The heires of Edward Rowly Esqr. English protestant	Tulliruan Glassmullogh Tamunaskeanagh Gortechor, being three towne Lands and a halfe	Two hundred Ackers	Arrable - 060 Meadow - 006 Pasture - 120	Red bog - 014	<i>li s. d.</i> 24 : 00 : 00 Crowne Rent 02 : 06 : 08
William Richardson English protestant a beseidger of Derry	Drumm Leynekaith Gortreagh Kinaghan Mabuy Killinan Attiglishin Knocko Lirie Cluninarnie ½ towne In all Nyne Towne Lands and a halfe	Six hundred Ackers	Arrable - 180 Wood past - 100 Heathy Pasture } 100	Mountain & Red bog } 220	<i>li s. d.</i> 50 : 00 : 00 Crowne Rent 06 : 06 : 08
The said Wm Richardson &c	Totichill Tirenini Killuchin Tatiginir Sessiogh being three townes & one Sessiogh of Land.	Two hundred Ackers	Arrable - 080 Woody past. 010 Heathy pasture } -040	Mountain - 070	<i>li s. d.</i> 13 : 18 : 04 Crowne Rent 02 : 04 : 05
		1000	696	304	<i>li s. d.</i> 87 : 18 : 04
					Crowne Rent <i>li s. d.</i> 10 : 17 : 09

The above said three townes and a halfe of Land belonging to the sd Edward Rowly his heires is bounded East wth some Lands of Tiernskie belonging to Collonel Robt. Sanderson, on the south wth Gortfadd and Shiffe belonging to the sd heires, Lyeing in the pish of Dissertereagh, Upon the West and North wth Gortreagh and Tullinacross belonging to Wm. Richardson.

PARISH OF KILLDRESS

Names of the proprietor and his Qualificacōn	Denominacōn of Lands	Number of Ackers by Estimate of the Countrie	Lands profitable and the Quantity of it	Lands unprofitable and Wast	Value of ye whole and each of ye sd lands in ye yeare 1640
William Richardson English protestant a beseidger of Derry	Clare and Culti-feragh one towne and two Sessioghes of Land	one hundred Ackers	Arrable - 050 Woody pastr 040	Red bog - 010	<i>li s. d.</i> 20 : 00 : 00 Crowne Rent 01 : 02 : 03
The Lord Montnorise English protestant	Gortnicrosse Coragh Tamulett Drumincloh Mettober Gortnisole Curvanaghan Dunne Drintie Dunmore being in all Nine towne Lands	Six hundred Ackers	Arrable - 160 Heathy & Woody pastr } 240	Rocky Mountain } 200	<i>li</i> 70 : 00 : 00
		700	490	210	<i>li s. d.</i> 90 : 00 : 00
					Crowne Rent <i>li s. d.</i> 01 : 02 : 03

The above said Lands belonging to William Richardson, is bounded East upon the Towne Land of Drumart in the pish Derrygloran, Southward wth Lands belonging to Edward Rowly, West wth the Church Land of Temendmaguirk, And Northward wth ye River of Kildress.

The above said Lands belonging to the Lord Montnorise is bounded Eastward wth Craigbellidivin and Gortnicrosse in the pish of Derrygloran belonging to the sd Lord Montnorise Southward wth the Towne Land of Mekanat and the River Kildress. Westward wth the Mountaines of Beagh, and Northward wth the Church Land of Tubbran. Nothing observeable.

PARISH OF KILLDRESS

Names of the proprietor and his Qualificacōn	Denominaçōn of Lands	Number of Ackers by Estimāt of ye Cōuntrie	Lands profitable and the Quantity of it	Lands unprofitable and wast	Value of ye whole and each of ye sd Lands in the yeare 1640.
Lord Caulfield English protest	Corchill $\frac{1}{2}$ Towne Stram ^e illmartin halfe Towne Being one towne Land.	Two hundred Ackers	Arrable - 020 pasture - 080	Mountaine } 100 & Redd bogg }	<i>li s d</i> 16 : 00 : 00
The heires of Sr. Wm. Parsons English protest	Tullinacrosse one Toune Land	fifty Ackers	Arrable - 020 Heathy } - 030 pasture }	— — —	<i>li s. d.</i> 04 : 00 : 00
Georg Carpenter English protest	Mekkana	Sixty Ackers	Arrable - 020 woody pastr 040	— — —	<i>li s. d.</i> 08 : 00 : 00
		310	210	100	<i>li s. d</i> 28 : 00 : 00

The above said Land belonging to the Lord Caulfield is bounded Eastward upon the halfe Towne Land of Drumore, Southward wth the Topp of the River of Kildress, Westward upon the Mountaine of Formell in the Barony of Strabane, And Northward wth the head of the River of Monterlony.

The above sd Towne Land called Mekkana belonging to the sd Georg Carpenter, is Claimed by Alexr. M^e Donnell to be Charged wth a debt of Sixty pounds in the Right of his wife.

	Number of Ackers	Lands profitable.	Lands unprofitable	Value of the whole in the yeare 1640	Whereof Crowne Rent
Total of the wth ⁿ ¹ menconed pish of Killdress }	2010	1396	0614	<i>li s. d</i> 125 : 18 : 04	<i>li s. d.</i> 12 : 00 : 00

¹ This statement appears on the back of page 13.

Parish of Dissertereagh

The said Parish is bounded East wth the wth the parish of Donaghmore, And Northward Parish of Donagherry, South and Westward wth the parish of Killdresse

Names of the proprietor and his Qualificacon	Denominacon of Lands	Number of Ackers by Estimate of ye Countrie	Lands profitable and the Quantity of it	Lands unprofitable and Wast	Value of ye whole & each of ye sd Lands in ye yeare 1640
Robert Lindsay Esqr. Scotts protestant	Lussincross Tullimulin Dunealbanagh one sessiogh, being two townes & one sessiogh of Land	one hundred & 30Thirty Ackers	Arrable - 080 Meadow - 006 Pasture - 030	Shrubby wood 14	<i>li s. d.</i> 20 : 00 : 00 Crowne rent 01 : 11 : 00
Collonel Robt. Sanderson Scotts protestant	finve --- --- Bellicroy Bellinekelly, being three townes or balliboos of Land.	onehundredand Eighty Ackers	Arrable - 080 Meadow - 006 Pasture - 060	Shrubby Wood and Red Bog --- } - 034	16 : 00 : 00 Crowne Rent 02 : 00 : 00
The heires of Archibald Sanderson Scotts protest	Duine Killigarvin Cadah Gortnegamuna Tullelegan ½ towne Being in all fower townes & a halfe of Land	Two hundred and fowertie six Ackers	Arrable - 100 Meadow - 008 Pasture - 068	Red bog - 040 Shrubby wood 030	<i>li s. d.</i> 25 : 00 : 00 Crowne Rent 03 : 00 : 00
					<i>li s. d.</i> 61 : 00 : 00
		556	438	118	Crowne Rent <i>li s. d.</i> 06 : 11 : 00

The above said two townes & one sessiogh of Land called Lussincrosse &c. held by the abovesd Robt. Lindsay by Irs patents, is bounded East wth Lands belonging to the sd proprietor in the pish of Donagherry, South wth the Church Land of Donaghreask, West wth the Towne Land of Tulloghog, And north wth the Towne Land of Granshagh, Nothing observeable but the Walles of a Ruinat Stone house.

The abovesd Lands belonging to the sd Collonel Robert Sanderson is bounded East and South wth Mannor Roe, and North wth the Lands of Killikindan, observable the Ruins a stone house.

The abovesd Lands belonging to the heires of the abovesd Archibald Sanderson, is claimed by the Mother the sd Archibald Sanderson during her life, And is bounded East and North wth Dissertereagh, South wth Doneagha and West wth the Towne Land called Lissnanean. There the Ruines of a Bane, a stone house, a Mill & an oarchyear

PARISH OF DISSERTIREAGH

Names of the proprietor and his Qualificacōn	Denominaçon of Lands	Number of Ackers by Estimate of the Countrie	Lands profitable and the Quantity of it	Lands unprofitable and Wast	Value of ye whole & each of ye sd Lands in ye yeare 1640
The heires of Archibald Sanderson Scotts protestant	Killknidin two Sessioghes one Sessiogh of Tullilagan, in all one Bellibo	Sixty Ackers	Arrable - 016 Meadow - 002 Pasture - 030	Red bog & Shrubbywood } 12	<i>li s. d.</i> 06 : 00 : 00 Crowne Rent 00 : 13 : 04
Allxr Crighto Scotts protest	Lissnanean Killnegerie being two townes Lands	one hundred Ackers	Arrable - 040 Meadow - 006 Pasture - 030	Red bog & Shrubby wood } 24	<i>li s. d.</i> 12 : 00 : 00 Crowne Rent 01 : 06 : 08
The heires of Edward Rowly English protest.	Tullogh Gortimore Skenergitt Kronkan Gortivili Gortfadd Killiclogher. Being in all Eight towne Lands.	fower hundred Ackers	Arrable - 160 Meadow - 020 Pasture - 100	Red bog & Shrubbywood } 120	<i>li s. d.</i> 48 : 00 : 00 Crowne Rent 01 : 06 : 08
Collonel Robt. Sanderson Scotts protest	Tireneskie one Towne Land	Sixty Ackers	Arrable - 013 Pasture - 020	Red bog & Shrubbywood } 27	<i>li s. d.</i> 00 : 13 : 04
		620	461	159	<i>li s. d.</i> 66 : 13 : 04
					Crowne Rent <i>li s. d.</i> 03 : 06 : 08

The above said Lands called Killknidin belonging to the heires of the aforsd Archibald Sanderson is by a deed in being Mortgaged to the use of Allexr. Crighton.

The abovesd Lands belonging to the said Allexr Crighton called Lissnanean &c. is bounded Eastward wth the Glybb Towne of Diriraghan. South wth Mannor Roe, West & Northward wth the River of Tullilagan.

The abovesd Towne called Tireneskie is held in fee farme by the abovesd Collonel Robt Sanderson from the abovesd Edward Rowly, the sd Towne and the abovesd Eight Townes belonging to the sd Edward Rowly is bounded Eastward wth the Church Land of Dissertcreagh, South wth the Lands of Tulloghlaggan, West wth the Lands of Mannor Roe and North wth the sd proprietors Lands in the pish of Killdresse.

PARISH OF DISSERTEREAGH

Names of the proprietor and his Qualificacōn	Denominaçōn of Lands	Number of Ackers by Estimate of the Countrie	Lands profit-able & the Quantity of it	Lands unpro-fitable and Wast	Value of ye whole and each of ye sd Lands in ye yeare 1640
The heires or assignes of Sr. Francis Roe protestant	Liemvy — Moynagh Tullvan Killcleagh Drimelert Watterarde Tulliodoner Skenergniie Mulloghbuy Gealeassagh Sesseiagh Allone Gortiveala Drumbolyhu Carlonan two Sessoghs Annahawle Morrie. Being in all sixteen towne Lands & two sessioghes	one Thousand Ackers	Arrable - 500	Red bog - 060	<i>li s d</i> 100 : 00 : 00 Crowne Rent 11 : 02 : 03
			Meadow - 080	Shrubby } - 060 wood }	
The heires of Sr. Wm. Parsons English protest	Cornenie — Gortedaragh Dirrihaies Gortsrey Trustan Momore Teagh. being in all seven townes or balliboos of Land	fower hundred & fowertie Ackers	Arrable - 100	Red bog - 120	<i>li s. d.</i> 25 : 00 : 00
			Pasture 100	Rocky } Pasture } 120	
		1440	1080	360	<i>li s. d.</i> 125 : 00 : 00
					Crowne Rent <i>li s. d.</i> 11 : 02 : 03

The above said Lands belonging to the sd heires of Sr. Francis Roe, is bounded Eastward wth the Land of Stuchan, South wth the Towne Land of Claggin in the pish of Donaghmore Westward wth the Towne Land of Monygerr and Knockevaddie, And North wth the Lands belonging to William Richardson and Edward Rowly, there is observeable the Ruins of an old Trinch a Mill & an Oarchyard.

The above said Lands belonging to the above sd heires of the sd Sr Wm Parsons is Claimed by the Wife of Richard Parsons Esq during her life, and is bounded East wth Leccagh, South & West wth the Rest of the pprietors Land in the parish of Donaghmore. And North wth the Towne Land of Moby in the pish of Killdresse

PARISH OF DISSERTEREAGH

Names of the proprietor and his Qualificacōn	Denominaçōn of Lands	Number of Ackers by Estimate of the Countrie	Lands profitable and the Quantity of it	Lands unprofitable and Wast	Value of ye whole and each of ye sd Lands in ye yeare 1640.
Wm. Richardson English protestant a beseidger of Derry.	Tillireavy one towne Land	Sixty Ackers	Arrable - 025 Pasture - 020	Shrubby wood & bog } 015	<i>li s. d.</i> 05 : 00 : 00 Crowne Rent 00 : 13 : 04
The heires of Francis Capron English protest	Tireneaskie Leckagh, being two Towne Lands	one hundred and Twentie Ackers	Arrable - 028 Pasture - 020	Shrubby wood & bog } 072	<i>li s. d.</i> 08 : 00 : 00 Crowne Rent 01 : 06 : 08
Georg Cary Esqr. English protestant	Munigere — Knocke vaddie being two towne Lands	one hundred & Twentie Ackers	Arrable - 030 Meadow - 002 Pasture - 030	Red bog & heath } 058	<i>li s. d.</i> 12 : 00 : 00
Lord Caulfield English protest	Cloghfin Two towne Land	one hundred & twenty Ackers	Arrable - 060 Pasture 060	— — —	<i>li s. d.</i> 16 : 00 : 00
		420	275	145	<i>li s. d.</i> 41 : 00 : 00
					Crowne Rent <i>li s. d.</i> 02 : 00 : 00

Wee finde that the above sd Francis Capron, did purchass the sd two towne Lands calld Tireneasky and Leackagh from Loughlin o Haggan some Twentie yeares before the Late Rebellion It boundeth East wth Munigere, South wth Carroneny, West wth Teagh, And north wth Bardlessogh.

Wee finde that in Anno 1615, that Dame Margerie Roe did purchass the above sd Two towne Lands called Munigere & Knocke vaddie from Bryan o Darlein & from Bryan og o Darlein. Afterwards the sd Dame Margery Roe in Anno 1631, did convey the sd Two Towne Lands to Wm Downam Esqre and Tristram Berrisford ye younger Esqre to the use of Francis Cary gentl : to whom the above named Georg Cary is sole heire.

Totall of the whin ¹ mençōned pish of Disserte- reagh }	Number of Ackers	Lands profitable	Lands unprofit- able.	Value of the whole in the yeare 1640	Whereof Crowne Rent
	<i>li s. d.</i>	<i>li s. d.</i>	<i>li s. d.</i>	<i>li s. d.</i>	<i>li s. d.</i>
	3036	2254	0782	0293 : 13 : 09	22 : 19 : 11

¹ This statement appears on the back of page 17.

Parish of Tuliniskan

The said Parish is bounded East wth the pish West wth the pish of Donaghmore, And North of Clunio, South wth the pish of Drumglasse wth the parish of Donagh-henry.

Names of ye proprietor and his Qualificacōn	Denominaçōn of Lands	Number of Ackers by Estimate of the Countrie	Lands profitable and the Quantity of it	Lands unprofitable and Wast	Value of ye whole & each of ye sd lands in ye yeare 1640
Leicut. Collonel Robt. Stewart Scotts protest who was in Armes against the States in the yeare 1649.	Drumei Moyvey Drureaghwateragh Farlagh two townes Lissbane Bellimaneagh Cullan Currinbeg Edinodorke Mulloghtimegite Being in all Eleven Towne Lands	Six hundred & sixty Ackers	Arrable - 260 Meadow - 010 Pasture - 130	Red bog - 100 Shrubby wood } - 160	li s. d. 24 : 00 : 00 Crowne Rent 07 : 06 : 08
The heires of the Lord Castl Stewart Scotts Protestant	Gortgoirse 2 townes Derry two Sessioghs Drumreagh-Iteragh Being in all three Townes & 2 Sessoghes of Land	Two hundred Ackers	Arrable - 080 Meadow - 002 Pasture - 060	Red bog - 008 Shrubby wood } - 050	li s. d. 17 : 00 : 00 Crowne Rent 02 : 08 : 11
		860	542	318	li s. d. 41 : 00 : 00
					Crowne Rent 09 : 15 : 07

Wee finde that John Cornwall Gentl : hath an Estate in fee simple upon fower of ye abovesd Towne Lands belonging to the above sd Leicut Collonel Robt. Stewart. (Vizt.) the townes called Cullan, Currinbeg, Edinodork, Mulloghtimegite, at the yearely Rent of fower pounds Ster.

Wee finde that James Stewart gentl : hath an Estat in fee simple on two of the sd Townes belonging to the said Leicut Collonel Robt. Stewart (Vizt.) on the Townes called Bellimaneagh and Lissban at the yearely Rent of two pounds thirteen shillings & fower pence.

Wee finde that Wm. Swane gentl : hath an Estate in fee simple, on two Townes above mencōned belonging to the sd Robt. Stewart. (Vizt.) Farlagh, at the yearely Rent of Eight pounds. The above said Lands belonging to the above sd Leicut. Collonel Robt. Stewart is bounded wth the Glybb Lands of Aghikin-sallagh, South wth the pish of Drumglass, West wth the Church Land of Coar, And North wth the sd proprietors Lands in ye pish of Donagh-henry, observable the Ruinat Stone house of Mr Cornwalls and one oarchyead.

Wee finde that the heires of John Colston, Claimeth an Estate in fee simple upon two of the forsd Towne Lands belonging to the forsd Lord of Castl Stewart his heires, called Gortgoirse at the yearely Rent of six pounds.

Wee finde that the heires of John Nicholson Claimeth an Estate in fee simple on the two sessioghs of Land called Derry belonging to the sd heires at the yearely Rent of two pounds, observable a Coal-myne

Parish of Killaman

The said parish lyeth bounded wth Torren upon the West, And by the hill of Edinodorke Watter on the East, by the River of Blakewatter on the North And other Lands in the pish of Tullinshan upon the South, by the Little Watter of Rowan

Names of the proprietor and his Qualificaçon	Denominaçõn of Lands	Number of Ackers by Estimate of the Countrie	Lands profitable and ye Quantity of it	Lands unprofitable and Wast	Value of ye whole and each of ye sd Lands in ye yeare 1640
The heires of Henry Stewart Scotts ptestants	Cavan, Lightrick Drumuck, Cullnagor Drumard halfe towne Coise Drumthy Teagh-Laghan Bellikelly, Lewrton Drumcro, Corr Drumespell Drimchorick Tamunaghmore Dirrihurke Cahanan Borain, True, Dirrigally Gorteon Being in all Twentie Belliboes & one halfe of land	one Thousand two hundred and thirty Ackers	Arrable - 600 Meadow - 050 Pasture - 240	Woody Pasture } 230 Red bog - 110	<i>li s. d.</i> 40 : 00 : 00 Crowne Rent 13 : 13 : 04
		1230	890	340	<i>li s. d.</i> 40 : 00 : 00
					Crowne Rent 13 : 13 : 04

Wee finde that Wm. Lord Caulfield hath an Estate in fee simple of & in the two towne Lands aforsd called Coise, At the yearely Rent of $13 \text{ s. } 04$. Redeemable by the above sd proprietor upon ye paymt of one hundred pounds stēf.

Wee finde that Collonel Robert Sanderson, hath an Estat in fee simple of & in two of the above sd Towne Lands called Drumuck and Cullnegor at ye yearely Rent.

Redeemable by the sd proprietors upon the paymt of one hundred sixty pounds Stēf.

Wee finde that James Stewart genl : hath an Estate in fee simple of and in two Towne Lands and a halfe above mençõned, called Corr Lewrtin & Drumard, at the yearely Rent of $1 \text{ s. } 13 \text{ s. } 04$. Redeemable by the proprietors upon the paymt of one hundred & sixty pounds stēf.

Wee finde that the heires of Robt. Goodlatt hath an absolute Estate in fee simple of an in two of the above sd Towne Lands (vizt.) Dirrigally and gorteon at the yearely Rent of one pound. $13 \text{ s. } 04$.

Wee finde that the heires of Adame Learmond hath an Estate of & into three of the sd Towne Lands Vitz. Drimcro, Drimespill, Drimchorick at the yearely Rent of nyne pounds stēf.

Wee finde that the heires of John Goodlatt hath an Estate in fee simple on the towne Land called True abovesd, at the yearely Rent of thirteen shillings and fower pence.

Wee finde that the heires of Thomas Eveyary, the heires of John Picett and others Claime an Estat in fee simple of and in fower of the above sd Townes (Vizt.) Borain, Cahanan, Tamunaghmore, and Dirrihurke at thee yearly Rent of one pound thirteen & fower pence.

PARISH OF KILLAMAN

Wee finde that the heires of Robert Bickerdick, the heires of John Colston & others Claime an Estate in fee Semple on three of the within written Towne Lands belonging to the aforſd heires of Henry Stewart, called Bellikelly, Teagh Laghlan, and Drumthy at the yearly of two pounds Stēr.

The heires of Wm. Balifes had an Eſtat of Morgag on the wthin written Towne Land of Lightrick belonging to the ſd heires, at the yearly Rent of six ſhillings and Eight pence.

The within written Twentie Townes or Balliboes of Land, belonging to the aforſd heires &c is bounded East wth Torren Watter, on the south wth the Blake watter, West wth the Little Watter of Rowan and some of Mr Chiſcheſters Lands in the ſd piſh, And North wth the Church Lands of Magher in the ſd piſh, Obſerveable the Ruins of a ſtone houſe a Bawne & a Mill.

Names of the proprietor and his Qualificaçon	Denominaçon of Lands	Number of Ackers by Estimate of the Countrie	Lands profitable and the Quantity of it	Lands unprofitable and Waſt	Value of ye whole and each of ye ſd Lands in ye year 1640.
The heires of John Chiſcheſter Eſqr English protēſt	Cullnagrow Tempan Dunegarnon Droingmore Being in all fower Townes	Two hundred fowertie Ackers	Arrable - 100 Meadow - 020 Paſture - 060	Red bog - 020 Shrubby wood } - 040	<i>li s. d.</i> 32 : 00 : 00 Crowne Rent 02 : 13 : 04
Leiu Collonel Robt. Stewart Scotts protestant who was in Armes againſt the States in the year 1649	Crinagh one townē Land—	Sixtie Ackers	Arrable - 020 Paſture - 010	Woody Paſture } 030	<i>li s. d.</i> 03 : 00 : 00 Crowne Rent 0 : 13 : 04
		300	210	090	<i>li s. d.</i> 35 : 00 : 04
					Crowne Rent <i>li s. d.</i> 03 : 06 : 08

The above ſd Lands is bounded East wth Torren Watter, South wth the Corr, West wth the Church Land of Magherie, And North wth Aghikinsallagh.

	Number of Ackers	Lands profitable	Lands unprofitable	Value of ye whole in ye year 1640 <i>li s. d.</i>	Whereof Crowne Rent <i>li s. d.</i>
Totall of the wthin ¹ mençoned pariſh of Killaman	1530	1100	0430	75 : 00 : 00	17 : 00 : 00

¹ This ſtatement appears on the back of page 20.

Parish of Drumglass.

The said parish is bounded Eastward wth the parish of Donaghmore, And North wth the pish of Killaman, South and West wth the of Tullineshan.

Names of the proprietor and his Qualificacon	Denominacon of Lands	Number of Ackers by Estimate of ye Countrie	Lands profitable and ye Quantity of it	Lands unprofitable and Wast	Value of ye whole & each of ye sd Lands in ye yeare 1640.
Mr. John Chischester English Protestant	Dunganon Ternekilly Brugh 3 balliboes under the Corpacon and Parkes Kinnameale Gortmoran Coolehills Mullogho-dun being in all seaven Belliboes of Land	Three hundred Ackers	Arrable - 100 Meadow - 010 Pasture - 120	Red bog - 070	<i>li s. d.</i> 40 : 00 : 00 Crowne Rent 04 : 13 : 04
Robt. Stewart Scotts protestant who was in Arnes against ye States in the yeare 1649	Kango — Drumshie 2 sessoghhs being one Belliboe & 2 Sessioghhs	Eighty Ackers	Arrable - 030 Meadow - 005 Pasture - 025	Shrubby wood } - 015 Red bog - 005	<i>li s. d.</i> 02 : 04 : 00 Crowne Rent 01 : 02 : 00
		380	290	090	<i>li s. d.</i> 42 : 04 : 00
					Crowne Rent <i>li s. d.</i> 05 : 15 : 04

Observeable upon the above sd Lands, Belonging to the sd Mr. John Chischester, the Corpacon of Dunganon, Forth and Church.

Wee finde that James Stewart Gentl : hath an Estat in fee simple, on the sd Towne and two sessioghhs of Land called Kango and Drumshie belonging to the above sd Robt. Stewart at the yearely Rent of two pounds fower shillings.

The said Land is bounded East wth Drumincullan, South and West wth the Church Land of Drumglass, And North wth Gortiglasse belonging to the sd proprietor

Parish of Clonfeikle

The said Parish lyes bounded Eastward wth Blakwatter, West wth Aghalow, and North the pish of Killaman, South wth the River of wth. Donaghmore pish.

Names of the proprietor and his Qualificaçon	Denominaçon of Lands	Number of Ackers by Estimate of the Countrie	Lands profitable and the Quantity of it	Lands unprofitable and Wast	Value of ye whole and each of ye sd Lands in ye yeare 1640
The heires of Sr. Edward Winkfield English protestant.	The Lands belonging to the Village of Benburd.	one hundred and Eightie Ackers	Arrable - 080 Meadow - 004 Pasture - 016	Shrubby boggs } - 080	li s. d. 24 : 00 : 00
	Magire & Tullidony two belliboes	one hundred and fowertie Ackers	Arrable - 056 Meadow - 002 Pasture - 040	Shrubb & Red bog } 042	li s. d. 14 : 00 : 00 Crowne Rent li s. d. 01 : 06 : 08
	Mullogh and Cullrevog two belliboes	one hundred Ackers	Arrable - 040 Pasture - 040	Shrubb & bog } 020	li s. d. 09 : 00 : 00 Crowne Rent 01 : 06 : 08
	Corr and brogtully two Belliboes	one hundred Ackers	Arrable - 040 Pasture - 040	Shrubb and bog } 020	li s. d. 10 : 00 : 00 Crowne Rent 01 : 06 : 08
	Cullkirin and Drumgoll two Ball :	One hundred Ackers	Arrable - 044 Pasture - 036	Shrubb & bog } - 020	li s. d. 11 : 00 : 00 Crowne Rent 01 : 06 : 08
	Druman Iteragh Druman woteragh two Balliboes	one hundred and Twentie Ackers	Arrable - 050 Meadow - 003 Pasture - 037	Shrubby Wood } - 030	li s. d. 14 : 00 : 00 Crowne Rent 01 : 06 : 08
	Sahrly one Ballibo	fowertie Ackers	Arrable - 020 Pasture - 010	Shrubby bog. } - 010	li s. d. 05 : 00 : 00 Crowne Rent 00 : 13 : 04
	Crive and Tinnally two Balliboes	Eightie Ackers	Arrable - 030 Pasture - 030	Shrubby bog } - 020	li s. d. 09 : 00 : 00 Crowne Rent 01 : 06 : 08
	Bohomukduffe and Drumally two balls.	one hundred Ackers	Arrable - 040 Pasture - 036	Shrubby wood } - 024	li s. d. 09 : 00 : 00 Crowne Rent 01 : 06 : 08
		960	694	266	li s. d. 105 : 00 : 00
				Where of Crowne Rent	li s. d. 10 : 00 : 00

PARISH OF CLONFIEKLE

Names of the proprietor and his Qualificaçon	Denominaçon of Lands	Number of Ackers by Estimate of the Countrie	Lands profit-able and the Quantity of it	Lands unprofit-able and Wast	Value of ye whole and each of ye sd Lands in yeare 1640
The heires of S. Edward Winkfield English Protestant	Dirripuble Garvaghy Massmore being three Belliboes	one hundred and thirty Ackers	Arrable - 050 Meadow - 006 Pasture - 045	Shrubby } - 029 bogg }	<i>li s. d.</i> 17 : 00 : 00 : <i>li s. d.</i> Crowne Rent 2 : 0 : 0 :
	Crubanagh Stiologagh two Balliboes	one hundred and Twentie Ackers.	Arrable - 050 Meadow - 004 Pasture - 036	Shrubb & } - 030 bog }	<i>li s. d.</i> 15 : 00 : 00 Crowne Rent 01 : 06 : 08
	Anogh and Leivnaner one Ballibo —	sixty Ackers	Arrable - 030 Meadow - 004 Pasture - 014	Shrubb & } - 012 bogg }	08 : 00 : 00 Crowne Rent 00 : 13 : 04
	Tiresquibb Dirricrivi Dirrigavi 3 balli-boes }	one hundred and Eighty Ackers	Arrable - 080 Meadow - 004 Pasture - 040	Shrubby - 056 bogg	<i>li s. d.</i> 14 : 00 : 00 Crowne Rent 02 : 00 : 00
	Lissnacroggh Keravebeg two Belliboes	one hundred & Twentie Ackers	Arrable - 060 Meadow - 007 Pasture - 033	Shrubb - 020	15 : 00 : 00 Crowne Rent 01 : 06 : 08
	Knockneclog two Belliboes	Eightie Ackers	Arrable - 050 Meadow - 006 Pasture - 015	Shrubb & } 009 bogg }	<i>li s. d.</i> 10 : 00 : 00 Crowne Rent 01 : 06 : 08
	Curin & Coreulmun two Balliboes	One hundred & Ten Ackers	Arrable - 060 Meadow - 002 Pasture - 030	Shrubb & } - 018 bogg }	<i>li s. d.</i> 12 : 00 : 00 Crowne Rent 01 : 06 : 08
	Shenvaghy — Shenchanro 2 ball.	one hundred Ackers	Arrable - 050 Meadow - 002 Pasture - 025	Shrubb & } 023 bogg }	<i>li s. d.</i> 10 : 00 : 00 Crowne Rent 01 : 06 : 08
	Rowan & Kollkill two Balliboes	Nynty Ackers	Arrable - 040 Pasture - 030	Shrubb & } 020 bogg }	<i>li s. d.</i> 08 : 00 : 00 Crowne Rent 01 : 06 : 08
		990	773	216	<i>li s. d.</i> 109 : 00 : 00
					Whereof Crowne Rent <i>li s. d.</i> 12 : 13 : 04

PARISH OF CLONFIEKLE

Names of the proprietor and his Qualificacōn	Denominaçōn of Lands	Number of Ackers by Estimate of the Countrie	Lands profit-able and the Quantity of it	Lands unpro- fitable and Wast	Value of ye whole and each of ye sd Lands in ye Year 1640
The heires of Sr. Edward Winkfield English Protest.	Boland - - Drumstrad 2 Ball :	one hundred and Twentie Ackers	Arrable - 050 Meadow - 004 Pasture - 030	Shrubb Rock & bogg } 036	<i>li s. d.</i> 13 : 00 : 00 Crowne Rent 01 : 06 : 08
	Mullicarnon — Dunsaorke two Balliboes	Nyntie Ackers	Arrable - 030 Pasture - 026	Shrubb & bogg } 034	<i>li s. d.</i> 10 : 00 : 00 Crowne Rent 01 : 06 : 08
	Mulloghtalg one Ballibo -	sixty Ackers.	Arrable - 020 Pasture - 020	Shrubb & bogg - } 020	<i>li s. d.</i> 06 : 00 : 00 Crowne Rent 00 : 13 : 04
Mr. Sutton Ck. English ptestant	Tireglassock Oghteragh being one Ballibo	fowertie Ackers	Arrable - 020 Pasture - 014	Shrubby 006	<i>li s. d.</i> 04 : 00 : 00 Crowne Rent 00 : 13 : 04
Collonell Fasken English ptestant	Drian - - Molloghlieve being two Belliboes	Nyntie Ackers	Arrable - 040 Pasture - 020	Shrubby bogg } 30	<i>li s. d.</i> 09 : 00 : 00 Crowne Rent 01 : 06 : 08
	Bruaghslugh Cloghermagh being two Belliboes	Eightie Ackers	Arrable - 048 Pasture - 012	Shrubby bogg } 020	<i>li s. d.</i> 07 : 00 : 00 Crowne Rent 01 : 06 : 08
		480	354	126	<i>li s. d.</i> 49 : 00 : 00
					Whereof Crowne Rent 06 : 13 : 04

The Within written and aforsd Lands belonging to the abovesd Edward Winkfield, there is observeable thereon the Castle and Bawn of Benburb, and the Church of the aforsd pish Neare to wch Castle & Church there is a foord and a Considerable Passe of the River of Blakwatter into the Countie of Ardmagh, where formerly was a Bridg, now decayed, also a Watter Mill & a Tuke Mill, also a small salmond fishing worth fowertie shillings p Annum.

Names of the proprietor and his Qualificacōn	Denominaçon of Lands	Number of Ackers by Estimate of the Countrie	Lands profitable and the Quantity of it	Lands unprofitable and Wast	Value of ye whole and each of ye sd Lands in ye yeare 1640
Mr. Blacker English protestant	Crostill . . .	one hundred & fowerty Ackers	Arrable - 050 Pasture - 032 Shrubb &	Shrubb & bog } 058	<i>li s. d.</i> 13 : 00 : 00 Crowne Rent 01 : 06 : 08
Wm. Lord Caulfield English Protestant	Drumshallgan one Bellibo	Twentie fower Ackers -	Arrable - 006 Pasture - 010	Shrubb & bogg } 08	<i>li s. d.</i> 02 : 10 : 00
	Tohan & Killnarart two Balliboes	one hundred Ackers -	Arrable - 032 Pasture - 028	Shrubb & bogg } 040	08 : 00 : 00
	Lagily and Curmullogh two Balliboes	one hundred & Ten Ackers -	Arrable - 050 Pasture - 030	Shrubb and bogg - } 30	11 : 00 : 00
	Dirrigortdivi Killbreakan two Belliboes	one hundred Ackers	Arrable - 040 Pasture - 016	Shrubb - 044	12 : 00 : 00
	Dunamoney one Ballibo	Fifty Ackers	Arrable - 016 Pasture - 016	Shrubb & bogg } 18	05 : 00 : 00
	Creppock & Lissmoyle 2 ball :	one hundred & Twentie Ackers	Arrable - 064 Pasture - 030 Meadow - 008	Shrubb & bogg } 18	16 : 00 : 00
	Seyoran Tirevriske, two Balliboes	one hundred Ackers	Arrable - 060 Meadow - 004 Pasture - 032	Red bogg - 04	10 : 00 : 00
	Tirelina Lissruin Drimgronan Moigh Drimquart Clanmore, in all six balliboes	three hundred and fowertie Ackers	Arrable - 185 Meadow - 021 Pasture - 077	Shrubbs & bogg } 57	20 : 00 : 00
		1084	807	277	<i>li s. d.</i> 97 : 00 : 00
					Whereof Crowne Rent <i>li s. d.</i> 01 : 06 : 08

PARISH OF CLONFIEKLE

Names of the proprietor and his Qualificaçon	Denominaçon of Lands	Number of Ackers by Estimate of the Countrie	Lands profit-able and ye Quantity of it	Lands unprofit-able and Wast	Value of ye whole and each of the sd Lands in ye year 1640
The heires of Mr. John Chischester English ptest	Mullobuy Lisstragan one Bellibo and two sessiogh	one hundred Ackers	Arrable - 060 Pasture - 017	Shrubb & bogg - } 23	<i>li s. d.</i> 10 : 00 : 00 Crowne Rent 01 : 15 : 07
	Drimleg - - Lissamullreg being two Belliboes	one hundred Ackers	Arrable - 060 Meadow - 006 Pasture - 024	Shrubb - 10	<i>li s. d.</i> 14 : 00 : 00 Crowne Rent 01 : 06 : 08
	Magaishill two Balliboes	one hundred & fowertie Ackers	Arrable - 070 Pasture - 030	Shrubb & bogg - } 040	<i>li s. d.</i> 16 : 00 : 00 Crowne Rent 01 : 06 : 08
	Stregban Derricrivi & Dunadeed. three Belliboes	two hundred Ackers	Arrable - 090 Pasture - 060	Shrubb & bogg } 050	<i>li s. d.</i> 20 : 00 : 00 Crowne Rent 02 : 00 : 00
	Alterenog and Drumney two Balliboes	one hundred Ackers	Arrable - 060 Pasture - 020	Shrubby boggs } 20	<i>li s. d.</i> 14 : 00 : 00 Crowne Rent 01 : 06 : 08
		640	497	143	<i>li s. d.</i> 84 : 00 : 00

Whereof Crowne Rent
li s. d.
06 : 08 : 11

Total of the within ¹ mençoned parish of Clonfeikle	Number of Ackers	Lands profit-able	Lands unprofit-able	Value of the whole in the year 1640 <i>li s. d.</i>	Whereof Crowne Rent. <i>li s. d.</i>
	4154	3136	1028	344 : 00 : 00	37 : 02 : 03

¹ This statement appears on the back of page 26.

Two small Parishes of Carteale & Killisle

27

The said parishes is bounded East wth the parish of Clonfiekle and Donaghmore, south wth the parish of Aghelow, West wth the pish of Argilkiroge, in the Barrony of Ogher, And North wth Termanm^eguirke pish in the Barrony of Omagh.

Names of the proprietor and his Qualificaçon	Denominaçon of Lands	Number of Ackers by Estimate of the Countrie	Lands profitable and ye Quantity of it.	Lands unprofitable and Wast	Value of ye whole & each of ye sd Lands in ye yeare 1640
Thomas Whyte Esqr English Protestant	Tullagh Clancro Mullinaharna Dromen Dromearne Croly Clandaghy Clonkeme Tulliblitty Rughaghy Edinagiragh Bohard Legena Carricklavcoll Glassdromen Enaghmore, being sixteen balliboes of Land	one Thousand sixty & Eight Ackers -	Arrable - 373 Meadow - 094 Pasture - 310	Red bogg - 065 Shrubby wood - } - 226	<i>li s. d.</i> 133 : 00 : 00 Crowne Rent <i>li s. d.</i> 10 : 13 : 00
Wm. Lord Caulfield English Protestant	Clonticleavan Enish 2 sessioghs being in all one bellibo & 2 sessioghs	Nyntie three Ackers - -	Arrable - 008 Meadow - 003 Pasture - 070	Shrubb - 010 Bog - 002	<i>li s. d.</i> 07 : 00 : 00
		1161	858	303	<i>li s. d.</i> 140 : 00 : 00

Whereof Crowne Re
li s. d.
10 : 13 : 00

PARISH OF KILLISLE

Names of the proprietor and his Qualificacōn	Denominaçōn of Lands	Number of Ackes by Estimate of the Cōuntry	Lands profit-able and the Quantity of it	Lands unprofitable and Wast.	Value of ye whole & each of ye sd Lands in the yeare 1640
Wm. Groves English protestant	Caburagh one Ballibo -	Sixty Ackers	Arrable - 015 Pasture - 015	Shrub & bogg - } 30	<i>li s. d.</i> 05 : 00 : 00 Crowne Rent 00 : 13 : 04
Thomas Whyte Esqr English Protestant	ffasglassagh Farratra Nashie. three Balliboes	one hundred and fifty Ackers	Arrable } - 050 Heathy } - 060 Pasture }	Bog and Wast - } 40	<i>li s. d.</i> 10 : 00 : 00 Crowne Rent <i>li s. d.</i> 02 : 00 : 00
The Ladie Mary Dowager Caulfield English protēst	Cullentrogh Dirrinagh Drimfadvan Aghinaun Being fower ballibos	Two hundred & fowertie Ackers	Arrable - 050 Pasture - 100	Bog and Wast - } 90	<i>li s. d.</i> 20 : 00 : 00 Crowne Rent 02 : 13 : 04
		450	290	160	<i>li s. d.</i> 35 : 00 : 00
					Whereof Crowne ren <i>li s. d.</i> 05 : 06 : 08

	Number of Ackers	Lands profit-able	Lands unprofit-able	Value of the whole in the yeare 1640	Whereof Crowne Rent
Total of the wth ¹ in ¹ mençōned parishes of Carnteale and Killissill	1611	1148	0463	<i>li s. d.</i> 49 : 00 : 00	<i>li s. d.</i> 15 : 19 : 08

¹ This statement appears on the back of page 28.

The half Parish of Aghalow called Largie¹

The above halfe pish boundeth South west from the Bridge of Mullinahorne by the blakwater River, West with the small River of Bellimakan, North with Mountaine Lands in the parish of Termenmaguirk, on the East with the Mountaine and Towne Land of Aghinduffe, And south with the parish of Carnteale.

Names of the proprietor and his Qualificacōn	Denominaçōn of Lands	Number of Ackers by Estimaf of the Countrie	Lands profit-able and the Quantity of it	Lands unprofit-able and Wast	Value of ye whole & each of the sd Lands in ye year 1640
Wm. Lord Caulfield English Protestant	Ballaghnahay one Ballibo	Sixty Ackers	Arrable - 006 Mountaine } Pasture } 030	Red bog - 024	<i>li s. d.</i> 06 : 00 : 00
	Cranlning Boccockedue Boccockban Tullnaverne Lagaro Lorgo Culling Innishmeagh Aghanhuagh Gnolane Cormicl martin being ten balliboes	fower hundred & Fortie Ackers	Arrable - 118 Pasture - 273	Red bog - 049	<i>li s. d.</i> 58 : 00 : 00 Crowne Rent 06 : 13 : 04
The heires of Bayerley Newcomen English Protestant	Agheneclay - half Dirricosh - halfe Loghan Dunlairge Lettmurchie Shontonagh Temlogan Garvagh Catmosteale Tirehurne 2 sessoghs Drumoclogin Lissgenagh Dirricrivie Being in all Eleven Balliboes & two sessioghies of Land	Six hundred & Eighteen Ackers	Arrable - 257 Pasture } & underwood } 314	Red bog - 053	<i>li s. d.</i> 80 : 00 : 00 Crowne Rent 07 : 03 : 06
		1118	998	126	<i>li s. d.</i> 144 : 00 : 00
					Whereof Crowne Rent <i>li s. d.</i> 13 : 16 : 11

¹ Cf., with present parishes of Carnteel & Killeeshil.

PARISH OF AGHALOW

Names of the proprietor and his Qualificacōn	Denominaçon of Lands	Number of Ackers by Estimate of the Countrie	Lands profitable and the Quantity of it	Lands unprofitable and Wast	Value of ye whole and each of ye sd Lands in ye yeare 1640
The heires of Sr. Beverly Newcomen English protestant	Dermabane Conrow 2 Sessiogh Cavillkillgrean Tullivar Skeog, being fower balliboes & two sessiogh	Three hundred thirty & two Ackers	Arrable - 139 Pasture - 173	Red bogg - 020	<i>li s. d.</i> 38 : 00 : 00 Crowne Rent <i>li s. d.</i> 03 : 02 : 03
Thomas Whyte Esqr English Protestant	Tullagh one balliboe	fowerty Ackers	Arrable - 010 Pasture - 028	Red bog - 002	<i>li s. d.</i> 05 : 00 : 00 Crowne Rent 00 : 13 : 04
Captn Robt Hamill Scotts Protestant A beseidger of Derry	Tulliwini Lussdurt Lussbegg, being three balliboes	one hundred & Twentie Ackers	Arrable - 060 Pasture - 050	Red bog - 010	<i>li s. d.</i> 15 : 00 : 00 Crowne Rent 02 : 00 : 00
Marmaduck Shaw Scotts Protestant	Lissdery one ballibo -	Twentie & eight Ackers	Arrable - 014 Pasture - 012	Red bogg - 02	04 : 00 : 00 Crowne Rent 00 : 13 : 04
Lord Calfield English protest	Clunarbe one ballibo -	sixty Ackers	Arrable - 050 Pasture - 010	— — —	Crowne Rent 00 : 13 : 04
Leit Collonel John Fortesken English protestant.	Crulogh one Ballibo	Eighty Ackers	Arrable - 040 Pasture - 040	— — —	Crowne Rent 00 : 13 : 04
		660	626	034	<i>li</i> 62 : 00 : 00
					Whereof Crowne Rent <i>li s. d.</i> 07 : 15 : 07

Observeable in the sd halfe parish, the stone Bridge of Aghneclay or Mullinahorne, being a passe over the Blakewatter to the Countie of Monaghan, And the Ruinat bawne & stone house of Agheneclay.

Total of the within ¹ menconed halfe pish of Aghalow called Largie	Number of Ackers	Lands profitable	Lands unprofitable	Value of the whole in the yeare 1640	Whereof Crowne Rent
	1784	1624	0160	<i>li s. d.</i> 206 : 00 : 00	<i>li : s. : d.</i> 21 : 12 : 06

¹ This statement appears on the back of page 30.

Parish of Donaghmore

The said parish lyeth bounded East wth the pish of Tullinishan, south wth drumglasse and Clonfiekle parishes, West wth pishes of Carnteale and Killissell And North wth the pish of Termenmaguirk in the Barony of Omagh

Names of the proprietor and his Qualificaçon	Denominaçon of Lands	Number of Ackers by Estimát of ye Countrie	Lands profitable and the Quantity of it	Lands unprofitable and Wast.	Value of the whole and each of ye sd Lands in ye yeare 1640
William Lord Caulfield. English protestant	Manaseatny	one Thousand six hundred and Eightie Ackers	Arrable - 400	Shrubby wood } 300 Red bogg } 120	<i>li s. d.</i> 131 : 00 : 00
	Drimkirke		Meadow - 020		
	Achlasge Riasge Collolossa Drimneferna Crives Cullinravir Glassdruman Mulloghbaan Cullimoyle Tulliallan Guary Dirrikill Gortlinragha Aghintober Collolevian Drissernean Dirridalt Tirenew Stakernagh Edincranon Cullin Bollivard Anagh Tomogg Dirriashi Taich being in all Twenty Eight Balliboes of Land		Pasture - 840		
		1680	1260	420	<i>li s. d.</i> 131 : 00 : 00

Observeable on the above said Land, the Ruins of Castle Caulfield, A watter Mill, And the Ruins of a Villadg and an Oarchyeard.

PARISH OF DONAGHMORE

Names of the proprietor and his Qualificaçon	Denominaçon of Lands	Number of Ackers by Estimate of the Countrie	Lands profitable and the Quantity of it	Lands unpro- fiteable and Wast	Value of ye whole & each of ye s ^d Lands in yeare 1640
The heires of Sr. Wm. Parsons English protešt.	Kielle 2 sessioghes Gortnegowne Turnakarson Taghiffad Gortavay Lurgin Edin Correrear Maghnadredna being seaven bellibo and sessioghes	Two hundred Thirtie & five Ackers	Arrable - 061 Heathy } 128 Pasture }	Red bog - 046	<i>li s. d.</i> 20 : 10 : 00
The heires of John Chischester English ptestant	Annagh - Killnamaddie Mulinehai Killidrum Naheshgrahi Clunadrisse Lissacull Killadun Mulloghmore Being Nyne ballibos of Land.	fower hundred and fowertie Ackers	Arrable - 144 Meadow - 004 Pasture - 166	Shrubb & bogg } 126	050 : 00 : 00
Leit. Collonel Robt Stewart Scotts Protestant, who was in Armes against the Stats in ye yeare 1649	Annaghgini Crivagh Gortiglasse being 3 belliboes	one hundred & fifty Ackers	Arrable - 066 Meadow - 004 Pasture - 060	Shrubb & bogg } 020	<i>li s. d.</i> 05 : 06 : 08 Crowne Rent 02 : 00 : 00
		825	633	192	75 : 06 : 08
					Whereof Crowne Rent <i>li s. d.</i> 02 : 00 : 00

Observeable upon the above s^d Lands belonging to the heires of Sr. Wm Parsons a stone Bane on the Towne Land of Keille.

Wee finde that David Mitchell Scotts protestant, hath an Estat in fee simple on two Belliboes belonging to the above s^d Robt Stewart called Annaghgini & Crivagh at the yearely Rent of fower pounds.

Wee find that James Stewart of Bellimaneagh in the Countie of Tiron genl hath an Estat in fee simple on the ballibo of Land, belonging to the s^d Robt Stewart called gortiglasse aforsd, at the yearly Rent of one pound six shillings & Eight pence,

PARISH OF DONAGHMORE

Names of the proprietor and his Qualificacōn	Denominaçōn of Lands	Number of Ackers by Estimāt of the Countrie	Lands profitable and the Quantitie of it	Lands unprofitable and Wast	Value of the whole and each of the s ^d Lands in ye yeare 1640
William Groves English protestant	Dungororan one ballibo	fifty Ackers	Arrable - 012 Heathy } 020 Pasture }	Bog - 018	<i>li s. d.</i> 04 : 00 : 00 Crowne Rent 00 : 13 : 04
The heires of Francis Capron English protest	Carbb one ballibo	fifty Ackers	Arrable - 012 Pasture - 020	Red bog - 018	<i>li s. d.</i> 04 : 00 : 00 Crowne Rent 00 : 13 : 04
James Stewart Scotts protestant	Gortnegoll one Ballibo	fowertie Ackers	Arrable - 015 Pasture - 015	Bog - 010	<i>li s. d.</i> 03 : 00 : 00 Crowne Rent 00 : 13 : 04
Lady Mary Caulfield English protestant	Cornemadie Derrynareagh two balliboēs	one hundred Ackers	Arrable - 016 Heathy } 034 Pastur }	Wast Mountain } 050	<i>li s. d.</i> 07 : 00 : 00 Crowne Rent 01 : 06 : 08
		240	144	096	<i>li s. d.</i> 18 : 00 : 00
				Whereof	Crowne Re <i>li s. d.</i> 03 : 06 : 08

Wee finde that Hugh og ó Haggan, sone and heire to Hugh Grom ó Haggan, who Was patentee to the above s^d Ballibo of Land belonging to James Stewart afor^sd called Gornegoll, did convey the same to the s^d James Stewart, as by his deed doeth appear of the date the 21st July 1636, of wch Ballibo wth others, the s^d James Stewart did passe tres patents according to an Act of Parliamt Intituled, An Act for remedie of Defective titles

	Number of Ackers	Lands profitable	Lands unprofitable	Value of the whole in the yeare 1640	Whereof Crowne Rent
Total of the wthin ¹ menconed pish of Donaghmore	2745	2037	0708	<i>li s. d.</i> 224 : 06 : 08	<i>li s. d.</i> 05 : 06 : 00

¹ This statement appears on the back of page 33.

Forfeited Lands within the Barrony of Donganon

PARISH OF DERRGLORAN

I

Names of the proprietor and his Qualificaçon	Denominaçon of Lands	Number of Ackers by Estimãt of the Countrie	Lands profitable and the Quantity of it	Lands unprofitable and Wast	Value of the whole & each of ye sd Lands in the yeare 1640
Hugh M ^e Teag M ^e Emin og ó Haggan Irish Papist	Druman one Towne Land	Sixty Ackers	Arrable - 030 Pasture - 010	Shrubby wood } 20	<i>li s. d.</i> 06 : 00 : 00 Crowne Rent 00 : 13 : 04
Towell M ^e Phelemy M ^e O Mellan —Ferdoragh M ^e Phelemy M ^e o Mellan Irish Papists	Carrick one Towne Land	fowertie Ackers	Arrable - 020 Meadow - 004 Pasture - 012	Shrubby wood } 04	<i>li s. d.</i> 05 : 00 : 00 Crowne Rent 00 : 13 : 04
Patrick ó Donally Irish Papist	Gortolarin one Towne Land	fowertie Ackers	Arrable - 015 Pasture - 010	Shrubby wood } 15	<i>li s. d.</i> 04 : 10 : 00 Crowne Rent 00 : 13 : 04
Neale M ^e Henry o Neale Irish Papist	Scullenbuies two Towne Lands	Eightie Ackers	Arrable - 030 Pasture - 020	Shrub & bog } 030	<i>li s. d.</i> 05 : 10 : 00 Crowne Rent 01 : 06 : 01
		220	151	069	<i>li s. d.</i> 21 : 00 : 00
					Crowne Rent <i>li s. d.</i> 03 : 06 : 00

The above said Towne Land belonging to Hugh M^e Teag &c called Druman boundeth East wth a brooke joining wth. the Towne Land of Drulisse, South wth. a bog joining wth the Granch of Tulloghog, West wth the River of Loughearie, And North wth. the River of Derrygloran.

Wee finde that James Stewart of Bellimaneagh gen^l. layeth Claime to the above sd two townes of Sullenbuies, belonging to Neall M^e Henry ó Neale, by Vertue of a Lease granted to him from the said Neale o Neale upon a valueable Consideraçon for the Tearme of thirty one yeares, Comencing Anno 1636, at the yearely reserved Rent of five pounds ten shillings.

These fower Towne Lands above sd by Contiguous, and bound East by a ditch upon the Church Land of Cullnehavill, South along the River of Derrygloran, West by a ditch wth. the Church Land of Tullogh, And North through the Red bog wth. the Church Land of Correrichi And the Towne Land of Cullnefrangan.

PARISH OF DERRGLORAN

2

Names of the proprietor and his Qualificaçon	Denominaçon of Lands	Number of Ackers by Estimãt of ye Countrie	Lands profit-able and the Quantity of it	Lands unprofitable and Wast	Value of ye whole and each of the sd Lands in ye year 1640
Neale og ó Quin Irish Papist	Loinge one ballibo	fifty Ackers	Arrable - 020 Pasture - 020	Red bog - 10	<i>li s d</i> 05 : 00 : 00 Crowne Rent 00 : 13 : 04
Georg Dudall Irish Papist	Miluin one towne Land	sixty Ackers	Arrable - 025 Meadow - 005 Pasture - 020	Red bog - 05 Shrubb - 05	<i>li s. d.</i> 09 : 00 : 00 Crowne Rent 00 : 13 : 04
		110	090	20	<i>li s. d.</i> 14 : 00 : 00
					Whereof Crowne Rent <i>li s. d.</i> 01 : 06 : 08

The abovesaid Towne Land is Claimed by Sr. Baptist Staples ; as purchased from the said Neale og ó Quin by his father Sr. Thomas Staples a little before the Rebellion.

The abovesaid Towne Land Called Milluin, boundeth East by a ditch, wth. the Church Land of Tullogh, South along a brooke wth. the Towne Land of Nihochill belonging to the Lord Montnorise, West wth. the sd Montnorise Land of Toberlean, and North by a brooke wth. the Church Land of Killaman.

PARISH OF DISSERTEREAGH

Cormick Mc Owen og o Haggan Irish Papist	Badahessogh Ahuecrigh Mullinure. three Townes	one hundred and Eightie Ackers	Arrable - 050 Meadow - 003 Pasture - 060	Red bog - 020 Rocky & } Heaghy } 047	<i>li s. d.</i> 13 : 00 : 00 Crowne Rent 02 : 00 : 00
Johnkin o Divin Irish papist	Dirregortne one town Land	Sixty Ackers	Arrable - 025 Pasture - 020	Heath & } bog } 15	<i>li s. d.</i> 05 : 00 : 00 Crowne Rent 00 : 13 : 04
	Shrew one bellibo	fowertie Ackers	Arrable - 015 Pasture - 010	Shrubb } & bogg } 15	04 : 00 : 00
		280	183	097	<i>li s. d.</i> 22 : 00 : 00
					Whereof Crowne Rent <i>li s. d.</i> 02 : 13 : 04

The abovesaid three Townes called Badahessogh &c is bounded East wth. Knockeavadie, South wth. the Towne Land of Munigeirt, West wth. the Towne Land of Leccach, And North wth. ye towne Land of Kinaghan

The abovesaid Towne Land of Dirregortne is bounded East wth. the Towne Land Allone, by a ditch South wth. Manadridvo part of Mannor Chischester, West wth. Cowragie in the sd Mannor, And North wth. Coreneni.

The above Ballibo of Land called Shrew was formerly a Concealmt.

	Number of Acker	Lands profit-able	Lands unprofit-able	Value of the whole in the year 1640	Whereof Crowne Rent
Total of the wthin ¹ } menconed parish } of Derygloran }	0330	0241	089	<i>li s. d.</i> 035 : 00 : 00	<i>li s. d.</i> 04 : 13 : 04

¹ This statement appears on back of page 2.

HALFE PARISH OF AGHALOW

Names of the proprietor and his Qualificaçon	Denominaçon of Lands	Number of Ackers by Estimate of the Countrie	Lands profitable and the Quantity of it.	Lands unprofitable and Wast	Value of the whole & each of ye sd Lands in ye yeare 1640
Donell Mc Owen Mc Cahall o Quin Irish Papist	Ardmeleogh one ballibo	fowertie Ackers	Arrable - 020 Mountain } 020 Pasture }	— — — —	<i>li s. d.</i> 06 : 00 : 00 Crowne Rent 00 : 13 : 04
The heires of Neise o Quin Irish Papist	Martrie one belli	fifty Ackers	Arrable - 020 Pasture - 030	— — — —	<i>li s. d.</i> 06 : 00 : 00 Crowne Rent 00 : 13 : 04
Patrick Grom o Haggan Irish Papist	Corderry one bellibo	Thirty Ackers	Arrable - 013 Pasture - 017	— — — —	<i>li s. d.</i> 03 : 00 : 00 Crowne Rent
Murtogh o Quin of Aghnecloy Irish papist	Kilinery one Bellibo	fowertie Ackers	Arrable - 020 Pasture - 020	— — — —	<i>li s. d.</i> 05 : 00 : 00 Crowne Rent 00 : 13 : 04
		160	160	000	20 : 00 : 00
					Whereof Crowne Rent <i>li s. d.</i> 02 : 00 : 00.

The said Towne Land of Cordery belonging to the aboveſd Patrick Grom o Haggan is Claimed by Hugh Barkley Clk as by him purchased.

The aboveſd Town Land of Killinery belonging to Murtogh o Quin is Claimed by Mamarduk Shaw Scotts Protestant in Mortgage

PARISH OF BALLINDERRY

Phelemy Grom o Neale Irish Papist	Laniclog one halfe town Land	fowertie Ackers	Arrable - 005 Woody } 015 Pasture }	Red bog - 020	<i>li s. d.</i> 03 : 00 : 00 Crowne Rent 00 : 06 : 08
		040	020	020	<i>li s. d.</i> 03 : 00 : 00
					Whereof Crowne Rent <i>li s. d.</i> 00 : 06 : 08

Observeable the Ruins of a Bloomery Iron worke in the possessoin of Mr. Avery in Anno 1640.

The other half Parish of Aghelaw

4

The above said halfe parish is bounded East and West wth the River of Blakewatter, And wth the Lands of Sr Edward Winkfield South North wth the parish of Carneale.

Name of the p prietor and his Qualificaçon	Denominaçon of Lands	Number of Ackers by Estimat of the Countrie	Lands profitable and the Quantity of it.	Lands unpro- fitable and Wast	Value of ye whole and each of ye s ^d Lands in the yeare 1640
Sr. Philemy o Neale Irish Papist	Aghesallagh	Nyntie Ackers	Arrable - 050	- - 040	
	Cornlaght	Seaventi Ackers	Arrable - 040	- - 030	
	Ballaght	Fifty Ackers	Arrable - 025	- - 025	
	Down M ^e Meigh being in all fower Belliboes of Land	fifty Ackers	Arrable - 025	- - 025	
	Canaghgiver	sixtie five Ackers	Arrable - 045		020
	Connor	Eightie Ackers	Arrable - 045		035
	Nagytnew	Eightie Ackers	Arrable - 050		030
	Dyan being all fower belliboes	fowertie five	Arrable - 035		10
	Killineall	sixty Ackers	Arrable - 045		015
	Mulleneneall	seaventie - -	Arrable - 045		025
	Tamunaghlean	Eightie - -	Arrable - 045		035
	Mullenereagh	sixty - -	Arrable - 035		025
Drumas	sixty five - -	Arrable - 040		025	
Mulloghmor	seaventie - -	Arrable - 040		030	
Carcill halfe Being in all six belliboes & a halfe	Thirty -	Arrable - 030			
		965	595	370	

The above said fower Belliboes of Land called Aghesallagh &c. was in the possession of Major Georg Redding and his Tennts in Anno 1646 by Vertue of a Conveyance from the said Sr Phelemy o Neale

Wee finde that the above s^d fower Belliboes of Land called Conaghgiver &c. was possessed by Mary, Ann, & Frances Perkins English ptestants in Anno 1640, by Vertue of a Conveyance or Mortgage from the s^d Sr. Phelemy o Neale.

Wee finde that Major Charles Bolton was in possession and resident on the above s^d Towne called Killenall &c. in anno 1640 by Vertue of a Conveyance from the s^d Sr. Phelemy o Neale.

PARISH OF AGHELOW

Names of the proprietor and his Qualification.	Denomination of Lands	Number of Ackers by Estimat of the Country	Lands profitable and the Quantity of it	Lands unprofitable and Wast	Value of the whole & each of the sd Lands in the yeare 1640
Sr Phelemy ó Neale Irish Papist	Mullicarnon	Eighty Ackers	050 Ackers	030 Ackers	
	Lissomoldon	Eighty Ackers	050	030	
	Dromore	sixty Ackers	030	030	
	Aghnes 2 belliboes	one hundred and Twentie Ackers	080	040	
	Ramakett	Sixty Ackers	040	020	
	Enaghcramp	sixty Ackers	040	020	
	Mulloghmosse	sixty Ackers	050	010	
	Leiagh M ^c Nab	fowerty Ackers	020	020	
	Dirricantohan	fowerty Ackers	020	020	
	Cullagone	seaventy Ackers	050	020	
	Killgawne	sixty Ackers	040	020	
	Kinard Towne & Parkes	Seaventie Ackers	060	010	
	Enagh	fifty Ackers	040	010	
	Killmore	sixty Ackers	040	020	
	Mullenture	seaventie Ackers	040	030	
	Tulleremon	seaventie Ackers	040	030	
	Cavan buy	fifty Ackers	040	010	
	Skagran	fowertie Ackers	040	000	
	Kedewe	fifty Ackers	035	015	
	Being in all Nyn-teen Balliboes				
Tireheige one Bellibo	fowertie five Ackers	035	010		
		1235	840	395	

Wee finde that Mrs. Ecklin English Protestant was in possession of the above sd Towne Land of Tireheige in Anno 1640. by vertue of a Conveyance from Sr. Phelemy ó Neale

Observeable upon the Lands afor^d, belonging to the sd Sr. Phelemy ó Neale, the Ruins of the Markett Towne and Castle of Kinard, the Stone Bridge and passe at the sd Kinard over the Blakewater, And the Ruins of Major Boltons stone house

	Number of Ackers	Lands profitable	Lands unprofitable	Value of the whole in the yeare 1640
Tottall of the wthin ¹ menconed other halfe pish of Aghalow	2190	1435	0765	

¹ This statement appears on back of page 5.

PARISH OF CARTEALL

Names of the proprietor and his Qualificaçon	Denominaçõn of Lands	Number of Ackers by Estimate of the Countrie	Lands profitable and the Quantity of it	Lands unprofitable and Wast	Value of ye whole and each of ye sd Lands in ye yeare 1640
Torlagh Mc- Art og ó Neale Irish papist	Castle Towne	fifty five Ackers	Arrable - 020 Meadow - 005 Pasture - 020	Shrubb & } bogg - 010	<i>li s. d.</i> 06 : 00 : 00 Crowne Rent 00 : 13 : 04
	Mulloghmoose	sixty Ackers	Arrable - 020 Meadow - 010 Pasture - 020	Shrubb - 010	08 : 00 : 00 Crowne Rent 00 : 13 : 04
	Cranaslagh	sixty five Ackers	Arrable - 015 Meadow - 010 Pasture - 020	Shrubb - 020	08 : 00 : 00 Crowne Rent 00 : 13 : 04
	Dermabory	fowertie Ackers	Arrable - 010 Meadow - 010 Pasture - 020	— — —	06 : 00 : 00 Crowne Rent 00 : 13 : 04
	Liena	fowertie Ackers	Arrable - 010 Meadow - 010 Pasture - 020	— — —	06 : 00 : 00 Crowne Rent 00 : 13 : 04
	Mullirodan	sixty five Ackers	Arrable - 015 Meadow - 010 Pasture - 020	Shrubb - 020	08 : 00 : 00 Crowne Rent 00 : 13 : 04
	Knocknorise	Sixty nyne Ackers	Arrable - 005 Meadow - 004 Pasture - 020	Shrubb - 020 bogg - 020	06 : 00 : 00 Crowne Rent 00 : 13 : 04
	Edintilvan	fifty sixe Ackers	Arrable - 010 Meadow - 006 Pasture - 020	Shrubb - 020	06 : 00 : 00 Crowne Rent 00 : 13 : 04
Donell M ^c Owen M ^c Cahall o Quin Irish Papist The heires of Neise o Quin M ^c Qui M ^c Call who deceased before the Rebellion Irish Papist	Knockonary one Ballibo } -	seaventie Ackers	Arrable - 010 Meadow - 010 Pasture - 040	Shrubb - 010	10 : 00 : 00 Crowne Rent 00 : 13 : 04
	Cluntifolo Resterife two Belliboes	one hundred and sixteen Ackers	Arrable - 015 Meadow - 011 Pasture - 070	Shrubby } wood - 020	11 : 00 : 00 Crowne Rent 01 : 06 : 08
		636	486	150	<i>li s. d.</i> 73 : 00 : 00
					Whereof Crown Rent <i>li s. d.</i> 07 : 06 : 08

Observeable on the said Land belonging to the aboveſd Torlagh M^c Art og ó Neale the Stone band¹ of Castiltowne, the former residence of the said Torlagh M^c Art og ó Neale.

¹ The letter *a* in this word is underlined in Q. R. O. copy.

PARISH OF KILLISSILL

Names of the proprietor and his Qualificacōn	Denominaçōn of Lands	Number of Ackers by Estimāt of the Countrie	Lands profitable and the Quantity of it	Lands unprofitable and Wast	Value of ye whole & each of ye s ^d Lands in ye yeare 1640
Torlagh M ^e Art og o Neale Irish Papist	Tullivana Aghikinduffe two belliboes	one hundred & Twentie Ackers	Arrable - 030 Heathy Pasture - } 050	bog & wast } - 040	<i>li s. d.</i> 12 : 00 : 00 Crowne Rent 01 : 06 : 08
The heires of Neise o Quin Irish Papist	Neisgragh one Bellibo	sixty Ackers	Arrable - 015 Heathy Pasture } 030	bog & wast } 015	05 : 00 : 00 Crowne Rent 00 : 13 : 04
		180	125	055	<i>li s. d.</i> 17 : 00 : 00
					Whereof Crowne Rent <i>li s. d.</i> 2 : 00 : 00

PARISH OF CLONFIEKLE

The heires of Henry Ovington of Bellinetagh Irish Papist	Rilligioile Tullogh, two Belliboes	one hundred Ackers	Arrable - 020 Pasture - 030	Shrubb & bogg - } 050	<i>li s. d.</i> 08 : 00 : 00 Crowne Rent 01 : 06 : 08
The heires of Cormick o Neale Irish Papist	Treglassock Iteragh one Ballibo	fowertie Ackers	Arrable - 020 Pasture - 014	Shrubb - 006	03 : 00 : 00 Crowne Rent 00 : 13 : 04
Torlagh M ^e Art og Neale Irish Papist	Mullicarra Cadin. two bell.	one hundred Ackers	Arrable - 040 Pasture - 030	Shrubb & bog } 30	08 : 00 : 00 Crowne Rent 01 : 06 : 08
The heires of Neise o Quin Irish Papist	Gortmartan one Ballibo	sixty Ackers	Arrable - 020 Pasture - 020	Shrubb - 020	06 : 00 : 00 Crowne Rent 00 : 13 : 04
		300	194	106	<i>li s. d.</i> 25 : 00 : 00
					Whereof Crown, Rent <i>li s. d.</i> 04 : 00 : 00

The abovesaid Two Towne Lands of Mullicarra and Cadin, are Claimed by Patrick o Quin heire to Neise o Quin who was in possession of the same in the yeare 1640.

PARISH OF DONAGHMORE.

Names of the proprietor and his Qualificaçon	Denominaçon of Lands	Number of Ackers by Estimate of the Countrie	Lands profitable and the Quantity of it	Lands unprofitable and Wast	Value of the whole & each of ye sd Lands in ye year 1640
Con bui o Neale his heires Irish Papist	Bollimahall Cullwarden two Balliboes	one hundred Ackers	Arrable - 020 Meadow - 004 Pasture - 040	Shrubb } & bog } 036	<i>li s. d.</i> 12 : 00 : 00 Crowne Rent 01 : 06 : 08
Donell ó Neale Irish Papist	Crossdernad Skiagh two Belliboes	Eightie Ackers	Arrable - 024 Pasture - 024	Bog & } heath } - 032	08 : 00 : 00 Crowne Rent 01 : 06 : 08
Catlin Ni Neale Irish Papist	Killmore one Belliboe	fowertie Ackers	Arrable - 008 Pasture - 012	Bog & } heath } 20	03 : 00 : 00 Crowne Rent 00 : 13 : 04
Toby Sheile Irish Papist	Tulliarvin Cullimaghy Corchille	one hundred & Twentie Ackers	Arrable - 030 Pasture } heathy } 040	Bogg & } Wast } 050	09 : 00 : 00 Crowne Rent 02 : 00 : 00
The heires of Owen M ^c Edmond og o Haggan Irish Papist	Gortnedaragh Clanburiske two balliboes	Eightie Ackers	Arrable - 020 Pasture } heathy } 024	Bogg & } Shrubb } 36	06 : 00 : 00 Crowne Rent 01 : 06 : 08
Torlagh Grom o Quine Irish Papist	Munagore Drumude Corlonan 2 Sessi- oghs two belliboes & two Sessioghs	one hundred & fowertie Ackers	Arrable - 034 Meadow - 004 Pasture - 042	Bog and } Shrubb } 060	<i>li s. d.</i> 12 : 00 : 00 Crowne Rent <i>li s. d.</i> 01 : 11 : 01
Shan bui ó Donally Irish Papist	Claginbellidonally	seaventie Ackers	Arrable - 020 Meadow - 002 Pasture - 030	Red bog - 18	08 : 00 : 00 Crowne Rent 00 : 13 : 04
		630	378	252	<i>li s. d.</i> 58 : 00 : 00
					Whereof Crowne Rent <i>li s. d.</i> 08 : 17 : 09

PARISH OF DONAGHMORE

9

Names of the proprietor and his Qualificacōn	Denominacōn of Lands	Number of Ackrs. by Estimate of the Countrie	Lands profitable and the Quantity of it	Lands unprofitable and Wast	Value of ye whole & each of ye sd Lands In ye yeare 1640
Ranell M ^e Donell Irish Papist	Cullneffeor one bellibo	sixty Ackers	Arrable - 020 Pasture - 030	bog & heath } - 010	<i>li s. d.</i> 05 : 00 : 00 Crowne Rent 00 : 13 : 04
Shan Mc Hugh o Donelly Irish Papist	Crosskeavnagh one Bellibo	fifty Ackers	Arrable - 015 Pasture - 015	bog & wast } - 020	05 : 00 : 00 Crowne Rent 00 : 13 : 04
Torlagh Mc. Art og o Neale Irish Papist	Rathelin - Largilea two Belliboes	one hundred Ackers	Arrable - 020 Pasture - 020	Wast } 060 Mountain }	08 : 00 : 00 Crowne Rent 01 : 06 : 08
	Dirrinashure Coylenemod Aghteglassan Creve Sessiogh Donaghy five Belliboes	two hundred and fowertie Ackers	Arrable - 060 Pasture - 060	Mountain 120	19 : 00 : 00 Crowne Rent 03 : 06 : 08
The heires of Henry Ovington Irish Papist	Gallwolly Glenbegg two belliboes	one hundred Ackers	Arrable - 020 Pasture - 040	Mountaine - 040	08 : 00 : 00 Crowne Rent 01 : 06 : 08
Bryan Mc Art o Neale Irish Papist	Moghan one Bellibo	fowertie Ackers	Arrable - 010 Pasture - 010	Bog - 020	04 : 00 : 00 Crowne Rent 00 : 13 : 04
		590	320	270	<i>li s. d.</i> 49 : 00 : 00
					Whereof Crowne rent <i>li s. d.</i> 08 : 00 : 00

	Number of Ackers	Lands profit able	Lands unprofit able	Value of the whole in the yeare 1640 <i>li s. d.</i>	Whereof Crowne Rent <i>li s. d.</i>
Total of the wthin ¹ mençōned parish of Donaghmore }	1220	0698	0522	107 : 00 : 00	16 : 17 : 09

¹ This statement appears on the back of page 9.

Bishopp lands wthin the Barony of Donganon.

PARISH OF DERYLORAN

I

Names of the proprietor and his Qualificaçon	Denominaçon of Lands	Number of Ackers by Estimate of the Countrie	Lands profit-able and the Quantity of it	Lands unpro- fitable and Wast.	Value of ye whole & each of ye s ^d Lands in ye yeare 1640
The Exrs. of Docter Allan Cooke English Protestant	Clare. 2 Townes Corchrichi 2 townes Morush Clagin Dunlorin Killevamier being in all Eight Townes	Fower hundred and Twentie Ackers	Arrable - 250 Meadow - 030 Pasture - 100	Red bog - 020 Shrubby wood } - 020	<i>li s. d.</i> 20 : 00 : 00
James Stewart Scotts Protestant	Bollmanecagh Craimofield the fower Townes or Tulloghes of Drumcha. Crosse Tullogh Cullnehavoll In all Nyne towne Lands	fower hundred Ackers	Arrable - 200 Meadow - 015 Pasture - 100	Red bog - 060 Shrubb - 025	<i>li s. d.</i> 32 : 14 : 03
		820	695	125	<i>li s. d.</i> 52 : 14 : 3

Wee know that the above said Exrs of Allan Cooke had a Lease of the above s^d Eight Towne Lands of Clare &c. from the Sea of Ardmagh, Wch wee conceave was of sixty yeares Continuance, as other the like Leases are, but when Comenced wee know not.

Wee finde that the above s^d James Stewart, had a Lease of the above s^d Nyne Towne Lands of Bellimaneagh &c. for the tearme of sixty yeares Comencing 1636. granted by the See of Ardmagh, observeable the parish Church of DerryLoran, the old Chappell of Drumcha and the dwelling stone house of the for^sd James Stewart,

PARISH OF DERYLORAN

PARISH OF DERYLORAN

Names of the proprietor and his Qualificaçon	Denominãçõn of Lands	Number of Ackers by Estimate of the Countrie	Lands profit-able and the Quantity of it	Lands unprofit-able and Wast	Value of ye whole and each of ye sd Lands in ye yeare 1640.
The Exrs of Sr. Thomas Staples English Protestant	Curreagh. 2 townes Faggerran. half being two townes and a halfe	one hundred and fifty Ackers	Arrable - 060 Meadow - 010 Pasture - 070	Red bog - 010	<i>li s. d.</i> 10 : 06 : 08
Andrew Stewart Scotts Protešt	Ardcomer two Towne Lands	Eightie Ackers	Arrable - 040 Pasture - 020	Shrubb & heath } 020	<i>li s. d.</i> 08 : 00 : 00
		230	200	030	<i>li s. d.</i> 18 : 06 : 08

Wee finde that the Exrs of Sr. Thomas Staples had a Lease of the above sd Lands of Curreagh and fagerren for the Tearme of sixty yeares comencing 1636.

The aforšd three pcells of Land, belonging to Docter Cooke, James Stewart, and the Exrs of Sr. Thomas Staples, ly contiguous, and are bounded thus, Eastward and Southward wth. the Lands of Draps pporcõn in the countie of Londonderry, West wth. Calerin and Belligrugan, And North wth. the Arratir and Church Land of Lissan.

Wee finde that the above sd Andrew Stewart had a Lease of the abovešd Lands of Ardcomer for the Tearme of sixty yeares comencing 1636. And it boundeth East and South wth the River of Deryloran, West wth. the Church of Tulloghog, And north wth. the Towne Land of Killchichan.

PARISH OF KILLDRESS

The Exrs of Alexr. Richardson Scotts Protestant	Kildress Magheriglasse Two towne Lands	one hundred & Twentie Ackers	Arrable - 060 Pasture - 040	Shrubb & heath } 020	<i>li s. d.</i> 12 : 00 : 00
		120	100	020	<i>li s. d.</i> 12 : 00 : 00

Wee finde that the Exrs of the šd Alexxander Richardson, had a Lease on the šd Land for the Tearme of sixty yeares Comencing 1636, Observeable the Church of Killdresse.

	Number of Ackers	Lands profit-able	Lands unprofit-able	Value of the whole in the yeare 1640
Totall of the wthin ¹ mencõned parish of Deryloran	1050	0895	0155	<i>li s. d.</i> 71 : 00 : 00

¹ This statement appears on the back of page 2.

APART OF THE PARISH OF LISSAN, LYEING WITHIN YE BARONY OF DUNGANON

Names of the proprietor and his Qualificacōn	Denominaçōn of Lands	Number of Ackers by Estimate of the Countrie	Lands profitable and the Quantity of it	Lands unprofitable and Wast	Value of ye whole and each of ye s ^d Lands in the yeare 1640.
The Exrs of Sr. Thomas Staples English Protestant.	Drimgris Ginnagh Tattanagiltogh Tamuniagan Crivagh Clunginni fageran, halfe six Townes and a halfe	Three hundred and Twentie Ackers	Arable - 100 Pasture } 150 Wood } Heath - 050	Red bog - 020	<i>li s. d.</i> 27 : 06 : 07
The Exrs of Docter Allan Cooke English Protestant	Creive Bollinagili Downemore Ahanahole Bollibrisht. halfe being fower towne & a halfe	Three hundred Ackers	Arable - 080 Mountain } 120 Pasture }	Barren Mountain } 100	<i>li s. d.</i> 11 : 05 : 00
		620	500	120	<i>li s. d.</i> 38 : 11 : 07

Wee finde that the above s^d Exrs of Sr Thomas Staples, have a Lease in being, of the above s^d Lands of Drimgris &c for the Tearme of sixty yeares Comenceing 1636.

Observable the Ruinat Iron Worke of Lissan.

Wee finde that the Exrs of Docter Allan Cooke, had a Lease of the above s^d Lands from the Sea of Ardmagh for the Tearme of sixty yeares Comenceing¹

The afor s^d Lands belonging to the s^d Exrs of Sr. Thomas Staples and Docter Allan Cooke Ly Contiguous, And bound Eastward wth. the River of Lissan, And the Countie of Londonderry, South wth the Lord Montnorise Land of Toberlean, West wth the s^d Montnorise Land of Tullicoll and the Mountaines of Browaghdergg, And north wth. the Topp of the small River of Lissan, to the Mountaine of Sleavegallen in the Countie of Londonderry.

¹ Date not given in Q. R. O. copy.

PARISH OF DISSERTEREAGH

Names of the proprietor and his Qualificacon	Denominacon of Lands	Number of Ackrs by Estimaf of the Countrie	Lands profitable and the Quantity of it	Lands unprofitable and Wast	Value of the whole and each of ye sd Lands in ye yeare 1640.
James Downam Clike English Protestant	Drimra Killicolpie Tulliard Mullinigarnon Annaghneannim Gorticur Annagh begg Annagh more being Eight Towne Lands	fower hundred Ackers	Arrable - 100 Meadow - 008 Pasture - 090	Shrubby wood } 062 Red bog - 40	li s. d. 28 : 11 : 04
Andrew Stewart Scotts protest	Donaghreisk two Townes	one hundred & Twentie Ackers	Arrable - 040 Meadow - 006 Wood & shrubby pasture } -060	Red bog - 014	li s. d. 08 : 00 : 00
		520	304	216	li s. d. 36 : 11 : 04

Wee finde that Dame Margery Roe had a Lease of the above sd Eight Towne Lands Called Drimra &c. wth. others from the See of Ardmagh for the Tearme of sixty yeares Comencing 1636, which Lease (for Valuable Consideracons) shee did Convey to the above said James Downam Clike, by Vertue of Wch. Lease and Conveyance, the sd James Downam Claimeth Interest to the sd Lands and others contained in the sd Lease.

Observable Dissertereagh Church.

Wee finde that the above sd Andrew Stewart had a Lease of the above sd Land of Donaghreisk from the See of Ardmagh for the Tearme of sixty yeares Comencing 1636.

The above written Lands belonging to James Downam and Andrew Stewart aforsd, lyeing contiguous boundeth thus, East by a Brook upon the Town Land of Bellimully & Bellinacrosse South wth. the Lands of Caddie, West wth. the Glybb Lands of Crosse & the Towne Land of Gortfadd, And North upon the parish of Derryloran by the Towne Land Bellisudden & Gallonett till it fall to the River of Lugheary.

PARISH OF DONAGH-HENRY

Names of the proprietor and his Qualificaçon	Denominaçon of Lands	Number of Ackers by Estimate of the Countrie	Lands profitable and the Quantity of it	Lands unprofitable and Wast	Value of the whole and each of ye sd Lands in ye yeare 1640
The Lord Montnorise English Protestant.	Gorticloghan Ardpatrick Cloghfinn Bellitemple Cavanshin kill Tullicullan Tullifraghan Dura. being Eight Towne Lands	fower hundred Ackers	Arrable - 200 Meadow - 020 Pasture - 100	Shrubb Wood & bogg } 080	
		400	320	080	

Wee finde that the sd Lord Montnorise had a Lease of the forsd Lands wth others from the See of Ardmagh for the Tearme of sixty yeares, but when comenceing, or at what Rent wee know not, nor cannot Learne, It boundeth East wth the Lord Castl Stewarts Land of Galluly South at the Lough of Ardpatrick and the Towne Land of Rosse, West, with the townland of Gortnegamuna, And north wth the Towne Land of Arrall, all of the forsd pish.

PARISH OF KILLAMAN

The Exrs of John Chischester Esqre English Protestant	Kinago Maghri Boggbaine Leathy Gorshellgan Mulloghoteag Kinaghan Cullrany. being in all Eight Towns	fower hundred Ackers	Arrable - 200 Meadow - 020 Pasture - 080	Shrubby wood } 050 Red bog - 050	
The Exrs of Edward May English Protestant	Crelagh 2 Townes	one hundred Ackers	Arrable - 050 Pasture - 020	Shrubby wood } 030	
		500	370	130	

Wee finde that the sd John Chischester, had A Lease of the above sd Eight Towne Lands of Kinago, &c, wth others, from the See of Ardmagh, but when Comenceing or at what yearlyly Rent wee know not nor cannot Learne. Wee finde that the sd Edward May had a Lease of the sd Lands of Crelagh, but when Comenceing or at what yearlyly Rent wee cannot Learne.

The sd Lands boundeth East wth Lower toune, South, West & North, with Lands in the pish of drumglasse observeable Killaman Church.

PARISH OF DRUMGLASSE

Name of the proprietor and his Qualificaçon	Denominaçon of Lands	Number of Ackers by Estimaf of the Countrie	Lands profitable and the Quanlity of it.	Lands unprofit able and Wast	Value of the whole and Each of ye sd Lands in ye year 1640.
The Exrs of Mr John Chischester English Protestant	Kanaghan Reiskmore Reiskbegg Tollodoner Crevagh Tollogunin Tollokillin Derraghodoan being in all Eight belliboes of Land	Two hundred fowertie and six Ackers	Arrable - 090	Red bog - 046	
			Meadow - 010		
John Cornwall English protestant	Lismarlin Cornemuklah one Bellibo & one sessogh Kingarave. In all three belliboes	one hundred & ten Ackers	Arrable - 040	Bog & Wood } -014	
			Meadow - 006		
			Pasture - 050		
		356	296	060	

Wee finde that the sd John Chischester had a Lease of the above sd Lands called Ranaghan &c but when Comenced or at what Rent wee cannot Learne.

Wee finde that the above sd John Cornwall, had a Lease of the above sd Land of Lissmarlin &c, but when Comenced or for what Rent wee Cannot Learne.

PARISH OF AGHALOW.

William Baker English protestant	Plaister Brawnagh Dromgeale Cavanasallagh being fower Bellibos	Two hundred Ackers	Arrable - 080	bogg & shrubb } 046	
			Meadow - 004		
			Pasture - 100		
		200	184	046	

Wee finde that the sd Wm. Baker had a Lease of the sd Land, but when Comencing or at what yearly Rent wee cannot Learne.

PARISH OF BELLICLOGG

Names of the proprietor and his Qualificacōn	Denominaçōn of Lands	Number of Ackers by Estimate of the Country	Lands profit-able and the Quantity of it	Lands unpro- fitable and Wast	Value of ye whole & each of ye s̄d Lands in ye yeare 1640
James Downam Cl̄ke English Protestant	Sorne Triekly Bellineleike Lissly Corglassan Gortuive Mulloghmossogh Carker Ardaghy Drumbanum Killuin Gortniskie Mulloghrien Liegmurne Briey. two sessiogh's Being in all fowerteen Townes & two Sessiogh's of Land	Seaven hundred Ackers	Arrable - 300 Meadow - 060 Pasture 300	Shrubby wood } 20 Red bog } 20	<i>li s. d.</i> 49 : 19 : 10
Thomas Hall Irish Papist	Drumniads - two Townes	one hundred Ackers	Arrable - 040 Meadow - 004 Pasture - 040	Red bog - 016	
		800	744	056	

Wee finde that Dame Margery Roe had a lease of the above s̄d Lands called Sorne &c. wth others from the See Ardmagh, for the Tearme of sixty yeares Comencing Anno 1637.

Which Lease shee did Convey to the above s̄d James Downam Cl̄k, by vertue of wch. Lease and Conveyance the s̄d James Downam Claimeth Interest to the Lands afor̄s̄d wth other Lands contained in the s̄d Lease.

The s̄d Lands boundeth East wth. the Lands of the Manor of Castl̄Stewart, South wth. the Lands of Castl̄Stewart, Killcony and Littertly, West wth. the Lands of Belliwhillan, And North wth. the Church Land of Artrea.

The above s̄d Thomas Hall had a Lease of the s̄d Land, but for what Tearme or for what Rent wee cannot Learne./ Observeable the Church of Belliclogg.

PARISH OF ARTREA.

Names of the proprietor and his Qualificacon	Denominacon of Lands	Number of Ackers by Estimate of the Countrie	Lands profitable and the Quantity of it.	Lands unprofitable and Wast	Value of the whole and each of ye Ed Lands in ye yeare 1640.
John Geeves English ptest	Tulliorchor - Lussnahavoll Two Townes	one hundred Ackers	Arrable - 050 Meadow - 003 Pasture - 030	Shrubb & bog } - 017	<i>li s d</i> 14 : 00 : 00
The Exrs of John Robertson Scotts Protestant	Tullinami Lissbui Bollinahoime three Townes	one hundred & fifty Ackers	Arrable - 070 Meadow - 010 Pasture - 050	Shrubb & Red bog } - 020	<i>li s. d.</i> 13 : 00 : 00
Rize Morgan English protestant	Lisscasy Edernagh Enescallin Three Townes	one hundred & fifty Ackers	Arrable - 060 Meadow - 004 Pasture - 040	Red bog - 020 Heath - 026	<i>li s. d.</i> 07 : 10 : 00
John Dawson English protestant	Dragonigan Tullira - being two Townes	one hundred & Ten Ackers	Arrable - 050 Meadow - 002 Pasture - 040	Red bog & heath } - 018	<i>li s. d.</i> 34 : 10 : 00
		510	409	101	<i>li s. d.</i> 34 : 10 : 00

Wee finde that the aboveſd John Geeves had a Lease of the above ſd two towne Lands called Tulliorcher and Lussnahavoll wth. others for the tearme of sixty yeares Comencing 1636 yearlyly Rent.

Wee finde that the Exrs of the aboveſd John Robertson, had a Lease of the aboveſd three townes called Tullinami &c. wth. the Claggins Belonging thereto for the Tearme of sixty yeares, Comencing 1636 at the yearlyly Rent of fowerteen pounds.

Wee finde that the aboveſd Rize Morgan had a Lease of the aboveſd three townlds called Lisscasy &c with the Claggins for sixty yeares Comencing 1636, at ye yearlyly Rent of thirteen pounds.

Wee finde that the forſd Dawson had a Lease of the aboveſd two townes called Dragonigan &c wth. the Claggins belonging to them for the Tearme of sixty yeares Comencing 1636 at the yearlyly Rent of Thirteen pounds.

PARISH OF ARTREA

Names of the proprietor & his Qualificacon	Denominacon of Lands	Number of Ackers by Estimate of the Countrie	Lands profitable and the Quantity of it.	Lands unprofitable and Wast	Value of ye whole & each of ye ſd Lands in ye yeare 1640.
The Exrs of Wm. Morise English protestant	Tulluirrin one Towne	Fowertie Ackers	Arrable - 025 Meadow - 005 Pasture - 007	Shrubby wood } 003	<i>li s. d.</i> 03 : 10 : 00
Thomas Bradley Cke English Protestant	Tullive one towne Land	sixtie Ackers	Arrable - 028 Meadow - 002 Pasture - 020	Shrubb & bog } 010	<i>li s. d.</i> 03 : 10 : 00
		100	087	13	<i>li s. d.</i> 07 : 00 : 00

Wee finde that the Exrs of the aboveſd Wm Harrise and Thomas Bradley had Leases of the forſd two Townes for the Tearme of sixty yeares, comencing 1636, at the yearlyly Rent of three pounds Ten shillings p tounce.

The Lands in the seaverall pcells before written, wthin the aboveſd parish of Artrea, ly all contiguous, And boundeth East wth. the Lands of the Mannor of Castl Stewart South wth the Some and Church Land of Belliclogg, West wth the Lands of Durliss And North wth. Bellilughan in the Countie of Londonderry.

Observeable the Church of Artrea.

	Number of Ackers	Lands profitable	Lands unprofitable	Value of the whole in the yeare 1640
Total of the wthin ¹ } menconed pish of } Artrea	0610	0496	114	<i>li s. d.</i> 41 : 00 : 00

¹ This statement appears on the back of page 9.

PARISH OF ARBO

Names of the proprietor and his Qualificacon	Denominacon of Lands	Number of Ackers by Estimaf of the Countrie	Lands profitable and the Quantity of it	Lands unprofitable and Wast	Value of the whole and each of ye sd Lands in yeare 1640
The Exrs of Doctor Allan Cooke English Protestant	Bellimurfi Killikinevan Kinrosse two towne Being in all fower towne	Two hundred & fowertie Ackers	Arrable - 100 Meadow - 002 Pasture - 080	Boggy wood } - 030 Red bog 028	<i>li s. d.</i> 10 : 00 : 00
Doctor Robt. Maxwell Scotts Protestant	Killo Conogan Kinross Killmashally three towne	one hundred & Eightie Ackers	Arrable - 060 Pasture - 080	Red bog - 040	<i>li s. d.</i> 07 : 10 : 00
The Exrs of Patrick Morrise English protest	Tirkvallen one towne	sixty Ackers	Arrable - 025 Pasture - 020	Red bog - 15	
The Exrs of Tattie Crolly English protestant	Anajeter Drumeum Mullogheroteragh Three towne	one hundred & fifty Ackers	Arrable - 040 Pasture } 020 wood }	Shrub wood & bog } 090	
	Annivore Canto Drumenni Three Townes	one hundred & Eightie Ackers	Arrable - 060 Pasture - 060	Red bog bog & wood - 030 030	
		810	547	263	<i>li s. d.</i> 17 : 10 : 00

Wee finde that the above sd Exrs. of Doctor Allan Cooke, had a Lease of the above sd fower Towne Lands called Bellimurfi &c. for the Tearme of sixty yeares, Comencing ¹ Observabe Timber Woods in the forsd Lands worth Twentie pounds.

Wee finde that the afor sd Docter Robt Maxwell had a Lease of the above sd Three towne Lands called Killoconogan &c. for sixty yeares Comencing ¹ observeable Timber Woods worth one hundred pounds.

Wee finde that the Exrs. of the above sd Patrick Morrise, had a Lease of the above sd Towne Land called Tirkvallen, for the Tearme of sixty yeares, Comencing ¹

Wee finde that the Exrs of the above sd Tatty Crolly, had a Lease of the above sd three Towne Lands called Anareter &c. for the Tearme of sixty yeares Comencing ¹

Observable Arbo Church

¹ Date not given in text.

PARISH OF BELLINDERRY

11

Names of the proprietor and his Qualificaçon	Denominaçon of Lands	Number of Ackers by Estimãt of the Countrie	Lands profitable and the Quantity of it	Lands unprofitable and Wast	Value of the whole and each of the s̄d Lands in ye year 1640.
The Lady Cooke English p̄test	Mullan Dirricrin two townes	one hundred & Thirty Ackers	Arrable - 035	Bogg & Shrubby Wood } 055	
			Pasture - 040		
		130	075	055	

Wee finde that the s̄d Lady Cooke had a Lease of the s̄d Lands for the tearme of sixty yeares Comencing.¹ yearly Rent.¹

The said Land boundeth Eastward wth. the Church Land of Arbo, south wth. the s̄d Land of Arbo, West wth. Drumconnis part of Ravellin-Iteragh, And North wth the River of Bellinderry.

PARISH OF CLUNIO

James Downam Clerke English Protestant	Killine Aghagala Killary Lissclare being fower touns	Two hundred & fowertie Ackers	Arrable - 100 Meadow - 006 Pasture - 100	Shrubby wood } 034	li s. d. 14 : 05 : 08
		240	206	034	li s. d. 14 : 05 : 8

Wee finde that Dame Margery Roe had a Lease of the s̄d Lands wth. others from the See of Ardmagh for the Tearme of sixty yeares Comencing Anno 1637. wch. Lease (for valuable consideraçons) shee did Convey to the s̄d James Downam Clke, by Vertue of wch Lease and Conveyance, the s̄d James Downam Claimeth Interest to the Lands afor̄s̄d & others contained in the s̄d Lease.

The s̄d Land boundeth East wth Coole pte of Montjoy Lands, South wth Cloghog belonging to the Lord Montnorise, West wth Mulloghmuill, And North wth Dunigormuill pte of the Mannor of Castl Stewart.

Observeable the Church of Clunio

¹ Particulars not given in text.

PARISH OF CLONFIEKLE

12

Names of the proprietor and his Qualificaçon	Denominaçon of Lands	Number of Ackers by Estimate of the Countrie	Lands profitable and the Quantity of it	Lands unprofitable and Wast	Value of the whole and each of ye ^{sd} Lands in ye year 1640
The heires of Sr. Edward Winkfield English protestant	Dirriochill Drimley Drimderig Staymore Tullidustie being in all six Belliboes	Three hundred and fowertie Ackers	Arrable - 115	Shrubb & bog } - 075	
			Meadow - 020		
			Pasture - 130		
		340	265	075	

Wee finde that the ^{sd} Sr. Edward Winkfield had a Lease of the ^{gd} Lands, but when Comencing or for what Rent wee cannot Learne.

The said Land iyeth joined to the Blakwatter, where there is a Considerable passe of a foord at the Blakewatter Towne, also the Walls of a Brick House.

PARISHES OF KILLISSLL & CARNTEALL

Mathew Usher English protest.	Carnteall Eannaghbegg Sinelarg Lissconduffe, being fower Belliboes	Two hundred and fowerteen Ackers	Arrable - 070 Meadow - 009 Pasture - 120	Shrubb & bog } 015	<i>li s. d.</i> 16 : 00 : 00
William Lord Caulfield English protestant	Killissll two Belliboes	One hundred and Twentie Ackers	Arrable - 020 Pasture } - 060 Heathy }	Red bog 040	<i>li s. d.</i> 04 : 00 : 00
		334	279	065	<i>li s. d.</i> 20 : 00 : 00

Wee finde that the above ^{sd} Mathew Usher, had a Lease of the ^{sd} Land, but when Comencing or for what yearly Rent wee know not.

Also the Lord Caulfield had a Lease of the ^{sd} Land of Killissll wth. others, but when Comencing or for what Rent wee know not.

PARISH OF DONAGHMORE

13

Names of the proprietor and his Qualificaçon	Denominaçon of Lands	Number of Ackers by Estimate of the Countrie	Lands profitable and the Quantity of it	Lands unprofitable and Wast	Value of ye whole and each of ye 5d Lands in ye year 1640
The Lord Anso English protestant	Moliroda Crive Lissnaglier Drumconer Farle Aghiran Lissagoan Lissaboy. being in all Eight Belliboes	Three hundred & sixty Ackers	Arrable - 136 Pasture - 170	Shrubb & bog } - 054	
Wm. Lord Caulfield English Protestant	Mulloghrieve Agherany Leardan Annagh Tullnure Drumberne being in all six Belli.	Arrable - 084 Meadow - 007 Pasture - 050 In all two hundred & twentie one ackers	Shrubb & bog } 080		
The said Lord Caulfield	Tulliedera Ballibrea Garraghy Raluagh Tulliliog Mimirniagh Tullinaggall one Claggin, where the Church stands being in all seven Belliboes	Two hundred Nyntie and Nyne Ackers.	Arrable - 134 Meadow - 006 Pasture - 087	Shrubb & bog } 072	16 : 00 : 00
		880	674	206	<i>li s. d.</i> 16 : 00 : 00

Wee finde that the above said Lord Anso had a Lease of the above written Eight Belliboes of Land called Malliroda &c. for the Tearme of sixty years, but when Comencing or for what yearly Rent, wee know not. Observeable the Church of Donaghmore.

PARISH OF TULISKAN

14

Names of the proprietor and his Qualificaçon	Denominaçon of Lands	Number of Ackrs by Estimaf of the Countrie	Lands profitable and the Quantity of it	Lands unprofitable and Wast	Value of the whole & each of ye 5d Lands in ye year 1640.
The Exrs of Francis Capron English protestant.	Stuchan, consisting of six smale Towne Lands	Two hundred and fowertie Ackers	Arrable - 080 Meadow - 006 Pasture - 060	Shrubb wood & bogg } 094	
		240	146	094	

Wee finde that the 5d Francis Capron had a Lease of the 5d Land, for the Tearme of sixty years, But when Comencing or for what Rent, Wee know not, observeable the Church of Tullimiskan.

[15] The Glybb lands within the Barony of Dunganon &c.

PARISH OF KILLDRESS.

Denominaçon of Lands	Number of Ackers by Estimate of Countrie	Lands profitable and the Quantitie of it	Lands unprofitable and Wast	Value of ye whole & each of ye 8d Lands in ye year 1640
Drumshin bo one toune land	Eighty Ackers	Arrable - 25 Pasture - 40	Red bog } & heath } 15	<i>li s. d.</i> 08 : 00 : 00
	080	065	015	08 : 00 : 00

The said Towne Land boundeth East and South wth. the toune Lands belonging to Wm. Richardson ; West wth. the Lands of the proprietor and North wth. the River of Kildress.

PARISH OF DISSERTEREAGH.

Gortfadd one towne Land	Sixty Ackers	Arrable - 20 Pasture - 20	Shrubb & } bogg }	20	<i>li s. d.</i> 07 : 00 : 00
Crosse. one towne Land	fifty Ackers	Arrable - 20 Pasture - 20	Shrubb } & bog }	10	<i>li s. d.</i> 05 : 00 : 00
Dirrerraghan one Towne Land	sixty Ackers	Arrable - 20 Pasture - 25	Red bog -	15	<i>li s. d.</i> 06 : 00 : 00
Bellimully one Towne Land	fifty Ackers	Arrable - 20 Meadow - 03 Pasture - 20	Shrubby } Wood }	07	<i>li s. d.</i> 06 : 00 : 00
	220	168	052	24 : 00 : 00	

The above said Towne Land called Gortfadd, boundeth wth. the River of Mannor Roe, South wth. the Claggin, West wth. Carlonan, and North wth. Bellicroy. The above 8d Towne Land called Crosse boundeth East wth. the Church Land of Dissertereagh, South wth. Tullilagan, West wth. the Towne Land of Skinnergitt, And North wth. the Church Land of Dissertereagh.

The above 8d Towne Land called Dirrerraghan, boundeth East wth. Shiregrim South wth. the Lands of Annahavoll pte of Mannor Roe, West wth. Lissnanean, And North wth. Gortnegamuna.

The above 8d Towne Land called Bellimully, boundeth wth. the Gransh of Tulloghog, South wth. the Towne Land of Tullinuie, West wth. the Church Land of Donaghreisk.

PARISH OF ARBO

[16]

Denominaçon of Lands	Number of Ackers by Estimate of the Countrie	Lands profit-able and the Quantity of it	Lands unprofit-able and Wast.	Value of the whole and each of the 5d Lands in the yeare 1640
Aghicolum Tamunagh vallagh being two towne Lands	one hundred & thirty Ackers	Arrable - 040 Pasture - 060	Red bog - 30	<i>li s. d.</i> 12 : 00 : 00
	130	100	030	<i>li s. d.</i> 12 : 00 : 00

The said two towne Lands ly contiguous, And boundeth East wth. Bunatruan, south wth. Loughneagh West wth. Killmaneagh, and North wth. Tirkvallen, part of the Church Land of Arbo.

DONAGH-HENRY PARISH

Killimurfi one toune Land	fifty Ackers	Arrable - 25 Meadow - 03 Pasture - 20	Red bog - 02	<i>li s. d.</i> 04 : 00 : 00
	050	048	002	<i>li s. d.</i> 04 : 00 : 00

The 5d Toune Land boundeth East wth. the Gransh Land of Bellinhillan, South wth. Tamunihiran, West wth. the Land of Turbelreagh, and North wth. Bellinahillan aforsd.

TULLINISKAN PARISH.

Aghikinsallagh one toune Land	Sixty Ackers	Arrable - 15 Pasture - 30	Shrubby wood } 15	<i>li s. d.</i> 06 : 00 : 00
	60	045	015	<i>li s. d.</i> 06 : 00 : 00

The said Towne Land boundeth East wth. Creenagh, South and West wth. the Church Land of Magherikin-gallagh, and North upon Gortin.

PARISH OF KILLAMAN.

Drumard, halfe Druminagh, being one toune & halfe	Nyntie Ackers	Arrable - 30 Meadow - 03 Pasture - 57		<i>li s. d.</i> 08 : 00 : 00
	090	090	000	<i>li s. d.</i> 08 : 00 : 00

The said Towne and a halfe of Land, boundeth wth. the other halfe toune of Drumard, south and West wth. the Church Land of Kallaman, And North wth. Drimerspied.

PARISH OF CLONFIEKLE

[17]

Names of the proprietor & his Qualificaçon	Denominaçon of Lands	Number of Ackers by Estimãt of the Countrie	Lands profitable and the quantity of it	Lands unprofitable and Wast	Value of the whole & each of the sd Lands in yeare 1640
	Mulloghmossok Tobermassin one towne & a halfe Knocknegegan In all three belliboes	one hundred and Eighty Ackers	Arrable - 060 Meadow - 004 Pasture - 030	Shrubb bog & heath } 086	<i>li s. d.</i> 19 : 00 : 00
		180	094	086	<i>li s. d.</i> 19 : 00 : 00

PARISH OF DRUMGLASS

	Kinelecke one Sessiogh	fifteen Ackers	Arrable - 005 Pasture - 010		
		015	015		

PARISH OF DONAGHMORE.

	Mulloghmore	fifty Ackers	Arrable - 012 Pasture - 010	— — —	<i>li s. d.</i> 08 : 00 : 00
	Clananise	fowrty Ackers	Arrable - 012 Pasture - 020	Bog shrubb & heath } 148	03 : 00 : 00
	Clamaghie	fowrty Ackers	Arrable - 010 Pasture - 018		03 : 00 : 00
	Shenmagherie	fifty Ackers	Arrable - 010 Pasture - 020	— — —	03 : 00 : 00
	Mullofaderlogh	fifty Ackers	Arrable - 016 Pasture - 014	— — —	03 : 00 : 00
	Mullinconer	fowrty Ackers	Arrable - 010 Pasture - 020	— — —	03 : 00 : 00
	Gortafada halfe	Twenty fower Acres.		— — —	01 : 00 : 00
	Coilohery—being in all seven Belliboes & a half of Land	fowrty fower Acres	Arrable - 008 Pasture - 022		03 : 00 : 00
		338	202	148	<i>li s. d.</i> 27 : 00 : 00

PARISH OF AGHALOW

[18]

Denominaçon of Lands	Number of Ackers by Estimate of the Countrie	Lands profit-able and the Quantity of it	Lands unprofit-able and Wast	Value of the whol & each of the s ^d Lands in the yeare 1640
Mulloghban Crefany $\frac{1}{2}$ r; Boll: $\frac{1}{2}$	Eighty Ackers	Arrable - 030 Pasture - 030	bog & shrubb } - 020	
Glacklean one Ballibo -	Sixty Ackers	Arrable - 020 Pasture - 030	Bog - 010	
	140	110	030	

Mr Hugh Barkley the younger, Claimeth a Lease of the s^d Towne of Glacklean for the Tearme of Twenty one yeares, Comencing 1640 at the yearely Rent of ———— *li*02 : *s.*00 : *d.*00

PARISH OF CARTEALL.

	Clonquill one Ballibo	fowrty Eight Ackers	Arrable - 020 Meadow - 004 Pasture - 020	Red bog - 004
				The Rent whereof was in the above s ^d yeare 1640 <i>li</i> 08
			048	048

INDEX ¹

ENGLISH PROTESTANTS.	ENGLISH PROTESTANTS.
B.	M.
Mr Blaker page . 25	Lord Montnorise page 1. 2. 12. William Madder page 1. 2.
C.	N.
Lord Castle Stewart page 1. 2. 4. 6. 18. Lord Caulfield page. 5. 10. 13. 17. 25. 27. 29. 30. 31. Francis Capron page 10. 17. 33. Allexander Crighton page. 15. Georg Cary page. 17. John Chischester page. 20. 21. 26. 32. Lady Caulfield page. 28. 33. Georg Carpenter pag. 13.	Earle of Newporte page 5. Sr. Beverly Newcomern page 29. 30
F.	P.
John Fertskeu page 24. 30.	Sr. Wm. Parsons page 13. 16. 32.
G.	R.
Wm. Groves page 28. 33.	Edward Rowly page 9. 11. 15. Wm. Richardson page 11. 12. 17 Sr. Francis Roe page 16.
H.	S.
Robt. Hamill pag. 30	Robt. Stewart page 3. 18. 20. 21. James Stewart page 3. 10. 33. Robt. Sanderson page 14 : 15. Archibald Sanderson pa. 14 : 15. Henry Stewart page 19 ; 00 Mr. Sutton page 24. Marmaduck Shaw page 30
L.	W.
Rorbert Lindsay page 3. 7. 8. 14.	Sr. Edward Winkfield 22. 23. 24. Thomas Whyte page 27. 28. 30.

	Number of Ackers	Lands profit- able	Lands unpro- fitable	Value of ye whole in the yeare 1640	Whereof Crowne Rent
Totall of the Lands belonging to the within ² menconed English protestants	24740	19002	5738	<i>li s. d.</i> 1865 : 11 : 9	<i>li s. d.</i> 213 : 16 : 9

¹ Pagination of text within pp 249-280 of Vol. For Index of Lands, see page 439 of Vol.

² This statement appears on the back of the above Index page.

INDEX ¹

IRISH PAPISTS.	IRISH PAPISTS.
<p style="text-align: center;">D.</p> <p>Georg Dowdall page 7. Johnkin o Divin page 2. Patrick o Donally pag. 1. Shan buy ó Donally page 8. Shan Mc. hugh o Donally page 9. Randell Mc Donnell page 9.</p> <p style="text-align: center;">H.</p> <p>Hugh Mc. Teage o Hagan page 1. Cormick Mc. Owen og o Hagan page 2. Patrick Grom o Hagan page 3. The heires of Owen Mc Edmond og o Hagan page 8.</p> <p style="text-align: center;">M.</p> <p>Towell Mc. phelomy M^e o Mellan pa. 1. Ferdoragh M^ephelomy M^e o Mellan pa. 1.</p> <p style="text-align: center;">N.</p> <p>Neale M^e. Henry ó Neale page 1. Phelomy Grome ó Neale page. 3. Sr. Phelomy ó Neale page 4. 5. Turlagh Mc Art og o Neale pa. 6. 7. 9. Cormick o Neale page 7. Con buy o Neale page 8.</p>	<p>Donell ó Neale page 8. Katlin ni Neale page 8. Bryan M^e Art og ó Neale page 9.</p> <p style="text-align: center;">O.</p> <p>The heires of Henry Ovington page 7.</p> <p style="text-align: center;">Q.</p> <p>Neise og o Quin page 2. Donell M^e Owen M^e Cahall o Quin page 3. 6. Murtogh o Quin page. 3. The heires of Neise o Quin page 3. 6. 7. Turlagh grom o Quin page 8.</p> <p style="text-align: center;">S.</p> <p>Toby Sheele page 8.</p>

	Number of Ackers	Lands profit- able	Lands unpro- fitable	Value of the whole in the yeare 1640	Whereof Crowne Rent.
Totall of the Lands belonging to the wthin ² mençoned Irish Papists }	5346	3542	1804	<i>li s. d.</i> 302 : 00 : 00	<i>li s. d.</i> 39 : 17 : 09

¹ Pagination of text within pp. 281-289 of Vol. For Index of Lands, see page 442 of Vol.

² This statement appears on the back of the above Index page.

INDEX OF THE CHURCH LANDS.¹

NAMES OF THE LEASEES ENGLISH PROTESTANTS	NAMES OF THE LEASEES ENGLISH PROTESTANTS.
A.	G.
Lord Anslo page 13.	John Geeves page 8.
B.	H.
William Blaker page 6.	Thomas Hall page 7.
Thomas Bradly page 9.	The Exrs. of William Harrise page 9.
C.	M.
The Exrs of Doctor Allan Cooke page 1. 3. 10.	The Lord Montnorise page 5.
John Cornwall page 6.	The Exrs. of Edward May page 5.
The Exrs of John Chischester page 5. 6.	Rize Morgan page 8.
The Exrs. of Tatty Crolly page 10.	Doctor Robert Maxwell page 10.
The Ladie Cooke page 11.	The exrs. of Patrick Morise page 10.
William Lord Caulfield page 11. 12. 13.	R.
The Exrs. of Francis Capron page 14.	Allexr. Richardsone page 2.
D.	The Exrs. of John Robertson page 8.
James Downame Clke page 4. 7. 11.	S.
John Dawson page 8.	The Exrs. of Sr. Thomas Staples pa. 2. 3.
	James Stewart page. 1.
	Andrew Stewart page 2. 4.
	W.
	Sr. Edward Winkfield page the 12.
	V.
	Mathew Usher page 12.

	Number of Ackers	Lands profitable	Lands unprofit- able	Value of the whole in the yeare 1640.
Total of the Lands belonging to the wthin ² mençoned English protestants Leasees	8180	6401	1779	li s. d. 336 : 19 : 06
Total of the Gleab Lands within the Barony of Donganon	1351	0979	0382	li s. d. 0116 : 00 : 00

This is a Perfect returne of the Survey of all the Lands in the Barony Dongannon, taken by us :
Dated att Londonderry the 8th of March 1654

GEO. CARY
WM. DUTTON

TRIS. BERESFORD
MICH. BERESFORD

A true copy
(Sign'd) M. J. M^oENERY,
15th July, 1907.

¹ Pagination of text within pp. 290-305 of Vol. For Index of Lands, see page 443 of Vol.

² This statement appears on the back of the above Index page.

THE BARRONY OF CLOGHER

in the County of TYRONE

The names of the severall Parishes in that Barrony hereafter followeth

viz^t :

ERREGOLL-KEIROG PARISH

PART OF ERREGOLL-TROUGH PARISH¹

CLOGHER PARISH

PART OF DONOCAVIE PARISH²

PART OF AGHALURKER PARISH³

¹ Remainder of parish in barony of Trough, Co. Monaghan.

² Remainder of parish in barony of Omagh, p. 347.

³ Remainder of parish in barony of Magherastephana, Co. Fermanagh.

The Barrony of Clogher As it is scituat & bounded.

It lyeth Southwest of the County of Tyrone, bordering on ye east wth the Barrony of Dongannon, beginning at ye River of Mallimacken, & from thence runs along by ye sd River to the Grangeagh Northwards, & from thence by a stripe to Tulninar, & from thence by a bogge to formase, bordering all along wth the Barrony of Dongannon, & from thence by a Red moss to Alloghfinn & from Alloghfin it goes by the River called Owen O Quiggerie to Liscor Mullan marching with the Barrony of Omagh & from thence runs a lang by a Bogge & a Red moss to Corrisesker and from thence over a Mountainous heath to Cluby Cash, which lyeth betwixt ye County of Tyrone & Fermanagh westward and from thence runs a long by a bogge to the River of Glenouse, bordering all ye way wth the County of Farmanagh, And from thence runs a long to the Mountaine of Slabae wch pts ye County of Tyrone & ye county of Monaghan Southwards & from thence runs a lang by a Bogge Moneclabock from thence by a Bogge to Gragransalagh, from thence, from thence by a stripe to Altadavan, &

from thence by a stripe to ye aforesd River of Ballimaken

It is for the most part a Mountainous land onely one plaine or valley of ground wch is called Clossogh which beginneth at Ballegally on ye east, & runs along to Blissingburne westward about seaven or eight miles in length & in Breadth in some places one mile & a halfe./

In the same are the townes Called¹ (wch was ye Bpps See) & Ogher & Blissingburne, formerly two markt townes

There is onely one River running through the sd Barrony, & a few little Brookes The sd river runneth through the sd Valley towards ye east & is called the Blakwater, And is passable in any part of ye sd Barrony, except in greate raine & floods.

The nature of ye soyle of ye sd Barrony is indifferent Temparatt, And yealdeth good come in ye sd valley ground But ye other pt of ye sd barrony is mountainous & cold, & fitt onely for pasture.

There is not anything else of note or emenency remarkeable in ye aforesd Barrony of Clogher.

Parish of Erregoll Keirog

The Parish of Erregoll Keirog lyeth on ye East part of the Barrony of Clogher and is meated on ye parish of Clogher on ye west by a brooke called Ruckan, & from thence runs along towards the south; & the river called Blackwater, wch devide betwixt it & ye parish of Erregoll-Trough, & from thence runs along the river of Ballimaken wch pts it from the Barrony of Dungannon on

ye east, and from thence to Grangeagh, and from thence northward is parted from ye barrony of Omagh by a brooke called Owen O Quiggerie, and from thence westward over a mountaine to the brooke of Glanegarragh and from thence runs along to ye aforesaid brooke called Ruckan wch pts it from the parish of Clogher, The severall devisions of land therein are as followeth.

PROPORCON OF BALLEGALLIE

Name of the Proprietor and his qualificacon	Denominacon of land	Numbr of acres by estimacon of ye country.	Land profitable & the quantity thereof	Land unprofitable and wast	Crowne rent in Anno 1640
Archebald Hamilton Scottish Protestant	Cullagvie Lisgonell Tatticosker Sendrum Knockony Killemorgan Tarrenskey Altmagor Mellin in all nine towne lands & two thirds	Four hundred & foure score acres	Meadow - 037 Arrable - 271 Past Comon- 005	Barren - } 145 Mountaine - } Bogg - 022 }	li s. d. 06 : 08 : 10

¹ *Quære*, Clogher.

PROPORCON OF BALLEGALLIE

Archebald Hamilton Scottish Protestant	Shantanagh Ballikenry Alcloghfin Altnamuskin Fallaghaun & Dunmoyle in all six towne landes	} Eight hundred sixty acres }	Meadow - 004 Arrable - 091 Pasture - 035 Comōn }	Mountaine } 730 Barren }	04 : 04 : 05
			1340 — —	443 — —	897 — —

Parish of Erregoll Keirog

2

PROPORCON OF BALLEGALLIE

Name of the Proprietor and his quallificacōn	Denominaçōn of land	Number of acres by estimaçon of the country	Land profitable & the quantity thereof	Land unprofitable and wast	Crowne rent in Anno 1640
Archebald Hamilton Scottish Protest	Lurgoboy Twofarmases & Syan in all two towne lands & two thirds	} One hundred four score & tenn acres }	Meadow - 006 Arrable - 045 Pasture - 004 Comōn - }	Barren } 135 mountaine }	<i>li s. d.</i> 01 : 15 : 06
Total land be- longing to ye sd Hamilton in the above parish			1530 Acres	498 — —	1032 : — —

These lands meres wth the Barrony of Dungannon on ye east, And wth Mr ¹ Lands on ye west ; on the south wth the lands of Largie and Northwards it joynes wth the Mountaine that lye on the borders of the barrony of Omagh & Dungannon, And is for the most part a cold mountainous land.

Sr William Parson's Knt English Protestant	Feddan Drumcock Tullibrean Three towne landes	} One hundred & Fortie Acres }	Meadow - 010 Arrable - 090 Pasture - 030	Bogg - 10	02 : 00 : 00
Total			140 Acres	130 — —	10 — —

These Lands joyne to Mr. Hamiltons land towards ye North, & wth ye Church lands in the sd parish towards the east, & on ye south & west wth the lands of the mannor of Faver Royall

¹ Blank in text.

Parish of Erregoll-Keirog

MANNOR OF FAVOUR ROYALL

Name of the Proprietor &c	Denominaçõn of Land	Number of Acres &c	Land Profitable	Land unprofitable	Rack rent & Crowne rent in Anno 1640
Mary Erskene & Ann Erskene Coheires Scottish Protestants & Mrs. Lettice Erskene English Protestant Life Renter Willm Richardson husband to ye foresd Mary Erskene beseidger of Derry & Ann Erskene widdow of one Archebald Edminston whose Qualificaçõs wee know not	Lismore Ballinanny Derrimen Cellombron Lisronan Letrie Tullilenton Keavie Tullyglus Clancoyle in all tenn towne lands & one Third Ballenesagart Mulnecren Carrew Annahilla Lisernerie Drumgo Ruchan Ballilegan in all eight towne lands	Four hundred fiftie six acres Four hundred seventie three Acres	Meadow 033 Arable - 246 Past Comon 053 Meadow 038 Arable 320 Past. comon. 073	Mountaine } 076 Barren } Bogg - 028 Shrubbs - 020 Mountaine } 042 & Bog }	61 : 13 : 04 out of which Crowne rent 06 : 17 : 09 71 : 00 : 00 out of wch Crowne rent 05 : 11 : 01
Total		929 acres	763 — —	166 — —	120 : 04 : 06 Rack Rent 12 : 08 : 10 Crowne rent

These lands doe meare wth Mr. Archebald Hamiltons Lands on the east wth the parish of Erregoll Trough on the south, and wth the Church land of Erregoll Keirog on the west

The Totall of Acres in the above pish }		2599 Acres	1391 — —	1208 : — : —	
---	--	------------	----------	--------------	--

Parish of Erregoll Troug

MANNOR OF FAVOR ROYALL

There is onely one thousand Acres of land by estimacōn belonging unto the mannor of Favor Royall that Lyeth in this parish within the Barrony of Clogher It borders southwards on ye other pt of the same parish wch lyeth in the county of Monaghan & westward it meares with the other lands of the of ye sd mannor of Favor Royall lying in the parish of Clogher, And

towards the east it goes to the River of Balle-maken wch borders with the Barrony of Dongannon And Northwards it meets with the Parish of Erregoll Keirog, And is called the Proporcōn of Portclare, The names of the Particular towne lands in the sd proporcōn are as followeth

Name of the Proprietors &c	Denominaçōn of land	Number of Acres &c.	Land Profitable	Land unprofitable	Crowne Rent & Rack Rent in Anno 1640
Mary Erskan & Ann Erskan Coheires Scottish Protestants &c as in folio three	Cullamore Agha Darra Derriclany Killauney in all two towne lands & two thirds Tannikiltagh Darneseill Lisburles Gortneglus in all four towne lands	One hundred & fiftie Acres }	Meadow 024 Pasture 020	Mountaine } 080 Barren } Bogg } 026	<i>li s d</i> Rackrent 20:00:00 out of wch Crowne rent 01:15:06
	Tannikiltagh Darneseill Lisburles Gortneglus in all four towne lands	Two hundred four-score and fourteene acres }	Meadow 002 Arrable 028 Pasture 115	Mountaine & Shrub } 149	Rack rent 42:00:00 out of wch Crowne rent 02:13:04
	Kilcarnan Feymore Mullantanvelly Certade in all three towne lands	One hundred & nine acres }	Meadow 004 Arrable 070 Pasture 035	— — —	Rack rent 28:00:00 out of which Crown rent 02:06:08
	Derriclae Drumdaragh Listuda Killebrack Gallagher in all five towne lands	Three hundred & twenty acres }	Meadow 005 Arrable 096 Pasture 130	Mountaine pasture 074 Bogg ... 055	Rack Rent 38:00:00 out of which Crowne rent 03:06:08
	Aghmeletragh Aghmelotragh Leten in all three towne lands	One hundred & tenn acres }	Meadow 005 Arrable 050 Pasture 055	— — —	Rack rent 20:00:00 out of which Crowne Rent 02:00:00
Total in this pish lying within the Barrony of Clogher		983 acres	639 — —	344 — —	

Parish of Clogher

The Parish of Clogher is the largest parish within the Barony, wherein lyeth most pt of the valley ground called Clossagh before menēoned with the townes of Clogher, Ogher, & Blessingburn wch were burnt & demolished, It is parted from the Parish of Erregoll-Keirog on ye east by ye brooke of Ruchan, and from thence the Metes thereof runs towards the Logh of Gragrainsalagh Southwards, from thence to Altadavan, And so keepeth the metes aforemenēoned in the Description of the Barony till it come to Sr Henry Titchbornes land in the parish of

Aghlarker, wch borders with the County of Fermanagh on ye west, and from thence keepeth ye sd meetes running amongst the lands of Mount Stewart, wch borders wth Fermanagh on the norwest, tell it joyne wth the lands of Fentenagh in the parish of Donacavie and from thence northward over a Mountainous heath to ye brooke of Glanneyarragh & from thence runneth by a bogg to the aforesd River of Ruchan—

The Devisions of the severall Proprietors Lands wth in the sd parish are as followeth.

Parish of Clogher

MANNOR OF FAVOUR ROYALL

Name of the Proprietors &c	Denominaçõn of land	Number of Acres &c	Land Profitable	Land unprofitable	Crowne rent & Rack Rent as in Anno 1640.
Mary Erskene & Ann Erskene Coheires Scottish Protests &c as in folio three	Lungs Tulloagh Kilcleagh Annalohan Belligreenhill Carr in all six towne lands & one third	four hundred & three acres	Meadow 041 Arrable 283 Pasture 044	Shrubby 007 Bogg 028	Rack Rent 60 : 00 : 00 out of which Crowne rent 04 : 04 : 05
	Caldrum Mullaghmore Altnaveagh Three towne lands	Two hundred & one acres	Meadow 009 Arrable 120 Pasture 050	Mountaine 014 Bogg 008	Rack Rent 17 : 06 : 08 out of which Crowne rent 02 : 00 : 00
	Cortnemukla Derniscob Mullan Belnagoragh Ard m ^e Karnie Kilroddon Tauenaghmore Belliworan in eight towne lands	Four hundred eightie acres	Meadow 039 Arrable 260 pasture 131	Bogg 052	Rack Rent 19 : 10 : 00 out of which Crowne rent 05 : 06 : 08
	Tubriger one towne land	Four score acres	Arrable 010 Mountaine 60 pasture	Mountaine 010 Bogg	Rack rent 10 : 00 : 00 out of which Crowne rent 00 : 13 : 04

MANNOR OF FAVOUR ROYALL

Oughter one town-land whereon stands ye castle & towne wth 24 Burges places 12 double & 12 single wth a coffin of 24 acres & a millne	Sixty acres	Meadow	002	— — —	00 : 13 : 04 Crowne rent
		Arrable	028		
		Comon	030		
		Pasture	}		
	1226 Acres	1107	— —	119	— —

These landes meares wth the parish of Erregoll-Trough on ye east, & on ye west wth the Church Lands of Clogher & northward wth the parish of Erregoll Keirog, and southwards they bound wth the metes of the Countie of Monaghan, Killeagh abovesd is a freehold claimed by the heires of John Pinny English Protestants and Ballenogoragh & two thirds of Bellimallan are claimed by the heires of Thomas Pinny the younger English Protestants & ye other of Bellimullan claimed by the heires of ye aforesd John Pinny all in freehold

And also Kilrodan Taenaghmore & Balleworan are claimed by Cornett Goborne by way of mortgage/

Parish of Clogher

PROPORCON OF KILFADDY

Name of the Proprietors &c	Denominaçõn of land	Number of Acres &c	Land Profitable	Land Unprofitable	Crowne rent in Anno 1640			
Richard Cope Esqr. English Protestant	Carnetaile bgg	Two hundred } Seaventieeight } Acres	Meadow -	019	Mountaine } 138 Bogg - } 006	04 : 17 : 09		
	Carntaile more		Arrable -	101				
	Kilfadda		Pasture -	014				
	Aghentrymen	Two hundred } eighty four } Acres	Arrable	058	Mountaine } 182 Barren } 024	14 : 13 : 04		
	Killany		Past comon	020				
	Graycoyle		Three hundred } Thirtie eight } Acres	Meadow -	003	Barren } 227 Mountaine } 034 Bogg —	06 : 00 : 00	
	Corbo in all seven townelands & one third			Arrable -	058			
	Tatnedanagh			past comon -	016			
	Kilnehussog		One hundred } thirtie one acres }	Meadow -	002	Mountaine } 092 Barren }	01 : 02 : 02	
	Drummore			Arrable -	022			
Altanarva	Pasture -			015				
Lisley	Total -		1031 acres	328	— —	703	— —	16 : 13 : 03
Fenesker & Devesker in all seaven townelands								
Corchill								
Liscator								
Roveagh								
Larginclair								
Gragrafin								
Deribard								
Aghronan								
Gnavologh in all nine townelands								
Mullan								
Cornelea one townelands & two thirds								

These lands mere wth the lands of Fentanagh on ye North & eastward wth Sr William Parsons land, Towards the south & south west wth ye Church in ye Pish abovesd And is all mountaine save four little Townes —

Parish of Clogher

PROPORCON OF PARSTONSTON

Name of the Proprietor &c	Denominacōn of land	Number of Acres &c	Land Profitable	Land Unprofitable	Crowne rent in Anno 1640 —
Sr William Parsons Knt English Protestant	Knockmany Anagarvy Eskermore Gransalagh Glenholen Glancoyle Glanegarragh in all seaven Towne lands	Three hundred & Ninetic acres }	Meadow - 012	Mountaine } 203 Barren } Bogg } 024	li s. d. 04 : 13 : 04
			Arrable - 134		
			Pasture - 017		
	Ardynshen Claurnore Cloneblagh Tillevernan Lettbeigg Eskerbroge Tullilocker in all seaven towne lands	Four hundred & tenn acres }	Meadow - 008	Barren } 148 Mountaine } Bogg - } 018	04 : 13 : 04
			Arrable - 120		
			Pasture } 116		
			Coñon }		
	Coremore Baltiny Fernadrum Lisrabel Dunveigen Kilnahiry Tamamlettbron in all seaven towne lands	Three hundred fiftie eight Acres — }	Meadow 005	Barren } 121 Mountaine } Bogg } 028	04 : 13 : 04
			Arrable 110		
			Pasture } 094		
			Coñon }		
	Tulnafoyle Tullively Killgort Froughmore Aichan in all five towne lands	Three hundred Acres }	Meadow 005	Barren } 107 Mountaine } Bogg - } 018	03 : 06 : 08
			Arrable 055		
			Past Coñon 018		
			Past heath 097		
Totall —		1298 Acres	631 — —	667 : — : —	17 : 06 : 08

These lands meates wth ye lands of Kilfadda on ye west and northwards wth the Barrony of Omagh, & on ye south wth the Church Land of Clogher & eastward wth the Parish of Erregall-Keirog, and is most part mountainous/

Parish of Clogher

PROPORCON OF MONTSTEWART

Name of the Proprietor &c	Denominaçõn of land	Number of Acres &c	Land Profitable	Land unprofitable	Crowne rent & rack rent in Anno 1640
Sr Alexander Stewart Knt Scottish Protest Beseidger of Derry	Killaney Mullabeny Prolisk two towne lands & two thirds	Two hundred thirty three acres	Meadow 007 Arrable 050 Pasture 046	Barren Mountaine } 130	<i>li s d</i> Rack Rent 15 : 00 : 00 out of which Crowne Rent 01 : 15 : 06
	Skelga Tony Cavemcark Three towne lands	Two hundred twenty & four Acres	Meadow 006 Arrable 050 Pasture 044	Barren Mountaine } 124	Rack rent 17 : 00 : 00 out of which Crowne rent 02 : 00 : 00
Sr. Williams owne Demeanes	Knocknicarnan Agheisk Aghevill Three towne lands	One hundred Ninetie & one Acres	Meadow - 004 Arrable - 033 Pasture - 037	Barren Mountaine } 117	Crowne rent 02 : 00 : 00
	Aghentarn & Lunges three towne lands	One hundred & thirtie Acres	Meadow - 010 Arrable - 050 Pasture - 030	Bogg - 040	Rack Rent 08 : 00 : 00 out of which Crowne Rent 02 : 00 : 00
	Mullareny Lisnamoyog Donamoyan Shantanog four towne lands	Two hundred fiftie eight Acres	Meadow 010 Arrable 040 Pasture 044	Barren Mountaine } 164	Rack Rent 11 : 00 : 00 out of which Crowne rent 02 : 13 : 04
	Garla Scianshean Drumcoragh three towne lands	One hundred Seaventie six Acres	Meadow 005 Arrable 039 Pasture 042	Mountaine 082 Bogg 008	Rack Rent 06 : 00 : 00 out of which Crowne rent 02 : 00 : 00
	Lossatt Ballinass Caringatt Coall three towne lands & one halfe	Two hundred & fiftie acres	Meadow 007 Arrable 044 Pasture 052	Barren Mountaine } 147	Rack Rent 12 : 00 : 00 out of which Crowne Rent 02 : 06 : 08
	Aghgolagh Murley Capelkeagh two towne lands & one third	Two hundred seaventie six Acres	Meadow - 004 Arrable - 050 Pasture - 061	Barren Mountaine } 161	Rack Rent 14 : 00 : 00 out of wch Crowne rent 01 : 11 : 01

Parish of Clogher

PROPORCON OF MONTSTEWART

Names of the Proprietors &c	Denominatōn of Land	Number of acres	Land Profitable	Land unprofitable	Crowne rent & Rack Rent in Anno 1640
Sr Alexander Stewart Knt Scottish Protest. Beseidger of Derry	Cullonoran Rahoran Macamely two towne lands & one third	One hundred sixty six acres	Meadow - 010 Arrable - 056 Pasture - 080	Bogg - 020	li s d Rack Rent 12 : 00 : 00 Crowne rent 01 : 11 : 01
	Aghenlark Aghendaragh Aghentaen Scribagh Ravanaly four towne lands & one third		Three hundred & tenn acres		Meadow - 010 Arrable - 090 Pasture - 070
Totall of Sr Alexr Stewarts lands of Montstewart		2836 Acres	1701 : — : —	1135 : — : —	

These lands mere wth the Church lands of Clogher on ye south & southeast and northwards wth the lands of Fentenagh & westward they border wth the meetes of the County of Fermanagh, Katherin Lady Stewart hath a Dowry or Joynter out of some of these lands.

MANNOR OF BLISSINGBURNE

Sr Henry Tutchborne Knt English Protestant John McCreery a beseidger of Derry claimeth this freehold in right of his wife	Blissingborne Sr Henrys Castle & Dwelling one towne land	Sixty acres	Meadow 003 Arrable 027 Pasture 010	Bogg - 020	Crowne rent 00 : 13 : 04
	Corcrevie one Towne Land		Sixty acres		
John Birney freeholder beseidger of Derry claimeth this towne	Bellimany one Towne Land	Fiftie eight Acres	Meadow 002 Arrable 018 Pasture 008	Mount } 030 Bogg }	Crowne rent 00 : 13 : 04
	Bellifaddan one towne land	Nynetie six Acres	Meadow 002 Arrable 030 Pasture 024	Mount } 040 Bogg }	Crown rent 00 : 13 : 04
	Gortmore one towne land	Eightie four Acres	Meadow 002 Arrable 012 Pasture 020	Mount } 050 Bogg }	Rack rent 06 : 00 : 00 out of which Crowne rent 00 : 13 : 04
	Rananaly halfe a towne	Fortie six Acres	Meadow 002 Arrable 008 Pasture 016	Mount } 020 Bogg }	Crown rent 00 : 06 : 08
Totall		404 Acres	224 : — : —	180 : — : —	

These lands mere wth the lands of Montstewart on ye east, & east & north east wth the countie of Farmanagh, and south wth the Parish of Aghlurker - - Robert Hall Scottish Protestant claimeth ye freehold of Ballifaddan

Parish of Clogher

CORPORACON LAND

Name of ye proprietor &c	Denominacon of land	Number of Acres &c	Land Profitable	Land unprofitable	Crown rent & Rack rent in Anno 1640
James Ersken Scottish Protestant Beidger of Derry & Mrs. Lettice Ersken widdow English Protest. Life Renter	Slat more one towne land	One hundred & fiftie acres	Meadow - 002 Arrable - 025 Pasture - 010	Mountaine } Barren } 113	Rack Rent 08 : 00 : 00 out of which Crowne rent 00 : 13 : 04
Bryan O'Neile freeholdr beseidger of Derry	Slot Begg one towne land	One hundred & thirtie acres	Meadow - 002 Arrable - 025 Pasture - 010	Barren } Mountaine } 113	Rack rent 03 : 00 : 00 out of which Crowne rent 00 : 13 : 04
	Anagh & Ballagh two halfe towne lands	Fourtie acres	Meadow - 004 Arrable - 030 Pasture - 006	— : — : —	Rack rent 10 : 00 : 00 out of which Crowne rent 00 : 13 : 04
Will More Freeholder single horseman at the Seidge of Derry	Bellimacan one towne land	Three hundred Acres	Meadow 004 Arrable 050 Pasture 020	Barren } Mountaine } 226	Rack Rent 20 : 00 : 00 out of which Crowne rent 00 : 13 : 04
	Tulnegir & Calbeg two Towne lands	Sixty nine Acres	Meadow 006 Arrable 045 Pasture 012	Bogg 006	
Total —		709 acres	251 : — : —	458 : —	

These lands mere wth the Church lands of Clogher on ye east and Westwards wth the lands of Blissingburne, and south on ye mountaines that lye in ye County of Monaghan.

The total Acres in the above Parish is		7502 Acres	4240 : — : —	3262 : — : —	
--	--	------------	--------------	--------------	--

Part of the Parish of Aghalurker

There is onely Eleaven towne lands & one halfe towne belonging to the Barrony of Clogher that lyeth in this pish of Aghalurker, And it is of the Mannor of Blissingborne belonging to Sr Henry Tutchborne Knt. It is bounded on ye South & Southwest with ye rest of the said parish lying in ye County of Fermanagh, & on the east wth ye other lands of ye sd mannor lying in ye parish of Clogher The names of the pticular towne lands are as followeth

Name of the Proprietor &c	Denominaçõn of land	Number of Acres &c	Land Profittable	Land unprofittable	Crowne rent in Anno 1640
Sr. Henry Tutchborne Knt English Protestant	Mullaghmore one Towne land	One hundred Acres	Meadow 004 Arrable 026 Pasture 010	Bogg - 060	<i>li s d</i> 00 : 13 : 04
	Tympany Lisralissey Tirricarrie Coldenan Tytanylan five towne lands	Three hundred & sixteene acres	Meadow 012 Arrable 064 Pasture 075	Mountaine 087 Bogg 076	03 : 06 : 08
	Tatnemeagh Loghermore Aghkincon Collentray Arclay Bracklay in all five towne lands & one halfe	Five hundred sixtie two acres	Meadow 010 Arrable 070 Pasture } 137 Coffon }	Barren mountaine } 305 Bogg - - 040	03 : 13 : 04
Totall —		978 Acres	408 : — : —	570 : — : —	07 : 13 : 04

These lands are mered above in this same page in regard there are noe more lands lying in ye sd pish wth in ye Barrony of Clogher/

Part of ye Parish of Donocavie

Name of the Proprietor &c	Denominacōn of land	Number of Acres &c	Land Profittable	Land Unprofittable	Crowne rent in Anno 1640
Willm Smith Alderman of Dublin & the Lady Ley his wiffe English Protestants	Toghafadda Lisnecrive Edentudrie Lackagh boy four towne land	Two hundred & forty acres	Arrable Pasture 060 060	Barren Mountaine Bogg 090 030	li. s. d. 02 : 13 : 04
	Aghnabrissell Draughton Dongoran Sregagore Killaberrie Dromlaghin Tullarush Seanew in all eight towne lands	Four hundred & thirtie Acres	Meadow Arrable Pasture 024 110 115	Mountaine Bogg 100 081	05 : 06 : 08
	Tonnagh Terenan Mullasillago Corvelley Scrunisk Tatewile Cariglas Corrisesk in all eight towne lands	Five hundred fittie five Acres	Meadow Arrable Pasture 022 120 113	Mountaine Bogg 190 110	05 : 06 : 08
	Tanagh-itragh Skelgagh Killaliss Lagashegall Mullan Druman Ardatiny Stradagor Garvolly Gargrim in all nine towne lands & one third	Five hundred fifty seaven Acres	Meadow Arrable Pasture 034 161 138	Barren Mountaine Bogg 097 124	06 : 04 : 05
Total		1682 Acres	960 : — : —	722 : — : —	19 : 11 : 01

These lands mere wth the lands of Mont Stewart westward, & North and north east ward wth the Church Lands of Donacavy & southward wth ye lands of Killefadda, The sd Part of ye pish Lyeth northward from ye Parish of Clogher & borders along wth the Barrony of Omagh

Church Lands in the Barony of Clogher

PARISH OF CLOGHER

14

CHURCH LANDS BELONGING TO THE SEE OF CLOGHER

Name of the Leasee &c.	Denominatōn of lands	Number of Acres &c	Land pfittable	Land unprofitable	Bp̄ps rent & rack rent in Anno 1640
These three halfe Taitts were ye Bp̄ of Clogher his owne Demeanes now ye Common-wealth	Ballerine Carnhill Lisbeg Tolloghreach in all two Taitts of land	} Seaventie one acres }	Meadow - 006 Arrable - 057 pasture - 006	Bogg — - 02	<i>li s. d</i> Rack rent 04 : 00 : 00
	The Bp̄ his Dwelling house wth his office house & garden		} Three acres of land }		
Total —		74 acres		72 : — : —	2 : — : —
Leasee Lord Barron of Hoth English Protestant	Farnetragh two taitts of Land	} Forty six acres }	Meadow 004 Arrable 032 Pasture 008	Bogg - 02	Bīp̄ps rent 03 : 00 : 00
	Belliguillian Four Taitts of Land		} Four hundred Acres }		
	Shanco three Taitts of land	} One hundred & nineteene acres }		Meadow 008 Arrable 050 Pasture 011	Mountaine 046
	Belliscally two Taitts of land		} Ninety three Acres }	Meadow 005 Arrable 038 Pasture 010	Mountaine 040
	Bellimagowan four taitts of land	} One hundred Acres }		Meadow 006 Arrable 050 Pasture 044	— : — : —
	Lisardall one Taitt of land		} Fifty acres }	Meadow 005 Arrable 035 Pasture 032	Bogg — : — 02
	Aghinclogh one taitt of land	} Forty acres }		Meadow 005 Arrable 032 Pasture 003	— — —
	Lisboy one Taitt of land		Thirty acres	Meadow 005 Arrable 030 pasture 004	Bogg — 01

CHURCH LANDS OF YE SEE OF CLOGHER

Name of the Leasee &c	Denominatōn of land	Number of Acres &c	Land Profittable	Land unprofittable	Bpps rent in Anno 1640	
Lord Barron of Hoth English Protestant	Findermore one Taitt of land	Thirtie acres	Meadow	02	— — —	<i>li s d</i> 01 : 10 : 00
			Arrable	25		
			Pasture	03		
	Mullanloghbegg one taitt of land	Thirtie acres	Meadow	02	Bogg — 02	01 : 10 : 00
			Arrable	25		
			Pasture	01		
	Tullinuart one Taitt of land	Forty acres	Meadow	03	Bogg — 02	01 : 10 : 00
Arrable			30			
Pasture			05			
Farkesly & Avernish two Taitts of land	Seaventie acres	Meadow	06	Bogg — 04	03 : 00 : 00	
		Arrable	40			
		Pasture	02			
Fardross one Taitt of land	Twentie five Acres	Meadow	02	Bogg — 02	01 : 10 : 00	
		Arrable	18			
		Pasture	03			
Tullaghkillam one Taitt of Land	Forty acres	Meadow	01	Bogg 21	01 : 10 : 00	
		Arrable	15			
		Pasture	03			
Glennouse Two Taitts of land	One hundred & fittie acres	Meadow	03	Mountaine 67	03 : 00 : 00	
		Arrable	20			
		Pasture	60			
Total of ye Lord of Hoths		1263 acres	864 : — : —	399 : — : —	40 : — : —	
	<hr/>					
Archebald Hambleton Scottish Protest	Vreagh one Taitt of Land	Forty acres	Meadow	04	— : — : —	01 : 10 : 00
			Arrable	30		
			Pasture	06		
Kilcoran one Taitt of Land	Fortie acres	Meadow	02	Bogg — — 03	01 : 10 : 00	
			Arrable			28
			Pasture			05
Conhill one Taitt of land	Thirtie Acres	Meadow	02	— — —	01 : 10 : 00	
			Arrable			27
			Pasture			01
Total		110 Acres	107 : — : —	003 : — : —	04 : 10 : 00	

CHURCH LAND OF THE SEE OF CLOGHER

Name of the Leasee &c	Denominacōn of land	Number of Acres &c	Land Profittable	Land unprofittable	Bpp Rent in Anno 1640	
Sr. Henry Spotswood Knt. Capt. Mathew Draper & Rich. Palfrey his Assignes English Protestants	Covy four Taitts of land	One hundred Acres	Meadow - 05 Arrable - 60 Pasture - 35	— — —	<i>li s. d.</i> 04 : 00 : 00	
	Lismabochry four taitts of land	One hundred & Fortie acres	Meadow 08 Arrable 64 Pasture 10	Mountaine 58	04 : 00 : 00	
	Ratory four taitts of land	Four score acres	Meadow 10 Arrable 60 Pasture 10	— — —	04 : 00 : 00	
	Kercloyhan Three taitts of land	Ninetie acres	Meadow 06 Arrable 50 Pasture 14	Bogg 20	03 : 00 : 00	
	Frugmore three taitts of land	One hundred Acres	Meadow 03 Arrable 30 Pasture 20	Mountaine 47	03 : 00 : 00	
	Lismore two taitts of land	Four score acres	Meadow 03 Arrable 30 Pasture 03	Mountaine 44	02 : 00 : 00	
	Lismor one taitt of land	Fifteene acres	Meadow 02 Arrable 12	Bogg 01	01 : 00 : 00	
	Also there is 12 Tenemts or mesuages being in the Towne of Clogher belonging to ye taitts of Kercloghan & Rortory wth one milne					
	Total		605 Acres	435 — —	170 : — : —	21 : 00 : 00

The Leases of all ye before menē. ned lands have not come to our view in regard they say they are at Dublin. But wee are informed they cofence in ye yeare 1638, And were all sett for 60 yeares, They ly contiguously together and are bounded on ye east wth the mannor of Favour Royall, And on ye south bordering wth ye County of Monaghan, on ye west wth the Corporacōn lands of Ogher, and towards the north they mere wth ye lands of ye mannor of Mount Stewart.

PARISH OF ERREGOLL-KEIROG

CHURCH LANDS OF YE SEE OF CLOGHER

Name of ye Leasee &c	Denominacon of land	Number of Acres &c	Land Profittable	Land Unprofittable	Bpps rent in Anno 1640
Sr William Parsons Knt English Protestant	Two Kedies one towne land	Four score acres	Meadow - 08	Mountaine 27	<i>li s d</i> 02 10 00
			Arrable - 30	Bogg 10	
			Pasture 05		
	Glenka and Kilgreen one Towne Land	Four score acres	Meadow 05	Mountaine 36	02 10 00
			Arrable 35	Bogg 04	
	Garvogh & Ravogan one towne land	One hundred & fiftie acres	Arrable 10	— — —	02 10 00
			Pasture heath 140		
	Avelyort one towne land	One hundred & twenty acres	Meadow 03	Mountaine & Bogg } 87	02 10 00
			Arrable 30		
	Farrensagart	One hundred acres	Meadow 02	Mountaine } 68	02 : 10 : 00
Arrable 35					
Farrenmenogh one towne land	One hundred acres	Meadow 06	Mountaine 59	02 : 10 : 00	
		Arrable 35			
Tavenadony & Rananalry one towne land					
Total —		630 acres	339 : — : —	291 : — : —	15 : 00 : 00

The lease of the above named lands wee have not seen in regard it is at Dublin, But wee are credibly informed it began in ye yeare 1638 and continueth for sixty yeares

They mere wth the land of Ballenesagart by a brooke on ye east, from thence to Lemontony northwards on ye west wth ye sd Sr Will Parsons land, and on ye south wth ye land of ye mannor of Favour Royall/

PARISH OF DUNOCAVIE

CHURCH LANDS OF YE SEE OF CLOGHER

Name of the Leasee &c	Denominacon of land	Number of Acres &c.	Land Profittable	Land Unprofittable	Bpps rent in Anno 1640.
Lord Barron of Hoth English Protestant	Kilcrewerty Rafragon Drunwhisker Leiska four towne lands	Three hundred & fiftie acres	Meadow - 012	Mountaine & Bogg } 100	<i>ii s d</i> 12 - 00 - 00
			Arrable - 138		
			past heathy- 100		
Total —		350 acres	250 : — : —	100 : — : —	12 : 00 : 00
Alderman Smith of Dublin by his Lady, ye Lady Leigh English Protestant	Rachearan Cummor Feinon Ravarron four towne lands	Two hundred Acres	Meadow 020	Mountaine & Bogg } 050	12 : 00 : 00
			Arrable 120		
			Pasture 010		
Total —		200 Acres	150 : — : —	50 : — : —	12 : 00 : 00

These Lands above menconed are bounded wth Sr William Parsons Lands on ye east, and northwards they border wth ye Barrony of Omagh, & south, & southwest wth ye lands of Fentanagh, The leases of ye sd Lands wee have not seen

PARISH OF CLOGHER

GLEABS IN YE SD PARISH

	Denominacon of land	Number of Acres &c	Land Profittable	Land unprofittable	
Robert Barkely Clerke Scottish Protestant	Tullirin Drumhirk two Towne land	One hundred & twenty acres	Meadow - 03 Arrable - 50 Pasture - 30	Bogg - 37	
	Ballenebeagh & Tolyhyn two towne lands	One hundred & twenty acres	Meadow - 04 Arrable - 30 Pasture - 30	Mountaine & Bogg	56
		240 acres	147 : — : —	93 : — : —	

Gleab Land

PARISH OF ERREGOLL-KEIROG

	Tulnabrak Lisnamanagh Two towne lands	One hundred Acres	Arrable - 60 Meadow - 10 Pasture - 30		
	Grangeagh two towne lands	One hundred Acres	Meadow - 06 Arrable - 80 Pasture - 14		
		200 : Acres	200 : — : —		

Gleab Land

PARISH OF AGHLURKER.

In ye hands of ye Comon- wealth	Raherk & Loghermore one Towne land & a halfe	Ninetie four acres	Meadow - 03 Arrable - 28 Pasture - 23	Mountaine 40	
		94 Acres	54 : — : —	40 : — : —	

Gleab Land

PARISH OF DONOCOVIE

In ye hands of ye Comon- wealth	Dundiven Duenemanagh Two townelands	One hundred Thirtie two Acres	Meadow - 12 Arrable - 60 Pasture heathy } - 60	— : — : —	
		132 Acres	132 : — : —	— : — : —	

M^d Katherin Lady Stewart hath an Ordr to enioy the lands of ye Mannor of Montstewart, mençõned in page ye 10th more at large tell further ordr.

M^d Mrs Lettice Ersken widdow hath her thirds by Order of Court of ye land of ye Mannor of Favor royall as are at large mençõned in page 3d, 4th, 6th & 11th.

Coll Shaddowicke hath challengd a right to ye aforesd mannor as bought by him from Mr Archebald Ersken deceased by a Deed under his hand

There is also one Staple bond of five or six hundred pownds wth ye Lord Claneboyes hath generally on ye sd mannor.

There is also one Mr Anslow who hath a debt of twelve or thirteene hundred pounds upon ye sd lands generally.

There is also ye late Bishop of Cloghers Assignes who hath certain debts on ye sd lands Also one John Hamilton hath one hundred Pownds oweing him out of ye sd lands And also severall other incumbrances there is on ye sd land, wch wee have noe certen knowledge of—

M^d William Carne & his brothers & sisters & ye Widdow Carne hath certen monyes on ye lands of Kilfadda, wch belongs to Mr Cope. Page the 7th.

AN ALPHABETICALL INDEX¹ OF PROTESTANT PROPRIETORS²

Richard Cope Esqr. Page ye 7th.	C	
James Ersken Page ³	E	
Archebald Hambleton Page ye 1 : 2 : 15 Lord Barron of Hoth Page ye 14 : 15 : 18 :	H	
Sr Willm. Parsons Knt Page ye 2 : 8 : 17 :	P	
William Richardson Page ye ⁴	R	
Sr. Alexr Steward Knt. Page ye 9 : 10 : Sr Henry Spotswood Knt. Page ye 16. William Smith of Dublin Alderman Page the 13 : 18	S	
Sr. Henry Tutchborne Knt Page ye 10 : 12	T	All castles Churches & Mills were burnt & demolisht & Continue soe as yet. As for weares, mines, timberwoods, Comons & other things remarkeable there are none in ye sd barrony.

This is a perfect Survey of all the lands wthin the Barrony of Clogher, Taken by us, Dated at London Derry the 8th of March 1654

GEO CARY

TRIS : BERISFORD

WM. DUTTON

MICH : BERESFORD

A true copy

M. J. McENERY

12th July 1907.

¹ Cf. all pages of barony text.

² For Index of Lands, see 445 page of Vol.

³ Page 11.

⁴ Page 3.

THE BARRONY OF OMAGH

in the County of TYRONE

The names of the severall Parishes in yt Barrony hereafter followeth viz^t:

TARMONMAGORKE PARISH

DROMRAGH PARISH

DROMOORE PARISH

KILLSKIRRY PARISH

PART OF MAGHRICROSS PARISH¹

PART OF DONNOGHCAVY PARISH²

PART OF OURNEY PARISH³

TARMONOMONGON PARISH

LONGFEILD PARISH

PART OF ARDSTRAGH PARISH⁴

PART OF CAPPEY PARISH⁵

¹ Remainder of parish in baronies of Lurg & Tirkennedy, Co. Fermanagh.

² Remainder of parish in barony of Clogher, p. 321.

³ Remainder of parish in barony of Strabane, p. 387.

⁴ Remainder of parish in ditto p. 383.

⁵ Remainder of parish in ditto p. 377.

Barony of Omagh Bounded

1

This Barony meareth eastward wth. the Barony of Dungannon, more ptcularly upon ye Balliboe of Monygroy, & from thence wth. a line through the bog of Eskergara in ye sd barony & from ye sd bog to a Ballibo lying southeast called Formes in the sd Barony, & from thence wth. a line to the riv of Owenennis lying southwest, meareing betwixt the Barony of Omagh, & the Barony of Clogher, & from thence to the river of Owenquiggery lying southerly also, & meareing betwixt the sd Barony of Omagh & the pish of Donoghcavy in the barony of Clogher, and from thence to a Balliboe of land called Comer in the sd Barony of Clogher lying southerly also & from thence to the hill of Knockneean in ye pish of Kils Kerry dividing betwixt ye Barony of Omagh & County of Fermanagh, & from thence to the hill of Broher dividing also betwixt ye sd barony & county aforesd. & from thence in a straight line to Monyshrug, upon ye same point also, & from thence to the riv of Kilskirry southwestwardly dividing betwixt the sd Barony & County & from the sd. riv. to Lothers towne in the sd County of Fermanagh westwardly & from thence to the mountaine of Shed in Henry Hassets Esqr his lands, in ye sd. County, & from Shed Northwestwardly to the Mountaine of Dullian,

and Letteree dividing betwixt the sd barony & County also, & from thence to Glansrowne, through a bog dividing betwixt the sd barony & county aforesd. & from thence to Meenydowne, & from thence northwardly to a Balliboe of land called Skragh in the County of Dunagall & from thence to a balliboe of land called Coylogh in ye sd County & northwardly also, and from thence upon the same point to the bog of Larree meering betwixt the sd County of Tyrone & Donagall, & from thence to Balligarrell a quartr of land meereing betwixt the sd Countyes, & from thence northeastwardly in a line to Magherecregan in the Barony of Strabane, & from thence northeastwardly to ye head of Collaghy river meereing betwixt ye Barony of Omagh & the foresd Barony of Strabane & from thence along ye river of Collaghy, & up the riv of Omagh unto the Old Castle of Omagh, ye sd river meereing betwixt ye two aforesd. Baronies, & from thence through a great bog eastwardly to Ballidon & from thence to the aforesd. Balliboe of Monnygroy in the same point & soe closeth the soyle of the sd barony for the most pt mountaine red bog, & shrubby woods, wth very little lands or woods pfttable. —

Parish of Tarmonmagorke

2

This pish boundeth on the west side wth. the riv of Owenquiggery wch joineth wth the pish of Donoghcaragh in ye barony of Clogher, & upon the south side wth ye river of Owenennis, joineing wth ye pish of Errigall Kerog in ye sd Barony of Clogher a balliboe called Alcloghfin joineing by line, from ye south to ye east in ye sd Barrony of Clogher, & from thence by a little brooke ruñing betwixt the above pish, & a Ballibo of land called Formes in the Barony of Clogher, & from thence to a red bog Eskergara on the East side,

joineing wth the Barony of Dunganon & from thence to Monygroy, on ye north east joineing with the sd Barony, & from thence to Sheskenmore & so closeth the soyle of the land mountaine & red bog Through it runeth ye river of Cooleigh wch had formerly a bridge over it, but now not any, there was a village formerly in the middle of it but now wast, & the foundaçon of an old Mannr house & Bawne, wth two Mills belonging to Sr. Wm. Usher./

Name of ye proprietor and his Qualificacōn	Denominaçōn of Lands	Nūmb of Acres by estimacōn ye Country	Land pfittable & the quantity of it	Land unprofitable & wast	
Sr Wm Usher Knt English ptestant	Ranally one Balliboe	Sixty acres of land	Arable 06 Pasture 30	Red bog	24
	Tolliherne one Balliboe	Sixty acres	Arable 10 Pasture 24	Red bog	26
	Lisragh & Kildroy two Balliboes	one hundred & ten acres	Arable 14 pasture 44	red bog	52
	Corbellitaken & Derryvefroy two Balliboes	one hindred & forty acres	Arable 30 pasture 45	red bog	65
	Anagh one Ballibo	fifty acres	Arable 10 pasture 15	Red bog	25
	Roscamey one Ballibo	Sixty three acres	Arable 10 Pasture 30	Red bog	23
	Barragh one Balliboe	Sixty Acres	Arable 14 Pasture 30	red bog	16
	9 Balliboes	443 acres	312 — — —	231 ; —	

PARISH OF TERMONMAGORKE

Name of the Proprietors &c	Denominaçōn of land	Nūmb of Acres	Land pfittable	unprofitable	
Sr. Wm Usher knt English protestant	Rodorgen one Balliboe	Sixty acres	arable 14 mountaine 16 Pasture	red bog	30
	Loghlemly one Balliboe	Sixty acres	Arable 15 Mounť 15 Pasture	red bog	30
	Two Seshoghs of Eskermore	Forty acres	Arable 06 Past. mount 15	red bog	19
	Two Seshoghs of Tattereran	forty acres	Arable 03 Past mount 17	red bog	20
	Croleskeagh one Ballibo	Fifty acres	Arable 10 past mount 15	red bog	25
	Kedargan one Ballibo	Sixty acres	Arable 14 past. mount. 16	red bog	30
	Glenowne one Balliboe	Fifty acres	Arable 010 Past. mount. 020	red bog	20
	Ashuogh one Balliboe	Forty acres	Arable 05 past. mount. 10	red bog	25
	Kilcam one Balliboe	Forty acres	Arable 07 past. mount. 13	red bog	20
	Ballihallaghan one balliboe	Forty five acres.	Arable 06 past. mount. 14	red bog	25
	Bellikill one Balliboe	Thirty acres	Arable 04 past. mount. 11	red bog	15
	Aghengre one Balliboe	Sixty acres	Arable 10 pasture mount 20	red bog	30
	11 Balliboes & 2 Seshoghs	275 acres	286 ; —	289 — —	

Name of ye proprietors &c	Denominatōn of land	Number of Acres	Land pfittable	Land unprofitable	
Sr Wm Usher Kāt English p̄testant	Two Seshoghs of Dirroran	} thirty seven acres }	Arable - 07 past mount - 15	red bog	15
	Bongcrean one Balliboe	} eighty acres }	Arable 15 past. mount 25	red bog	40
	Dirreora one Balliboe	} fifty acres }	Arable 08 past. mount. 16	red bog	26
	Cowlagh one Balliboe	} Sixty acres }	Arable 15 past. mount. 15	red bog	30
	Cowlagh one Quarter	} fifty acres }	Arable 15 past. mount. 20	red bog	15
	Aghnalee one Balliboe	} Sixty acres }	Arable 12 past. mount 18	red bog	30
	Cloghfin one Balliboe	} one hundred & twenty acres }	Arable 30 past. mount 30	red bog	60
	Cavanreagh one Balliboe	sixty acres	Arable 10 past. mount. 20	red bog	30
	Tenergee one Balliboe	} Thirty five acres }	Arable 06 past. mount 09	red bog	20
	Drumlester one Ballibo	} Sixty acres }	Arable 10 Past mount 20	red bog	30
	Ballitrean one Balliboe	} Sixty acres }	Arable 10 Past. mount. 20	red bog	30
	Ramakan one Balliboe	} Sixty acres }	Arable 12 Past. mount. 28	red bog	20
	Dromgosh one Balliboe	} fifty acres }	arable 06 past. mount. 24	red bog	20
Brackagh one Balliboe	} Sixty acres }	arable 10 past. mount. 20	red bog	30	
	13 Balliboes & 2 Seshoghs	842 acres	446 — —	396 — —	

PARISH OF TARMONMAGORKE¹

Name of the proprietor &c	Denominatōn of Land	Numb of Acres &c	Land pfittable	Land unprofitable	Rent as in Ano 1640		
Col Audley Mervyn Engh Protestant besseigr of Derry	Mullaghmore one balliboe	} Sixty acres	arable 12	red bog 18	<i>li s. d.</i> 03 : 13 : 4		
			past. mount. 30				
	Sheskunore one Balliboe	} Sixty Acres	Arable 15	Red bog 20		01 : 06 : 08	
			past. mount. 25				
	Laghtferne one Balliboe	} Fifty Acres	Arable 08	red bog 20			04 : 00 : 00
			past. mount. 22				
	Beagh one Balliboe	} Fifty Acres	Arable 10	red bog 15			
	past. mount. 25						
Legocary one Balliboe	} Seventy acres	Arable 15	red bog 30	05 : 00 : 00			
		past. mount. 25					
Moliogh one Balliboe	} Seventy acres	Arable 15	red bog 30		04 : 10 : 00		
		past. mount. 25					
Tullirush one Balliboe	} forty five Acres	Arable 10	red bog 20			01 : 06 : 00	
		past. mount. 15					
7 Balliboes		405 acres	252 — —				153 — —
The total of ye sd pish	41 Balliboes 1 Seshogh	2365 acres	1296 — —	1069 — —			

The 34 Balliboes & one Cessie belonging to Sr. Wm. Usher Knt meareth on the east wth the Church lands in the sd. parish, on the south meereth wth ye Barony of Clogher, on the west wth. the Church lands of the pish of Drumcagh, on the north wth. the Barony of Strabane. The Crowne rents thereof being a noble a Bailliboe wch. is *li 11 : s.08 : d.10*

The above seven balliboes belonging to Col Audley Mervyn meereth northeast wth. Sr. Wm. Ushers lands in the sd pish, southwest wth. ye Ladie Leighs lands in the Barony of Clogher northwest wth. his owne lands in the pish of Dromragh. The Crowne rent thereof being a noble a Balliboe is *li 2 : s.06 : d.8*

¹ Cf., with present parish of Cloghferny.

Parish of Dromragh

This pish meereth northeast wth. yt pt of the pish of Cappy yt lyeth in the Barony of Omagh & meereth by the river of Omagh agt Galliwelly wch is in the sd pish & barony, & from thence goeth in a line to the south by a red bog to Mullaghmore in ye pish Tarmonmagorke & from thence runneth in a line southwest to Donmore wch lyeth in yt pt of the pish of Donaghyt lyeth in this barony, & from thence in a line to Aghadulladona westward yt lyeth in the pish of Drumvore & from thence runeth in a line to Colteragh in ye pish of Longfield northwestwardly, & from thence goeth in a line full northward to Tollagh

wch is in that pt of ye pish of Cappy yt. lyeth in the Barony of Strabane, & fro thence there goeth a line northeastward along Cullaghy river Scraucroy in the pish of Cappy, & from thence up the river of Omagh & closeth wth ye towneland of Campson

There runeth the riv of Omagh through the sd pish wch hath a stone bridge over it, & there is a mket towne in it called omagh wth the foundaçon of an old Castle, & a tenable fort wch was formly an Abby with the Mannr house of Ballenohaty belonging to Col Audley Mervin as proprietor./

Name of ye proprietor &c	Denominaçon of land	Numb. of Acres &c	Land profittable	Lands unprofittable	Value of all & evy ye lands as in An ^s 1640.
Col Audley Mervin English ptestant Beseigr of Derry	Colboke halfe a Balliboe	} thirty six acres }	Arable 06 Past comon 01	Shrubbywood 06 Red bog 14	<i>li s. d.</i> 1 : 00 : 00
	Turlom one Balliboe	} Sixty Acres }	Arable 20 past. comon 20	Red bog 20	3 : 00 : 00
	Aghelagh one Balliboe	} Sixty acres }	Arable 20 past comon 10	red bog 30	4 : 00 : 00
	Balligoon upper one Ballibo	} seventy acres }	Arable 20 past comon 20	red bog 30	3 : 13 : 4
	Balligoone lower one Balliboe	} Sixty acres }	Arable 25 past comon 25	red bog 10	3 : 13 : 4
	Kiltamnagh one Balliboe	} Sixty acres }	Arable 20 past comon 20	red bog 20	4 : 00 : 00
	Eddergold one Balliboe	} Sixty seven acres }	Arable 20 past comon 30	red bog 27	16 : 00 : 00
	Drumanamarle one Balliboe	} Sixty seven acres }	Arable 10 past. comon 30	red bog 27	03 : 00 : 00
7 Balliboes & $\frac{1}{2}$		490 Acres	306 — —	184 — —	38 : 06 : 08

PARISH OF DROMRAGH

Name of ye Proprietor &c	Denominaçõn of land	Numb of Acres &c.	Land pfit-table	Land un-profittable	Value of all & evy the lands as in anno 1640
Col Audley Mervin English ptestant, beseigr of Derry	Strongcorbodagh one Balliboe	Sixty seven acres	Arable 10 past. mount 40	Red bog 17	li s. d. 02 : 00 : 00
	Tollekeñy one Balliboe	Sixty acres	Arable 15 past heathy 25	red bog 20	02 : 00 : 0
	Ballenohaty one Balliboe	Sixty acres	Arable 15 past. comon 25	red bog 20	03 : 00 : 00
	Mulloghmore one Balliboe	Sixty acres	Arable 15 past heathy 15	red bog 30	05 : 00 : 00
	Rackeragh one Balliboe	Eighty two acres	Arable 12 past heathy 30	red bog 40	04 : 00 : 00
	Crevanbeg one Balliboe	Sixty seven acres	Arable 25 past heathy 25	red bog 17	01 : 00 : 00
	Crevanmore one Balliboe	ninety five acres	Arable 15 past heath 20	red bog 60	02 : 00 : 00
	Mollencoddana one Balliboe	sixty acres	Arable 20 past comon 20	red bog 20	03 : 00 : 00
	Darraghwinny One Ballibo	Sixty acres	Arable 20 pasture } heath } 20	red bog 20	03 : 00 : 00
	Seyodennan one Balliboe	fifty acres	Arable 20 pasture } heath } 20	red bog 1	03 : 00 : 00
	Collenagard one Cessue	twenty five acres	Arable } Pasture } heath, } 10 10	red bog 05	01 : 00 : 00
10 Balliboes 1 Cessue	686 Acres	427 — —	259 — —	29 : 00 : 00	

Name of the proprietor &c	Denominaçōn of land	Numb of Acres &c.	Land pfittable	Land unprofitable	Value as in Añō 1640
Col Audley Mervin English p̄test Beseigr of Dery	Balleykelly one Ballibo	} Sixty five acres	Arable 20	Red bog 15	<i>li s d.</i> 04 : 00 : 00
			Past comon 30		
	Aghnamoile one ballibo	} fifty five acres	Arable 20	Red bog 05	04 : 00 : 00
			Past comon 30		
	Bounmouber Agharegell Mullaghcrosse one Balliboe	} Sixty Acres	Arable 30	Red bog 10	04 : 00 : 00
			Past comon 20		
	Curranbrakan one Balliboe	} Sixty Acres	Arable 30	Red bog 10	05 : 00 : 00
			Past heath 20		
	Mullaghmanagh one Balliboe	} Sixty Acres	Arable 30	Red bog 10	05 : 00 : 00
			Past comon 20		
	Killagauland one Balliboe	} Forty Acres	Arable 20	Red bog 10	06 : 00 : 00
	Pasture 10				
Drumwash one Cessue	} Thirty Acres	Pasture 15	— — — —	01 : 00 : 00	
		Arable 15			
Bogola one Cessue	} Twenty six Acres	Arable 06	Shrubwood 05	01 : 00 : 00	
		Pasture 15			
Lawney one Balliboe	} Sixty acres	Arable 30	Red bog 05	06 : 00 : 00	
		Pasture 25			
Cocronamocke one Balliboe	} Ninety acres	Arable 20	Red bog 40	00 : 13 : 4	
		Past comon 30			
Lohmok one balliboe	} Eighty acres	Arable 20	Red bog 40	00 : 13 : 4	
		Pasture 20			
Coney one Balliboe	} Ninety acres	Arable 25	Red bog 40	00 : 13 : 4	
		Pasture 25			
Reylan one Balliboe	} Eighty acres	Arable 20	Red bog 40	00 : 13 : 4	
		Past comon 20			
11 Balliboes 2 Cessues	} 796 acres	566	— —	230	37 : 3 : 4

Name of ye pprietor &c	Denominaçõn of land	Numb of acres &c.	Land pfitable	Land unprofitable	Value as in Ano 1640
Col Audley Mervin English ptest. Beseigr of Derry	Aghadullagram one Balliboe	one hundred & twenty acres	Arable 15 Past heath 20	Red bog 85	li s. d. 05 : 00 : 00
	Tattysullagh one Balliboe	Ninety five Acres	Arable 15 Pasture 20	Red bog 60	05 ; 00 : 00
	Tattykeale one Balliboe	one hundred & ten acres	Arable 15 Past comon 15	Red bog 80	04 : 00 : 00
	Cloñyboggan one Balliboe	Ninety three acres	Arable 18 Past comon 05	Red bog 70	05 : 00 : 00
	Cavannacagh one Balliboe	one hundred acres	Arable 20 Past comon 20	Red bog 60	01 : 00 : 00
	Corraleagh one balliboe	ninety acres	Arable 10 Past comon 20	Red bog 60	04 ; 00 : 00
	Botery one balliboe	forty acres	Arable 10 Pasture 10	Red bog 20	02 : 00 : 00
	Tomnaghmata one balliboe	fifty acres	Arable 15 Pasture 10	Red bog 25	04 : 00 : 00
	Tamlaght one balliboe	Seventy 5 acres	Arable 15 Pasture 30	Red bog & mount } 30	06 : 00 : 00
	Drumcoñally one Balliboe	forty acres	Arable 25 Pasture 10	Red bog 05	03 : 06 : 08
10 Balliboes	813 acres	318 — —	495 — —	39 : 06 : 08	

These 39 Balliboes and an halfe belong to Colonll Audley Mervin in ye above pish, are bounded northwardly wth. the Barony of Strabane, eastwardly wth. the Churchlands of the sd pish, southwardly with the pish of Donnaghcanagh in the sd. Barony of Omagh, westwardly with the pish of Dromore & northwest wth. the pish of Longfeild. The crowne rents of the above lands being a noble a Balliboe is in all li 13 : s.03 : d.4

Name of ye proprietor &c	Denominaçon of land	Numb of Acres &c	Land pfittable	Land unprofitable	Value as in Ano 1640
Mrs. Elizabeth Humberston Engl ptestant	Tattyskeale two Cessues	} Thirty acres	arable 15	Red bog 05	<i>li s. d.</i> 05 : 00 : 00
			past. comon 10		
	Abby lands	30 acres	25 — —	05 — —	05 : 00 : 00
Mrs. Elizabeth Bromwell & Anne Bromwell Engl ptestants	} Knocknascarnan one Balliboe } Kilmore one Balliboe } Ballitemple one Balliboe	} Seventy acres	Arable 30	Red bog 10	03 : 00 : 00
			Pasture 30		
			Arable 20	Red bog 10	05 : 00 : 00
Past comon 30					
		Sixty acres	Arable 25	— — —	08 : 00 : 00
		Sixty acres	Pasture 35		
	Abby lands 3 } Balliboes	190 Acres	170 — —	20 — —	16 : 00 : 00
Sr Wm Usher knt English ptestant	} Dongra one Balliboe	} sixty five acres	Arable 20	Red bog 15	03 : 13 : 04
			Past. Comon 30		
	One Balliboe	65 acres	50 — —	15 — —	03 : 13 : 04

The two cessues abovesd. are held by Mrs. Humberston by lease from ye Bp of Derry. They meere on the west wth. the Churchlands of this pish, on ye east wth. Sr. Wm. Ushers lands in ye pish of Termonmagorke, southwardly wth Col Mervins lands in ye pish of Dromragh, & North west wth. the pish of Cappy. The crowne rents therof being foure shill six pence p Ann.

The above three Balliboes of Abbyland belong to Mrs. Elizabeth & Anne Bromwell are bounded northwardly by ye pish Cappy in the Barony of Strabane & from thence round wth. Col. Mervin's lands in the above pish of Dromragh The Crowne rents therof being a noble p Ballibo, wch. amounts to *li 01 : s.00 : d.00*

The above Balliboe of Dongra belonging to Sr. Wm Usher is bounded westwardly wth the Church lands of the above pish, southwardly wth. Col Mervins lands in ye sd pish, northwardly wth the pish of Cappy in the Barony of Omagh, & eastwardly wth. ye two Cessus of Tattyskeale. The crowne rent thereof being *s.6 - d.8*

PARISH OF DROMRAGH

Name of the ppietr	Denominaçon of land	Numb of Acres &c	Land pfittable	Land unprofitable	Value as in Ano 1640	
Ferdinando Earle of Huntington English ptestant	Coghage one Balliboe	Forty six Acres	Arable past Comõn	Mount & bog	20	li s. d. 03 : 13 : 04
	Calbok ½ one Balliboe	Forty two acres	Arable past. comõn	Mount & bog	30	01 : 10 : 00
	1 Balliboe & ½	88 acres	38 — —	50 — —		05 : 03 : 04

This Balliboe & an halfe is bounded eastwardly wth. Cõl Mervins lands in ye sd parish, Westwardly wth. ye above Earle his lands in the pish of Longfield, Southwardly wth. Cõl Mervins lands, & northwardly wth. the sd Earles lands. The Crowne rents therof being a noble a Balliboe wch. is s.10 : d.0 p Ann for both.

The total of each ppietors lands in the above pish						
Col Audley Mervin	39 Balliboes & an halfe	2785 Acres	1617 — —	1168 — —		li s. d. 145 : 16 : 8
Mrs. Humberston	2 Sessues	0030 Acres	0025 — —	0005 — —		005 : 00 : 00
Mrs. Elizabeth & Anne Bromwell	3 Balliboes	0190 Acres	0170 — —	0020 — —		016 : 00 : 00
Sr. Willm Usher	1 Balliboe	0065 Acres	0050 — —	0015 — —		003 : 13 : 4
The Earle of Huntington }	1 Balliboe & ½	0088 Acres	0038 — —	0050 — —		005 : 03 : 4
Total estimate of the Temporall lands of this pish of Dromragh being	45 Balliboes & an halfe	3158 Acres	1900 — —	1258 — —		175 · 13 · 4

Parish of Dromore

This pish meereth on ye east wth ye towneland of Tonnagh in yt pt of ye pish of Donnoghcavagh yt lyeth in the Barony of Omagh & soe goeth southward in a line to Knockneean in the pish of Kilskirry in ye barony aforesd, & there runeth from thence westward to Shed in the pish of Templemaghery in ye county of Fermanagh, & from thence goeth a line northward to Aghadullagranna, in ye pish of Dromragh in this

Barony of Omagh, & from thence runeth a lyne eastward to Tattemony in yt pt of ye pish of Donaghcavagh yt. lyeth in the sd. barony & from thence runeth a lyne northward yt closeth wth the towneland of Tonnagh aforesd. out of this sd pish runeth ye river of Gouland wch had formly a bridge over it, but now borne away. There being also a church in ye sd pish wch was ye pish church./

Name of the pprietor &c.	Denominācion of land.	Numb of acres &c.	Land pfittable.	Land unpfttable	Value as in Ano 1640
Cōl. Audley Mervin English ptestant, be-seigr of Derry.	Dromskinny & Kolkill two Balliboes	one hundred & forty acres	Arable 40 past. comon 40	Red bog & mountaine } 60	<i>li s d.</i> 07 : 13 : 4
	Gortroe & Aghawolla two Balliboes	one hundred & fiteene acres	Arable 35 past. mount. 40	Red bog & mount } 40	07 : 13 : 4
	Dromarrat & Lissoneadon one balliboe	ninety acres	Arable 20 past. mount 30	Red bog 40	03 : 13 : 4
	Galwelly & Regloger two Balliboes	one hundred & fifty acres	Arable 60 past. mount. 30	Red bog 60	05 : 13 : 4
	Dirrinagh & Lisnabroker two Balliboes	two hundred acres	Arable 80 Past. comon. 50	Red bog 70	13 : 00 : 00
	Timory & Line two balliboes	two hundred & forty acres	Arable 80 Past heath 60	Red bog 100	16 : 00 : 00
	Magort & Derri-nagon one Balliboe	one hundred & forty acres	Arable 80 past. comon. 60	— — — —	03 : 13 : 4
	Meenegarr two cessus	one hundred & fifty acres	Arable 30 past. mount. 20	Red bog - 100	02 : 09 : 00
	Mollenagogh one balliboe	Sixty acres	Arable 20 Past. comon 10	Red bog. 030	03 : 13 : 4
	13 Balliboes & 2 Cessus	1285 acres	785 — —	300 — —	63 : 09 : 00

PARISH OF DROMORE

Name of ye pproietr &c	Denominaçõn of Land	Numb of Acres &c.	Land pfittable	Land unpfttable	Value as in Ano 1640.
Cõl Audley Mervin Engl Ptestant beieigr of Dery	Oghill one Balliboe	one hundred & twenty acres }	Arable 50 Past. mount 30	Red bog 40	<i>li s. d.</i> 03 : 13 : 4
	Gouland one ballibo	Sixty five acres	Arable 25 Pasture 20	Red bog 20	03 : 00 : 00
	Aghadorra one Balliboe }	Eighty six acres	Arable 46 Past. comõn 10	Red bog 30	03 : 13 : 00
	Esker & Aghasculla 2 balliboes }	one hundred & fifty acres }	Arable 60 Past. comõn 30	Red bog 60	07 : 13 : 00
	Dollahan & Lettree one Balliboe }	Two hundred & twenty acres }	Arable 60 Past. comõn 60	Red bog 100	03 : 13 : 4
	Rakeran beg one Balliboe }	one hundred & five acres }	Arable 40 Pasture 60	Red bog 05	03 : 15 : 00
	Bodony & Waghterard two balliboes }	one hundred & fifty acres }	arable 60 past comõn 30	Red bog 60	9 : 00 : 00
	Gortnagullen & Aghy 1 Balliboe }	one hundred & seventy acres }	Arable 90 Past. heath 40	Red bog 40	06 : 13 : 4
	Mullaghbine & Ceamolán 1 balliboe }	Two hundred & ten acres }	arable 80 Pasture 50	Red bog 80	05 : 00 : 00
	Tatty Cor one Balliboe }	one hundred & ten acres }	Arable 40 Pasture 20	Red bog 50	06 : 00 : 00
	Monnell beg & Gargroome one Balliboe & a halfe }	one hundred & twenty acres }	Arable 40 Pasture 40	Red bog 40	01 : 06 : 3
	Clamderry 2 Cessues }	fifty acres }	Arable 20 Pasture 10	Red bog 20	02 : 00 : 00
	Colletargan 1 Ballibo }	one hundred acres }	Arable 20 Pasture 20	Red bog 60	02 : 16 : 8
	Carnaleagh one Balliboe }	one hundred & ten acres }	Arable 20 Past heath 30	Red bog 60	02 : 16 : 8
	16 Balliboes 1 Cessue }	1806 acres	1101 — —	715 — —	61 : 07 : 00

BARONY OF OMAGH

PARISH OF DROMORE.

Name of ye ppietr &c	Denominaçon of land	Number of Acres &c	Land pfittable	Land unpfttable	Value as in Ano 1640
Cōl Audley Mervin Engl Ptestant beseigr of Derry	Cornamuch ½ a Balliboe	Seventy acres	Arable 20 Pasture 20	Red bog 030	<i>li s. d</i> 01 : 00 : 00
	Drumhirkeban' & Drumhirkerush one Balliboe	Eighty acres	Arable 20 Pasture 20	Red bog 040	02 : 00 : 00
	Corwelly one Balliboe	one hundred & seventy acres	Arable 40 Pasture 30	Red bog & mount } 100	03 : 13 : 4
	Rahanāgh beg & Ballyonan one Balliboe	one hundred & fiftene acres	Arable 65 Past 20	Red bog 030	02 : 06 : 8
	Lettergesh one Balliboe	one hundred & forty acres	Arable 40 Past Comon 40	Red bog 060	02 : 16 : 8
	Aghadulla downa one balliboe	one hundred & ninety acres	Arable 40 Pasture 50	Red bog 100	15 : 00 : 00
	Skelgagh one Balliboe	one hundred acres	Arable 30 Pasture 40	Red bog 030	03 : 00 : 00
Cornamuclogh one balliboe	one hundred & twenty acres	Arable 30 Pasture 50	Red bog 040	00 : 10 : 00	
In all	7 Balliboes 1 Cessue	985 acres	555 — —	430 — —	30 : 06 : 8
Totall of lands belonging to ye sd. Cōl. Mervin in the sd pish.	37 Balliboes 01 Cessue	4076 Acres	2441 — — pfittable	1635 unpfittable	155 : 03 : 8 racke rent

These 37 Balliboes & one cessue are bounded eastwardly wth ye sd Col Mervins lands in the pish of Dromragh, westwardly wth the sd. Mervins lands in ye pish of Kilskirry, northwardly wth ye Earle of Huntingtons lands, & southwardly wth. the sd Mervins lands in the pish of Donnaghcavagh, The Crowne Rents thereof being six shill *li s. d.* eight pence p towne, wch is in all 12 : 06 : 8

PARISH OF DROMORE

Name of ye pprietr &c	Denominaçon of land	Numb of Acres &c	Land pfittable	Land unprofitable	Value as in Ano 1640.
Ferdinando Earle of Huntington Engl ptestant	Groñan one Balliboe	Two hundred & sixty acres	Arable 60 Past mount 50	red bog 150	<i>li s d</i> 12 : 00 : 00
	Shraghduffe one Cessue	fifty six Acres	Arable pasture 06 20	red bog 030	01 : 06 : 08
	Dromsheel one balliboe & ye two Cessues of Dromliske	one hundred thirty & six acres	Arable pasture 16 60	red bog 060	07 : 00 : 00
	3 Balliboes 1 Cessue	452 acres	212 — —	240 — —	20 ; 06 : 8

These three balliboes & one cessue belongint to the sd Earle of Huntington are bounded wth. Cōl. Mervins lands, & wth ye bounds of ye pish.

The totall estimate of evy pprietrs lands in this pish					
Cōl. Audley } Mervin }	37 Balliboes 01 Cessue	4076 Acres	2441 —	1635 —	155 : 03 : 8
The Earle of } Huntington }	03 Balliboes 01 Cessue	0452 Acres	0212 —	0240 — —	020 : 06 : 8
The totall of ye Temporall lands in the above pish	40 Balliboes 02 Cessues	4528 Acres	2653 —	1875 — —	175 - 10 - 4

Kilskirry Parish

The Pish of Kilskirry meereth on ye east wth the County of Fermanagh & ye pish of Pubble upon ye top of Knocknean & ye hill of Brogher & runeth in a line to Monisherney in ye sd County haveing a brooke running to the south from Monisherney to Muddibondevin wch divides betwixt the county of Tyrone & Fermanagh & ye two pishes of Kilskirry & Magherecrosse, from Muddybondevin runeth a brooke to Dromconiske being pt of ye pish of Magherecrosse wch lyeth in the Barony of Omagh. Likewise the sd pish doth meere upon Cabragh to ye west being pt of ye pish of Maghericrosse, from Cabrogh ruñeth a line northwardly to Shed in ye pish of Templemaghery in ye County of Fermanagh, from Shed ruñeth a line northeast to Timory in the pish of Dromore & Barony of Omagh, & from thence

ruñeth a line to ye Logh of Galwelly in ye sd pish, & from thence runeth a line northeast to the pish of Donaghcavagh in the barony of Clogher & from thence ruñeth a line eastwardly to Loghnabromag, beyond Knocknean hill & yt brooke yt runeth out of the sd Logh divideth betwixt the Counties of Tyrone & Fermanagh. The soile of this pish is mountaine & red bog, throughout ye pish runeth the riv of Kilskirry, wch had a bridge ov it but now borne away, ye sd pish had a church & a mill formly in it, also a village called Trellicke at ye north east of the sd pish, wch had a mket & two faires yearely, & the foundaçon of a Mannr house & Bawne, wch is now repairing, it belongeth to Cōl Audley Mervin, The Crowne rents thereof being six shill & eight pence p Balliboe amounts to *li* 4 : *s.* 06 : *d.* 8.

Name of the proprietrs &c	Denominaçon of land	number of Acres &c.	Land pñtable		Land unprofitable		Value as in Ano 1640
Cōl Audley English pstant Beseigr of Derry	Bodony Cosnarin & Derrileagh one Balliboe	Fifty six acres	Arable	09	Red bog	14	<i>li</i> <i>s.</i> <i>d.</i> 09 : 00 : 00
	Grenan, Monygar & Glasmulla one Balliboe	Sixty seven Acres	Past. mount	20	Shrubwood	13	
	Kilnock & Liffer halfe a balliboe	Sixty one Acres	Arable	10	red bog & mountaine	17	06 : 00 : 00
	Cavanamarra Annāgh and Dreadoghill one balliboe	Sixty five acres	past. mount	40	red bog	20	04 : 00 : 00
			Arable	10	red bog	05	07 : 00 : 00
			past. mount & comon	35	shrubwood	15	
4 Balliboes		249 Acres	165	— —	84	— —	26 : 00 : 00

PARISH OF KILSKIRRY

345

PARISH OF KILSKIRRY.

17

Name of the proprietrs &c	Denominacon of Lands	Numb of Acres &c	Lands pfitable	Land unpfitable	Value as in Ano 1640		
Cōl Audley Mervin English ptestant Beseigr of Derry	Derrydreagh & Cordromada one Balliboe	fifty six acres	Arable past. mount	09 20	Barren mount Shrubwood	14 13	<i>li s. d.</i> 05 : 00 : 00
	Trellick, Derrina & Dularge one Balliboe	Seventy five Acres	Arable Past comon	20 15	Shrubwood	40	04 : 00 : 00
	Cornabony, Bellard & Dromardnacrosse one Balliboe	Seventy Acres	Arable past. mount	10 30	Barren mount. red bog	20 10	06 : 00 : 00
	Shanemullagh Leckagh & Crosson one ballibo	Eighty one acres	Arable Past. mount	20 32	red bog	29	03 : 13 : 4
	Kenage Mulla-meene & Derry-cosh one Balliboe	Sixty foure acres	Arable past. mount	15 25	Shrubwood red bog	14 10	03 : 13 : 4
	Magherelogh Tullenankeran & Corraleagh one balliboe	Sixty one Acres	Arable Past. mount	14 27	red bog shrubwood	12 08	07 : 00 : 00
	Strawmagomer Corgariske & Hamkincon one balliboe	Sixty eight acres	Arable past. mount.	13 50	red bog	05	06 : 00 : 00
	Cruse, Drumbinon & Ferny one balliboe	Seventy five acres	Arable past. mount.	15 56	red bog	04	11 : 10 : 00
	Strawlongart Keanyne & Fig-lash one balliboe.	seventy foure Acres	Arable past. comon	14 55	Shaking bog	05	06 : 00 : 00
	Total in the sd pish is	09 Balliboes 04 Balliboes	624 Acres 249 Acres	440 — — 165 — —	184 — — 084 — —	78 : 16 : 8	

These thirteene balliboes in the pish abovesd belonging to Cōl Mervin are meered wth the pish in regard there are not any other lands in the sd pish, save some Church lands yt lyeth westward betweene these lands & the county of Fermanagh.

Soe much of Magherecrosse Parish as Lyeth in this Barony of Omagh

This pt of ye pish meereth on ye East wth Laghterish in ye pish of Kilskirry South on ye top of Roscor wch lyeth in yt pt of ye sd pish yt lyeth in ye county of Fermanagh, & meereth on ye west wth ye townland of Scalan in the sd pish & from thence to the townland of

Strolongart in the pish of Kilskirry & from thence runneth a straight line eastward to Laghterish aforesaid & closeth there. The crowne rents therof being six shillings & eight pence p towne—wch is *li* 01 : *s.* 06 ; *d.* 08

Name of the pprtrs &c.	Denominaçon of Land	Numb of Acres &c	Land pfittable	Land unprofittable	Value as in Ano 1640
Cōl Audley Mervin English Ptestant beseigr of Derry	Duffcabragh Derrylenny & Aghigory one Balliboe	one hundred & fifteene Acres	Arable pasture } 20 comōn } 80	red bog 15	<i>li</i> <i>s.</i> <i>d.</i> 06 : 13 : 04
	Glasdromon Derryroone & Tollenankerin one balliboe	Fifty one Acres	Arable pasture } 11 comon } 35	Red bog 05	03 : 00 00
	Doragh, Tal- levally & Gravagho one Balliboe	Fifty six Acres	Arable past. comon } 13 34	red bog 09	03 : 13 : 4
	Lisnahama Laghterish & Derryvokenān one Balliboe	Sixty five Acres	Arable - 15 meadow - 03 past. mount. 40	red bog 07	03 : 13 : 4
Total in ye sd pt of the pish	4 Balliboes	287 Acres	251 — —	36 — —	17 : 00 : 00

These foure balliboes are meered above, there being not any other land in that pt of Magherecrosse pish in this Barony of Omagh

Soe much of ye pish of Donaghcavagh as lyeth in this Barony of Omagh

This pt of ye pish meereth on the east wth Comer in yt pt of ye sd. pish yt lyeth in ye barony of Clogher, & from thence runeth a line southward to Tatticor in ye pish of Dromore, & from thence runeth a line westward Kilkevanna in the pish of Dromragh in this barony of Omagh

& from thence runeth a line northward to Kiltamnagh in ye foresd. pish & barony, & soe closeth wth a line from thence eastward to Comer aforesaid. The crowne rents thereof being six shillings & eight p towene wch is *li* 4 : *s.* 6 : *d.* 8

Name of ye pprietor &c	Denominaçon of land	Numb of Acres &c	Land ptable	Lands unpfittable	Value as in Ano 1640
Cōl Audley Mervin English ptestant beseigr of Derry	Skreene one ballibo	fifty two acres	Arable - 12 Pasture - 20	Red bog - 20	<i>li</i> s. <i>d.</i> 01 : 05 : 00
	Glennan one balliboe	Sixty three acres	Arable - 18 Pasture - 10	Red bog - 35	01 : 05 : 00
	Tattymolmony one balliboe	ninety acres	Arable - 40 Pasture - 20	Red bog - 30	03 : 00 : 00
	Eadonofogro one balliboe	seventy acres	Arable - 30 Pasture - 20	Red bog - 20	01 : 06 : 8
	Fallagherne one Balliboe	seventy five acres	Arable - 15 Pasture - 20	Red bog - 40	01 : 06 : 8
	Kilmoñahan one Balliboe	forty five acres	Arable - 15 Pasture - 10	Red bog - 20	02 : 00 : 00
	Dromgrane one balliboe	Seventy five acres	Arable - 25 Pasture - 20	Red bog - 30	02 : 00 : 00
	Craney one balliboe	Seventy five acres	Arable - 20 Pasture - 25	Red bog - 30	02 : 00 : 00
	Borranagh one balliboe	one hundred & ten acres	Arable - 20 Pasture - 40	Red bog - 50	03 : 06 : 8
	Attamore one balliboe	eighty acres	Arable - 40 Pasture - 20	Red bog - 20	03 : 06 : 8
	Donemony one balliboe	ninety acres	Arable - 20 Pasture - 40	Red bog - 30	03 : 06 : 8
	Mullivynney one balliboe	ninety acres	Arable - 60 Pasture - 20	Red bog - 10	03 : 06 : 8
	Cavanalage one balliboe	one hundred & ten acres	Arable - 70 Pasture - 20	Red bog - 20	03 : 06 : 8
Total in this pt of the pish	13 Balliboes	1025 Acres	670 — —	355 — —	30 : 16 : 8

Soe much of ye parrish of Ourney as lyeth in ye Barony of Omagh

This pt of ye pish is bounded on the East with a Little brooke downe to Darrage river joineing wth the Townland of Derrycrom in the pish of Ardstra & barony of Strabane & ye Northside from Bouraman to Correglas by a bog & a little brooke leading toward Skeaghoge-enore joineing wth ye towneland of Gortnegresh in ye Barony of Rapho & county of Donegall, & on ye Northside from Skeoge through a bog leading to Moneygall & to Oubermenetamey & on ye west side to Polligarnon, & from thence with a bog & a little brooke leading to ye riv of Darray joineing wth the Two Cessues of Cahandreene, & ye two Cessues of Lisnaclooney in ye pish of Tarmono-

mongan & from Darray river to Morglash, & on the south side from Morglash by a brooke called Rantage dividing betwixt it, & the pish of Ardstragh through a bog dividing betwixt it and Lissaleene & on ye eastside by a little brooke leading to the river of Darrage, & joineing wth. the Abby lands of Ardstragh called Dromnabeigh. There is a Castle wth in this pish & a village called ye castle & Towne of Darrage & a riv ruñing through ye sd pish called ye riv of Darrage. The Village a castle belongeth to the Earle of Huntington as pproprietor. Crowne Rents thereof being six shill & eight p Balliboe is *li 2 : s.08 : d.10*

Name of the pproprietor &c	Denominacon of land	Numb of Acres &c.	Lands pfittable		Land unprofitable		Value as in Ano 1640.
Ferdinando Earle of Huntington English ptest	Castle Goren one Balliboe & two Cessues	Seventy acres	Arable	20	Mount	20	<i>li s d.</i> 22 : 00 : 00
			Past. comon	16	red bog	14	
	Leere & Gunvaghan one balliboe & $\frac{1}{2}$ Gunvaghan $\frac{1}{2}$ a Balliboe	Sixty six acres	Arable	18	mount	16	10 : 11 : 08
			past. heath	24	red bog	08	
	Money one Cessue	twenty six acres	Arable	09	mount &	11	02 : 16 : 08
past. heath			06	red bog			
Durton two cessues	fourteene acres	Arable	04	mount &	07	00 : 16 : 8	
		past. heath	03	red bog			
4 Balliboes & 2 Cessues	Thirtie acres	Arable	10	mount &	12	05 : 00 : 00	
		past. heath	08	red bog			
		206 Acres	118	—	88	41 : 05 : 00	

OURNEY PARISH

21

Name of ye pproprietor &c	Denominacon of land	Numb. of Acres &c.	Land pfittable		land unprofitable		Value as in Ano 1640.
Ferdinando Earle of Huntington Engl ptestant	Cavan one Balliboe	Seventy acres	Arable	20	mount &	28	<i>li s d.</i> 24 : 00 : 00
			Past heath	22	red bog		
	Freeragh & Creeve one Balliboe	forty acres	Arable	12	mount &	15	07 : 00 : 00
			Past. heath	13	red bog		
	Kilrogh & Kilker a two Cessues	Twenty foure acres	Arable	08	mount &	10	03 : 00 : 00
			Past heath	06	red bog		
	2 Balliboes & 2 Cessues	134 Acres	81	—	53	34 : 00 : 00	
Total in ye sd pt of ye Parish is	7 Balliboes & 1 Cessue	340 Acres	199	—	141	75 : 05 : 00	

Parish of Tarmonomongon

22

This pish on the westside meereth wth a bog called Granagh Dayrrage joining wth the cessue of Aghagonwell in ye pish of Carne in ye Barony of Tirhue & County of Donāgall, & on the south side from Granaghdayrrag to ye bog of Shesken-tolelen joining to the cessue of Correleagh in ye pish barony, and county aforesd. & southeast from Shesken-tolelen to Ballelaghdonoran joining on ye pish of Maghery Colmony in ye barony of Lurge in the County of Fermanagh & upon ye east side from thence by a brooke dividing betweene the pish aforesd. & the Church lands

of Longfeild beareing northward to Ughtbrish-darree and east from thence through a red bog to Loghlee & from thence downe to ye mountaine of Eadon a sop¹ & Letercarne in ye pish of Ardstra in the Barony of Omagh & from thence there ruñeth an imaginary line to the bog of Granna aforesd. & soe closeth through this pish, There runeth ye rivs of Morne & Dayrragh There is onely one church in it being ye pish church & a Mill belonging to the Earle of Huntington being sole pprietr The Crowne rents being six shill & eight pence p towne amounts to—*li* 4 : *s.* 11 : *d.* 00

Name of the Proprietr &c	Denominacon of Land	Nūmb of Acres &c	Land pfitable	Land unprofitable	Value as in Ano 1640.		
Ferdinando Earle of Huntington Engl ptestant	Urbalreagh one balliboe	one hundred & fifty acres	Arable	10	mount & red bog	120	
	Aghagowran one balliboe		Past. mount	20			
	Magherneyeragh one ballinoe	Eighty acres	Arable	24	Red bog	032	
	Mullanabrin & Legotankan two Cessues		Past. mount	40			
	Lessolart & Lescopan two cessues	Forty Acres	Arable	24	Shrub wood	004	
	Lesnecl Rooney two cessues		Past. comon	16			
		Sixty acres	Arable	12	Mount red bog	010	
	Past. mount		14				
	Twenty five acres	Arable	24	red bog rocky	012		
		Past. heath	18				
	8 Balliboes	455 acres	Arable	010	mount & red bog	009	
			Past heath	06			
			218	— —	237	— —	28 : 02 : 01

PARISH OF TARMONOMONGON

23

Name of ye Proprietor &c.	Denominacon of Land	Numb of Acres &c.	Lands pfitable	Land unprofitable	Value as in Ano 1640		
Ferdinando Earle of Huntington English ptestant	Letrum one balliboe	Forty acres	Arable	20	Red bog	04	
			Past. mount	16			
	Credaffe one balliboe	Thirty acres	Arable	10	mount red bog	08	
	Eadonreagh one balliboe		past. heath	09			
	Shraghy one balliboe	Fifty acres	Arable	12	red bog rocky	16	
	Kelly one Balliboe		past. mount	15			
	Cahan Bryan two Cessues	Seaventy acres	Arable	06	red bog shrubby	34	
	Past mount		20				
	Forty acres	Forty acres	Arable	15	red bog	09	
			past. mount.	16			
	5 Balliboes & 2 Cessues	270 Acres	Arable	09	mount & red bog	19	
			past. heath	12			
			160	— —	106	— —	29 : 14 : 10
The total Estimate of the sd pish	13 Balliboes	725 acres					
	02 Cessues			378	— —	343	— —

¹ First written *top* in text and altered, as printed, the letter *t* being struck out.

Parish of Longfield

This pish boundeth upon ye west side by ye brooke of Money heere leading to Callaghty brooke wch divides betwixt the pish of Longfeild & the Towne land of Coolaght in the Barony of Lurge County of Fermanagh & from yt brooke dividing betwixt ye pish aforesd. & Tirmuckspird in ye barrony & county aforesd. & from thence upon ye west side of the sd pish by a bog leading to Meenadooan & from thence to Alteredosh, & from thence by a brooke leading to Oughbrish-dacree, & north from thence by a red bog leading to Loghlee, & from thence by a red bog leading towards Oughtskardan, & the brooke of Oghtskardan leadeth to ye riv of Feere wch divideth ye east side of the sd pish from ye barrony of Strabane as far as Boghelton, dividing by a bog leading betwixt Colkeragh & Cloghege

in ye pish of Dromragh, & the south side of ye sd pish is divided by a bog leading to Belleneskelge, & soe leading to Alnagrosse & from thence bounded by ye top of a blacke mountaine leading to Leanan, & from thence by a brooke wch divides between Cornavarra & Corkeskem in ye pish of Dromore & alongst to ye brooke of Straduffe by a brooke leading to Ballenacarraghbane & so by ye same brooke leading to Altnasegert, & from thence on ye west side by a brooke leading to Loghgar, & from thence to Bristallaine bounded by ye top of a Mountaine leading to Meeneheree & soe closeth. There being in ye sd pish one Mill & a castle belonging to ye Earle of Huntington pprietr. The Crowne rents thereof being six shill eight pence p balliboe amounts to *li* 8 : *s.* 4 : *d.* 6

Name of the Propriets &c	Denominaçon of land	Nūmb of Acres &c	Land pfittable	Land unprofitable	Value as in Ano 1640
Ferdinando Earle of Huntington English ptestant	Donaree one Balliboe	} Thirty acres	Arable 10 Past comōn 05	red bog & shrubwood } 15	<i>li</i> s. d 03 : 06 : 00
	Dromskragh one Balliboe		Arable 10 Woods 10	red bog & shrubwood } 10	
	Donwash one balliboe	} Sixty acres	Arable 04 Past comōn 08	red bog & shrub } 48	04 : 01 : 00
	Drumquin one balliboe	} Thirty acres	Arable 08 Past comōn 02	red bog & shrub } 20	03 : 06 : 00
	Mollencolter one cessue	} Ten acres	Arable 01 Pasture comōn } 02	red bog & shrub } 07	01 : 08 : 4
2 Balliboes 2 Cessues	} 174 Acres	67 — —	107 — —	16 - 17 - 4	

PARISH OF LONGFEILD

PARISH OF LONGFEILD

Name of ye proprietor &c	Denominācōn of land	Number of Acres &c	Lands pfittable	Land unprofitable	Value as in Ano 1640
Ferdinando Earle of Huntington Engl ptestant	Tolleard one Cessue	} ten Acres	Arable 04	red bog 04	<i>li s. d</i> 01 : 00 : 00
			past comōn 02		
	Kerreles one Balliboe	} Thirtie Acres	Arable 03	red bog & shrubby wood } 17	02 : 13 : 8
			woods 06		
		past comōn 04			
	Banmcatal one Balliboe	} Forty Acres	Arable 05	red bog 25	02 : 13 : 4
			woods 10		
	Mollaghnevar one balliboe	} Thirty Acres	Arable 04	red bog 18	02 : 13 : 8
			woods 06		
	past. comōn 02				
Kilmore one Balliboe	} Thirty acres	Arable 04	red bog 17	08 : 10 : 00	
		woods 06			
	past comōn 03				
Claraghmore one balliboe	} Forty acres	Arable 08	red bog 24	10 : 00 : 00	
		woods 04			
	Past comōn 04				
Claraghloghen one balliboe	} Thirty six acres	Arable 10	red bog 22	10 : 00 : 00	
		Past comōn 04			
Leughtone balliboe	} Thirty acres	Arable 06	red bog 14	10 : 00 : 00	
		Past comōn 04			
	wood 06				
Colkeragh one balliboe	} Thirty acres	Arable 12	red bog & shrub } 14	03 : 06 : 8	
		Pasture comōn } 04			
8 Balliboes 1 Cessue	} 276 Acres	121 — —	155 — —	51 - 17 - 04	

Name of the propriet &c	Denominaçon of land	Numb of Acres &c	Land pfittable	Land unprofitable	Value as in Ano 1640.
Ferdinando Earle of Huntington Engl Protestant	Drombarly one balliboe	Sixteene Acres	Arable 10	red bog 04	10 : 00 : 00
	Larginwy one balliboe		past. comōn 02	red bog & shrubwood } 14	
	Dromneyne one balliboe	Thirty acres	Arable 10	red bog 01	06 : 00 : 00
	Feddan one Cessue		past. comōn 06		
	Brakagh one Balliboe	Sixteene acres	Arable 08	red bog 01	03 : 00 : 00
	Lunchagh one Balliboe		comōn past 07		
	Carney halfe a balliboe	ten acres	Arable 05	red bog 07	01 : 16 : 00
	Dromnaforta one balliboe		past. comōn 04		
	Seyogollan one balliboe	Twenty Acres	Arable 04	red bog 07	03 : 06 : 00
	Lisnabogaghan one balliboe		past. comōn 06		
	Dooish one Cessue	Thirty Acres	Arable 06	Red bog & shrub } 30	03 : 06 : 08
	Corragh Molcan & Brakagh two cessues		Past. comōn 10		
9 Balliboes & 1 Cessue	Thirty Acres	Arable 06	162 — —	151 — —	65 : 08 : 00
		Sixteene Acres			
	Forty acres	Arable 02	162 — —	151 — —	65 : 08 : 00
		Sixty Acres			
	Arable pfittable wood Past Comōn	08	162 — —	151 — —	65 : 08 : 00
		03			
	Arable Past. comōn	12	162 — —	151 — —	65 : 08 : 00
		06			
	red bog & shrub } 14	10	162 — —	151 — —	65 : 08 : 00
		02			
	red bog & shrub } 30	08	162 — —	151 — —	65 : 08 : 00
		02			
	Red bog & shrub } 46	06	162 — —	151 — —	65 : 08 : 00
		04			
	Red bog & shrub } 46	10	162 — —	151 — —	65 : 08 : 00
		04			
	162 — —	10	162 — —	151 — —	65 : 08 : 00
		10			
	151 — —	10	162 — —	151 — —	65 : 08 : 00
		10			
	65 : 08 : 00	10	162 — —	151 — —	65 : 08 : 00
		10			

PARISH OF LONGFEILD

Name of the proprietor &c	Denominaçon of Land	Numb of Acres &c	Lands pfittable	Land unprofitable	Value as in Ano 1640	
					<i>li s. d</i>	
Ferdinando Earle of Huntington, English Protestant	Laghfrashaghin one cessue	} Twenty acres	Arable 01	} Red bog & shrub	} 10	03 : 00 : 00
	Past comōn 09					
	Collamanagh one balliboe	} Sixty Acres	Arable 08	} Red bog & shrub	} 40	12 : 00 : 0
Past. comōn 12						
	Carragha & Myn-carghagh one Balliboe	} Sixty Acres	Arable 01	} Red bog & shrub	} 48	08 : 00 : 0
			Past. comōn 09			
			Wood 02			
	2 Balliboes & 1 Cessue	} 140 Acres	042 — —	098 — —		23 : 00 : 00
Cōl Audley Mervin English Ptestant beseigr of Derry	Dressoge one Balliboe	} Forty Acres	Arable 06	} red bog & shrub	} 26	04 : 10 : 00
			Past. comōn 08			

This towne meereth wth ye Earle of Huntington's land eastward & with some othe of Cōl Mervins lands west ward.

Total belonging to ye sevall ppietrs in the said pish						
The Earle of Huntington hath	24. Balliboes 02 Cessues	} 913 Acres	392 — —	521 — —		157 : 02 : 8
Cōl Mervin hath onely	01 Balliboe	} 040 Acres	014 — —	026 — —		004 : 10 : 00
Total in ye sd parish	25 Balliboes 02 Cessues	} 953 Acres	406 — —	547 — —		161 : 12 ; 8

Soe much of the pish of Ardstrea as lyeth wthin ye Barrony of Omagh

This pt of ye sd pish meereth on ye east side wth the river of Ferey from thence a bog goeth northward to a brooke called Gronaghney-soderny, wch brooke runeth to ye river of Darragh & divides betwixt the two Baronies of Strabane & Omagh from the River of Darragh that lyeth full north of the sd pish & divides ye churchland of Ballibuney & the sd pish & from thence by a brooke westward called Altnalera dividing betwixt the pish of Aurney & the sd pish & from thence full west by a brooke

called Granatammatana & from thence by a Gutter dividing betwixt the sd pish southwestward & the towneland of Killen in the pish of Tarmonomongan & from thence full southward by the same gutter to ye Mountaine betwixt the parish of Ardsra & Longfeild and from thence eastward by a brooke to the aforesaid river of Ferer & soe closeth. The crowne rent of each Balliboe being six shillings eight pence is ---
li s. d.
 2 : 04 : 8

Name of ye pprietor &c	Denominaçon of Land	Numb of Acres &c	Land pfittable	Land unprofitable	Value as in Ano 1640
Ferdinando Earle of Huntington English Protestant	Listeene one balliboe & two cessues	Sixty acres of land	Arable - 20 Past. comōn 24	Red bog & shrub } 16	<i>li s. d.</i> 04 : 03 : 4
	Ardbarran one Balliboe	Sixty acres	Arable 12 Past. comōn 18	Red bog & shrub } 30	16 : 00 : 00
	Molletreslan one balliboe	Seventy acres	Arable 40 Past. comōn 20	Red bog & shrub } 10	16 : 00 : 00
	Coolecranaght one balliboe	Sixty acres	Arable 40 Past. comōn 12	Red bog 08	03 : 16 : 00
	Mulleduffe & Seafin one balliboe	Sixty Acres	Arable 30 Past. comōn 28	Red bog 02	04 : 01 : 00
	Garvetagh one balliboe	Sixty Acres	Arable 16	Shrubby & bog } 44	12 : 00 : 00
	6 Balliboes & 2 Cessues	370 Acres	260 — —	110 — —	56 : 00 : 4
Lt. Col Newbrugh Engl ptestant	Abbeyland Dromanabrig one balliboe	sixty acres	arable 12 past. heath. 08	mount & bog } - 40	10 : 00 : 00 crowne rent 00 : 00 : 08
Total estimate of ye sd pish of yetemporall lands therin in the sd Barony	7 balliboes & 2 Cessues	430 Acres	280 — —	150 — —	66 : 00 : 04

Soe much of ye pish of Cappy as lyeth in the Barony of Omagh

This pt of ye pish meereth on the north wth. Lisnamalloght in yt pt. of ye above pish yt lyeth in the Barony of Strabane, & goeth in a line by the river of Caman to the East to Pollerbondarragh wch. lyeth in the foresd pish & barrony, & from thence runeth a line south-

ward to Cloghan being in the pish & barony aforesd, & from thence a line goeth westward to Tattikeale in the pish of Dromragh in the Barony of Omagh, & from thence goeth a line northwest & closeth wth. the east at Lisnamallaght, There runeth the river of Cañon through ye sd pish.

Name of ye pprietr &c	Denominaçon of land	Nuñb of acres &c	Land pñtable	Land unpñtable	Value as in Ano 1654		
Cõl Audley Mervin English Protestant	Galwelly $\frac{1}{4}$ a Balliboe	} Thirty Acres	Arable	06	Red bog	10	li s. d. 1 : 10 : 00
			Pasture	14			
	halfe a balliboe	30 Acres	20 — —	10 — —	1 : 10 : 00		

This halfe Balliboe is bounded Northerly wth the two cessues of Tattikeale belonging to Mrs. Humberston in ye pish of Dromragh eastwardly wth. Sr. Wm. Ushers lands in ye pish of Tarmonmagorke, west and south wth ye sd Cõl Mervines, in ye pish of Dromragh. The Crowne rent - 03s. - 4d.

Sr. Wm. Usher knt. English Protestant	Cornacaman one Balliboe	Forty Acres	Arable	06	red bog	20	01 : 10 : 00
	Liscoppan one cessue	} Thirty acres	Arable	03	red bog	15	01 : 00 : 00
	Ramakan one balliboe		Forty acres	Pasture	12		
	2 Balliboes & 1 Cessue	110 Acres	Arable Past	04 20	Red bog	16	01 : 00 : 20
			59 — —		51 — —		4 - 0 - 00

The aforesd two Balliboes & one cessue are bounded on ye east side wth. the church lands of Donaghaneagh in ye pish of Tarmonmagorke, on the west side wth. the two cessues of Tattikeale in the pish of Dromragh, on ye north wth ye church lands in ye pish of Termonmagorke. The Crowne rent therof being six shill & eight pence p Balliboes is 15s. - 6d.

The whole crowne rents of this Barony is

4 : 08 : 00

Name of ye pprietr &c	Denominaçon of land	Numb of Acres &c	Land pfittable	Land unpfit-able	Value as in Ano 1640.
Cōl Audley Mervin Engl Protestant	Campsey one Balliboe	Sixty Acres	Arable 20 Pasture 30	Red bog 10	<i>li s. d.</i> 05 : 00 : 00
	1 Balliboe		50 — —	10 — —	5 : 00 : 00

The foresd. Balliboe meereth north & east wth. the pish of Cappy in the Barony of Strabane, South wth Mrs Humberston's land in the pish of Dromreagh & west wth. ye riv of Omagh. Crowne rent being *s. d.* 6 - 8

Mrs. Elizabeth Humberston Engl ptestant	Cravana one Balliboe	Seventy acres	Arable 15 Pasture 40	Red bog 15	6 : 00 : 00
Abby land	1 Balliboe	70 Acres	55 — —	15 — —	6 : 00 : 00

The aforesd. Balliboe of Cravana meereth northwardly wth the above towne of Campson, west wth the riv of omagh & south wth ye lands following.—
Crowne rent thereof p ann being six shill & eight pence./

Mrs. Elizabeth Bromwell Engl ptestant	Aghagalan one Balliboe	fifty Acres	Arable 06 Pasture 24	Red bog 20	04 : 00 : 00
	Lissen one Cessue	twenty acres	Arable 05 Past. 10	Red bog 05	01 : 00 : 00
	Eadon Derry one Balliboe	Seventy acres	Arable 15 Pasture 35	Red bog 20	06 : 00 : 00
	Gratagho one Balliboe		Arable 08 Past 21	Red bog 21	04 : 00 : 00
	Ervally one balliboe	Sixty Acres	Arable 07 Pasture 13	Red bog 40	03 : 10 : 00
	Rosossana one Balliboe	Sixty five acres	Arable 12 Pasture 30	Red bog 23	05 : 00 : 00
		5 Balliboes 1 Cessue	315 Acres	186 — —	129 — —

These 5 balliboes & one cessue meere northwardly wth the barony of Strabane, Eastwardly wth Sr. Wm Ushers lands in ye pish of Termonmagorke, Southerly wth Col Mervins lands in the pish of Dromragh westwardly wth ye aforesaid Cravanny, Crowne rent a noble p Balliboe p Ann is *li 1 : s. 17 : d. 10*

Total lands in the sd Parish. Col. Mervin hath	2 Balliboes	90 Acres	70 — —	20 : — —	6 : 10 : 00
Mrs Humber- ton & Mrs Bromwell	7 Balliboes	385 acres	241 — —	144 — —	29 : 10 : 00
Sr. Wm. Usher hath	2 balliboes & 1 Cessue	110 acres	059 — —	051 — —	04 : 00 : 00
IN ALL	11 Balliboes 1 Cessue	585 Acres	370 — —	215 — —	40 : 00 : 00

THE TOTAL ESTIMATE OF THE TEMPORAL LANDS IN THIS BARONY OF OMAGH LYING IN YE SEVALL PISHES FOLLOWING.¹

Name of the proprietors &c		Balliboes	Cess	Acres				<i>li s. d.</i>
Sr. Wm Usher & Cōl Audley Mervin	Termonmagorke pish	41	01	2365	1306	1059		148 : 16 : 00
Cōl Audley Mervin Mrs Elizabeth Humberston ye Earle of Hunting- ton & Sr. Wm. Usher	Dromragh pish	45	01	3146	1932	1214		175 : 13 : 4
Cōl Audley Mervin & ye Earle of Huntington	Dromore pish	44	02	5061	2996	2065		185 : 09 : 11
Cōl Audley Mervin	Kilkirry pish	13	00	0873	0604	0269		078 : 16 : 8
Cōl Audley Mervin	Magherecrosse pish	04	00	0287	0251	0036		017 : 00 : 00
Col Audley Mervin	Donaghcava pish	13	00	1025	0670	0355		030 : 16 : 8
Ferdinando Earle of Huntington	Ourney pish	07	01	0340	0199	0141		075 : 05 : 00
Ferdinando Earle of Huntington	Tarmonomongon pish	13	02	0725	0378	0345		057 : 16 : 11
Ferdinando Earle of Huntington	Longfield pish	25	02	0953	0406	0547		101 : 12 : 00
Ferdinando Earle of Huntington & Lt Cōl Thos Newburgh	Ardstra pish	07	02	0430	0280	0150		066 : 00 : 4
Cōl Audley Mervin Sr. Wm. Usher, Mrs. Elizabeth Bromwell & Mrs Elizabeth Humberston	Cappy pish	11	01	0585	0370	0215		040 : 00 : 00
The tot ^l Estimate of ye Barony	11 pishes	227 Balliboes		15790 acres	9394	6396		977 : 06 : 10

¹ The three last columns refer to, respectively, profitable land, unprofitable, and the value in 1640.

INDEX¹

ENGLISH PROTESTANT PROPRIETRS NAMES.

B

Elizabeth Bromwell Folio. 10. 30.

H

Ferdinando Earle of Huntington Fol. 11, 15, 20, 21, 22, 23, 24, 25, 26, 27, 28.

Mrs. Elizabeth Humberston Fol. 10. 30.

M

Col Audley Mervin Fol. 5, 6, 7, 8, 9, 12, 13, 14, 16, 17, 18, 19, 27, 29, 30

N.

Lieut Col Thomas Newburgh fol 28

U

Sr. Wm. Usher Knt fol. 2, 3, 4, 10, 29.

¹ For Index of Lands, see page 447 of Vol.

Church Lands in ye said Barony of Omagh

CHURCH LANDS IN YE PISH OF TARMONMAGORKE.

32

The Church lands of this pish meereth on the East wth Tandergee in the pish & Barony aforesd, & soe runeth to Dromlester, one a line in the sd pish & barony, & from ye south to Mullaghslimey in a line westward, being one of the Gleabes in ye sd pish & from thence goeth

in a line to the North to Glansamwes in the pish of Bodony in ye barony of Strabane & from thence goeth northwestward to Killocan in the Barony of Dungannon & from thence closeth in a line to the East at Tanderagee.

Name of the Lessee & his qualificacon	Denominaçon of land	Numb of Acres by Estimaton	Lands pfittable & ye quantity of it.	Land unpfittable & wast	Value of all & eVy ye pmisses as in Ano 1641
Jon Geeves } English } Protestant }	Gortfin one Balliboe }	Thirty nine acres	Arable - 06 Mount } Past } - 10	red bog - 23	<i>li s. d.</i> 02 : 00 : 00
	Tattikeele one Balliboe }	Fifty eight acres	Arable - 14 mount. past. 18	red bog - 26	02 : 00 : 00
	Tyrrooney one Balliboe }	Forty four acres	Arable - 10 mount. past. 15	Red bog - 19	02 : 00 : 00
	Dowinish one Balliboe }	Thirty six acres	Arable - 06 Pasture - 10	Red bog - 20	02 : 00 : 00
	Sloggan one Balliboe }	Thirty two acres	Arable - 04 Past. - 12	Red bog - 16	02 : 00 : 00
	Dremoge one Balliboe }	Forty acres	Arable - 08 Pasture - 12	Red bog - 20	02 : 00 : 00
	Sultan one Balliboe }	Fifty three acres	Arable - 03 Pasture 10	Red bog - 40	02 : 00 : 00
	Aghmarny one Balliboe }	Fifty one acres	Arable - 06 Pasture - 15	Red bog - 30	02 : 00 : 00
	Craggan one Balliboe }	Fifty one acres	Arable - 05 Past. - 16	Red bog - 30	02 : 00 : 00
	Mollan one Balliboe }	Forty one acres	Arable - 06 Pasture - 23	Red bog - 12	02 : 00 : 00
	Carrigeston one Balliboe }	Thirty four acres	Arable - 03 Pasture - 10	Red Bog - 21	02 : 00 : 00
11 Balliboes	479 Acres	222 —	257 —	22 : 00 : 00	

TARMONMAGORKE PARISH

Name of ye Lessee &c	Denominaçon of Land	Numb of Acres &c.	Land pfit- table	Land unprofitable	Value as in Ano 1641.
John Geeves Engl ptest	Aghnacragan one Balliboe	Thirty nine acres	Arable 05	Red bog 24	<i>li s. d.</i> 02 : 00 : 00
	Pasture 10				
	Lohmakrowg ¹ one Balliboe	Thirty one acres	Arable 02	Red bog 21	02 : 00 : 00
	Pasture 08				
	Kellon one Balliboe	Thirty eight acres	Arable 02	Red bog 30	02 : 00 : 00
	Pasture 06				
Carrimore one Balliboe	Forty one acres	Arable 06	Red bog 23	02 : 00 : 00	
Pasture 12					
Aghnagogan one Balliboe	Thirty two acres	Arable 07	Red bog 13	02 : 00 : 00	
Pasture 12					
in all	5 Balliboes	181 Acres	70 — —	111 — —	10 : 00 : 00

The lands above & ye leafe going before, were set by Lease from ye Ld. Primate of Ardmagh unto the sd John Geeves, but of ye Comēcent of ye lease we know not but are informed there is forty yeares yet in being.

The Lord of Hoth English Protestant	The Church Lands of Donoghonee, being two balliboes & one Cessue.	One hundred } twenty three } Acres	Arable 30 Pasture 45	Red bog 48	4 : 13 : 4
	2 Balliboes } 1 Cessue }	123 acres	75 — —	48 — —	4 : 13 : 4

These Lands are meered round about wth. Sr. Wm Ushers lands in ye foresd. pish & Barony, & are held by lease from the Bp of Clogher but of the time of comencement & continuance wee cañot learne

	Clogherny one Balliboe	Fifty acres	Arable - 04	Red bog } & rocky } 30	02 : 00 : 00
	Clogherny - temple one cessue		Thirty acres		
			Arable - 04	Red bog } 16	01 : 00 : 00
			Pasture 10		
	1 Balliboe } 1 Cessue }	80 Acres	34 — —	46 — —	03 : 00 : 00

These lands meere wth Sr. Wm Ushers Land, & are not claimed by any, neither can wee learne to whom ye Bp of Clogher set them unto.

The total of Church Land in the sd pish	19 Balliboes } 2 Cessues }	857 Acres	411 — —	446 — —	39 : 13 : 4
The Incumbt for the time being	Aldroman & Mollagh Shymey two balliboes	one hundred & } twenty acres }	Arable 16 Pasture 44	Red bog 60	08 : 00 : 00

These lands meere westward wth ye Church lands of Donoghonee abovesd. northerly on the Barony of Strabane, & Southerly on Sr. Wm. Ushers lands.

¹ The letter *w* is underlined in text,

DROMRAGH PARISH

Name of ye Leassee &c	Denominoēcn of Land	Numb of Acres &c.	Land pfittable	Land unprofitable	Value as in Anno 1640.
Mrs. Elizabeth Bromwell Anne Bromwell & Jane Bromwell English ptests	Avagh one Balliboe	} Forty Acres	Arable 10	red bog 10	li s. d. 01 : 17 : 00
			Past. comon 20		
	Frughmore one Ballibo	} Fifty Acres	Arable 15	red bog 10	01 : 17 : 00
			Past. 25		
	Kiltoile one Balliboe	} Thirty Acres	Arable 20	red bog 05	01 : 17 : 00
			Past. 05		
	Dron one Ballibo	} Sixty Acres	Arable 20	red bog 10	01 : 17 : 00
			Past. comōn 30		
	Liscraggan one balliboe	} Fifty five acres	Arable 25	red bog 10	01 : 17 : 00
			Past. 20		
	Ballentemple one Ballibo	} Sixty acres	Arable 30	red bog 10	01 : 17 : 00
			Past. 20		
	Derrylarke one Balliboe	} Fifty acres	Arable 20	red bog 10	01 : 17 : 00
			Past. 20		
Rylaghduffe one Balliboe	} Forty acres	Arable 15	Red bog 10	01 : 17 : 00	
		Past. heathy 15			
Dromnashanlis one ballibo	} Forty acres	Arable 20	Red bog & mount } 05	01 : 17 : 00	
		Past. comōn 15			
Tallagh one balliboe	} Fifty acres	Arable 20	Red bog 10	01 : 17 : 00	
		Past. comon 20			
Aghiore one balliboe	} Sixty acres	Arable 30	Red bog 10	01 : 17 : 00	
		Past. 20			
Beagh one balliboe	} Sixty Acres	Arable 20	Red bog 10	01 : 17 : 00	
		Past. 30			
Reflen one Balliboe	} Forty Acres	Arable 25	Red bog 05	01 : 17 : 00	
		Pasture 10			
Lessan one Ballibo	} Sixty Acres	Arable 30	Red bog 10	01 : 17 : 00	
		Pasture 20			
		14 Balliboes	695 Acres	570 — —	25 : 18 : 00

These lands are held by ye above Gentlewomen by lease from ye Bp of Dery for sixty yeares comencing the last of July 1637, & these lands & the lands in the adjacent leafe being the whole Church land in ditto pish meereth eastwardly & northwardly upon Sr. Wm Ushers lands west north west & full south upon Col Audley Mervins lands, haveing the pish church on these lands.

DROMRAGH PARISH

Name of ye Leasee &c.	Denominaçon of Land	Numb. of Acres &c.	Land pfittable	Land unpfittable	Value as in Ano 1640.
Mr. Wm. Latham Engl ptestt	Collaghy church lands being foure balliboes	Two hundred & eighty acres }	Arable 60 Past. comon 180 Meadow 020	Red bog 20	<i>li s. d.</i> 16 : 00 : 00
	4 Balliboes	280 Acres	260 — —	20 — —	16 : 00 : 00

Theses lands are held by ye sd Latham from the Bp of Derry by lease for sixty yeares comenceing in the yeare one thousand six hundred thirty & seven, they meere northerly wth ye Barony of Strabane east & south wth. Colonll Mervins lands & West wth the Earle of Huntington's lands.

The total of ye Church lands in ye above pish	18 Balliboes	975 acres	830 — —	145 — —	41 : 18 : 00
The Incumbent for ye time being	Tattereagh one Balliboe }	Sixty acres	Arable 30 Past 20	Red bog 10	06 : 00 : 00
	Dounnin one Balliboe }	fifty acres	Arable 20 Past. comon. 20	Red bog 10	04 : 00 : 00
	2 Balliboes	110 acres	90 — —	20 — —	10 : 00 : 00

Dromore Parish

All these church lands in this pish meere round wth Cōl Mervins lands in the sd¹
The pish church doth stand on these lands.

Name of the Leasee &c	Denominacon of Land	Numb of Acres &c.	Land pfitable	Land unpfttable	Value as in Ano 1641.
Mr. Archibald Hamilton	Mollenacrosse one Balliboe	Seventy acres	Arable 20	red bog 20	l ^v s. d. 02 : 00 : 00
	Shane Mullagh one balliboe		Past. 30		
	Dromconnes one balliboe	ninety two acres	Arable 42	red bog 08	02 : 00 : 00
	Kildrum one balliboe		Pasture 42		
	Eddergold one balliboe	one hundred acres	Arable 20	— — —	02 : 00 : 00
	Craney one balliboe		Pasture 80		
		fifty five acres	Arable 20	red bog 20	02 : 00 : 00
		Seventy acres	Pasture 15		
		Eighty five acres	Arable 30	red bog 20	02 : 00 : 00
		Pasture 20			
		Arable 25	red bog 30	02 : 00 : 00	
		Pasture 30			
	6 Balliboes	472 Acres	374 — —	98 — —	12 : 00 : 00

These lands are hald by the sd Hamilton from the Bp of Clogher during his wife's naturall life, they joine wth the Lord of Hoth's land following & are bounded as above wth Col Mervin's.

The Lord of Hoth English ptestant	Shaneferagh Crosleagh & Tollenahone one balliboe	Eighty acres	Arable 20	Red bog 20	02 : 00 : 00
			past 40		
	Rosky one Ballibo	ninety acres	Arable 25	Red bog 20	02 : 00 : 00
			pasture 45		
	2 Balliboes	170 Acres	130 — —	40 — —	04 : 00 : 00

These were held by ye sd Ld. from the Bp of Clogher, but the lease, but the lease altogethr are unknowne to us. They are bounded as the lands above.

The total church land in ye sd pish	8 Balliboes	642 Acres	504 — —	138 — —	16 : 00 : 00
The Incumbent for the time being	Cay & Dromde two balliboes	one hundred sixty five acres	Arable 65 Pasture 50	Red bog & Mount. } 50	14 : 00 : 00
	2 Balliboes	165 Acres	115 — —	50 — —	14 : 00 : 00

These Gleabs meere eastwardly wth Col Mervins lands, westward wth ye Churchlands of the sd pish & North & south wth Cōl Mervin's lands.

¹ *Quaere*, parish & barony.

Kilskirry Parish

These lands meere eastwardly & northeast wth. Col Mervins lands in the Barony of Omagh, southwardly & southwestwardly wth the County of Fermanagh westwardly wth that pt of the pish

of Magherecrosse in ye Barony of Omagh & northwardly wth. Col Mervins lands in ye above pish.

Name of ye Leasee &c	Denominaçon of lands	Numb of acres	Land pfittable	Land unprofittable	Value as in Ano 1640
The Ld of Hoth Engl ptest	Aghnalurge Lesky & Corkill one Balliboe	one hundred & forty acres	Arable past. 30 30	Red bog & mount } 90	<i>li s. d.</i> 03 : 00 : 00
	Glasmullagh Shanemullagh & Carroraghanon one balliboe	eighty acres	Arable Pasture 20 20	Red bog & mountaine } 40	03 : 00 : 00
	Crosdonegon Crabbagh & Mollenagorka one balliboe	seventy acres	Arable Past. 20 20	Red bog & mount. } 30	03 : 00 : 00
	Reylagh & Dromrane one balliboe	sixty acres	Arable Pasture 15 15	Red bog 30	03 : 00 : 00
The total church lands in ye sd pish	4 Balliboes	350 Acres	160 — —	190 — —	12 : 00 : 00

These lands are held by the sd Ld from the See of Clogher, but ye lease wee have not seene & therefore canot say anything touching & time &c.

The Incumbent for the time being at prsent Mr. Andrew Hamilton Clerke English ptest	Derralan Reshloney & Effernan one balliboe	Sixty one acres	Arable Past. 15 25	Red bog & mount } 21	05 : 00 : 00
	Glankeragh Goland & Kilbonok one balliboe	Eighty acres	Arable Pasture 20 30	Red bog & mount. } 30	06 : 00 : 00
	2 Balliboes	141 acres	90 — —	51 — —	11 : 00 : 00

Part of of ye Parish of Maghericrosse

The Church lands in this pt of ye pish meere southeast & south with the Lord Ffolliots lands in the County of Fermanagh, southwest with Sr. Gerrard Louthers lands in the sd County, north-

west with Henry Hasset Esqr. his lands in ye sd. County, northerly with Col Mervin's lands in the pish of Kilskirry, & eastwardly with the Church land in the sd pish.

Name of ye Leasee &c	Denominaçon of Land	Numb of Acres &c	Land pfitable	Land unprofitable	Value as in Ano 1640.		
Mr. Andrew Hamilton Clerke Scottish Protestant	Brakaghmore one balliboe	} fifty three acres	Arable	09	Red bog	04	<i>li s. d.</i> 01 : 10 : 00
			Past. comōn	40			
	Drumore one balliboe	} sixty one acres	Arable	10	Red bog	10	01 : 10 : 00
			meadow	01			
	Dromkelly one balliboe	} fifty nine acres	pasture comōn	40	Red bog	07	01 : 10 : 00
			Arable	12			
	Dromsañes one balliboe	} seventy eight acres	past. comōn	40	Red bog & mount	} 26	01 : 10 : 00
			Arable	12			
	Derymakavana one balliboe	} fifty eight acres	Past.	40	Red bog	06	01 : 10 : 00
			Arable	12			
	Rylagh one balliboe	} eighty five acres	Past.	40	Red bog	18	01 : 10 : 00
			Arable	15			
Balligorton one balliboe	} fifty six acres	Pasture	50	Shrubby	02	01 : 10 : 00	
		Arable	09				
Ballibraçan one balliboe	} fifty nine acres	Pasture	40	Red bog	07	01 : 10 : 00	
		Arable	10				
Clountomory one balliboe	} sixty eight acres	Pasture	40	Red bog & shrub	} 09	01 : 10 : 00	
		Arable	11				
			Pasture	40	Red bog & Mountaine	} 17	01 : 10 : 00
			Arable	11			
9 Balliboes		577 Acres	471 — —	106 — —	13 : 10 : 00		

PART OF YE PARISH OF MAGHERICROSSE.

Name of the Leasees &c	Denominaçon of Land	Numb of Acres &c.	Land pfitable	Land unprofitable	Value as in Ano 1640.		
Mr. Andrew Hamilton Clerke Scottish Protestant	Dromherfe one balliboe	} Sixty nine acres	Arable	11	Red bog	18	<i>li s. d.</i> 01 : 10 : 00
			Pasture Comōn	40			
	Glasmallagh one balliboe	} Sixty two acres	Arable	09	Red bog	10	01 : 10 : 00
		Past. Comōn	43				
	Derrinagha one balliboe	} Seventy six acres	Arable	12	Red bog	19	01 : 10 : 00
			Pasture	45			
3 Balliboes		207 Acres	160 — —	47 — —	04 : 10 : 00		
The Total Church land in the sd part of the pish	12 Balliboes	784 Acres	631 — —	153 — —	18 : 00 : 00		

The sd Hamilton held these lands from the Bp of Raphoe by lease comencing the 10th of July 1637 for the tearme of sixty yeares, & confirmed by Act of Parliament.

Part of the Parish of Ourney

4

The Church lands in this pt of ye pish boundeth on the east wth Donneyourne in the pish of Ardshragh & Barony of Strabane, on the north wth Corrickglas in the sd Barony on the west side wth ye river of Dorrage in this Barony of Omagh,

& south wth. Gartattagh in ye pish of Ardsra in ye sd Barony.

The church of ye sd pish is built upon the said Lands.

Name of the Lessee &c.	Denominaçon of land	Numb of Acres &c.	Land Profittable	Land unprofittable	Value as in Ano 1640.
Lt Cōl Thos. Newburgh English Protestant	Balleylumy two balliboes	one hundred & thirty acres	Arable 34 Pasture 25	Red bog & mount. } 71	<i>li s. d.</i> 6 : 00 : 00
The total of ye church lands in the sd pt of the parish	2 Balliboes	130 Acres	59 — —	71 — —	6 : 00 : 00

The sd Lt Cōl Newburgh holdeth these lands by lease from ye Bp of Derry comencing in Ano one thousand six hundred thirty & seven to continue for forty yeares from the date aforesd.

Part of ye Parish of Tarmonomongon

41

These lands following meere westwardly by the River of Lennagh, dividing betwixt the Counties of Tyrone & Donnagall, Southerly wth ye mountaine of Scraghy in ye county of Fer-managh, eastwardly wth ye Earle of Huntington's

lands in pt of the pish of Ardshragh yt lyeth in this barony of Omagh & northerly wth ye river of Derragh in the Barony aforesd. The pish church being built on the said lands.

Name of the Lessee &c.	Denominaçon of Land	Numb of Acres &c.	Lands pfittable	land unprofittable	value as in Ano 1640.
Deane Wilson Engl ptest.	Croy Ballimongon & Aghilonring one balliboe Magherekill Gortnagrosse & Kilteragh one Balliboe, & ye halfe cessue called Carragh hoe	one hundred Acres } Eighty Acres	Arable 20 Pasture 16	Red bog & mountaine } 64	<i>li s. d.</i> 10 : 10 : 00
			Arable 22 Pasture 16	Red bog & mountaine } 42	10 ; 10 : 00
The total church lands in ye sd pt. of the pish	2 Balliboes & ½ a cessue	180 Acres	074 — —	106 — —	21 : 00 : 00

Wee cannot learne ye tearme of the sd Deane Wilson his Lease.

Longfeild Parish

The Church land in this pish meereth east & south wth ye Earle of Huntingtons lands in the sd pish, southwes: wth ye Gleab in ye sd pish & full west wth the Barony of Lurge in ye County of Fermanagh, & from thence by a brooke northwestward toward Oughbrishdaree in ye pish of Tarmonomogon & full north meereth wth ye Earle of Huntingtons lands in ye sd pish

& soe closeth wth ye Church of ye sd pish, being upon ye sd lands, And also there being one towne of church land called Magheryrny in ye sd pish yt lyeth by it selfe & meereth eastwardly wth Col Audley Mervin's lands, northerly & westwardly wth the Earle of Huntingtons lands & southwardly wth Col Mervins lands in the parish of Dromragh

Name of ye Leasee &c.	Denominaçon of Land	Numb of Acres &c.	Land Profittable	Land unprofitable	Value as in Añõ 1640.
Lt Col Thos Newburgh English protestant	Longfield church land being foure balliboes	Three hundred acres	Arable - 40 Pasture - 20 Meadow - 10	Red bog 180 mount 040 shrubby 010	<i>li s. d.</i> 08 : 00 : 00
	Magheryrnye one balliboe		Sixty Acres	Arable 12 past. heathy 08	Red bog & mountaine } 40
Total in ye sd pish	5 Balliboes	360 Acres	90 — —	270 — —	10 : 00 : 00

These lands are held from ye Bp of Derry by the sd Lt. Col. Newburgh but the date of the lease & continuance are unknown to us.

The Incumbent for ye time being	Lagvuldcarne & Glanrowne one balliboe	two hundred acres	Arable 30 past comõn 30 past. mount. 100	Red bog 40	24 : 00 : 00
	1 Balliboe	200 Acres	160 — —	40 — —	24 : 00 : 00

THE TOTALL ESTIMATE OF THE CHURCH LANDS IN THE SEVALL PISHES OF YE SD BARONY.

The pticular pishes in ye sd Barony	Balliboes of Land	Numb of acres by estimacōn of ye county	Lands profitable & the quantity	Lands unprofitable & wast	Value as in Annis 1640 & 1641
Termonmagorke pish in fol 33	19 Balliboes 02 Cessues	857 Acres	411 — —	446 — —	<i>li s. d.</i> 39 : 13 : 4
Dromragh pish in fol. 35	18 Balliboes	975 Acres	830 — —	145 — —	41 : 18 : 00
Dromore pish in fol. 36	08 Balliboes	642 Acres	504 — —	138 — —	16 : 00 : 00
Kilskirry pish in fol. 37	04 Balliboes	350 Acres	160 — —	190 — —	12 : 00 : 00
Maghrycrosse pish in fol. 39	12 Balliboes	784 Acres	631 — —	153 — —	18 : 00 : 00
Ourney pish in fol. 40	02 Balliboes	130 Acres	059 — —	071 — —	06 : 00 : 00
Tarmonomongō pish in fol. 41	02 Balliboes 00½ Cessue	180 Acres	074 — —	106 — —	21 : 00 : 00
Longfield pish in fol. 42	05 Balliboes	360 Acres	090 — —	270 — —	10 : 00 : 00
8 Parishes	72 Balliboes 2 cessues & ½ a cessue	4278 Acres	2759 — —	1519 — —	164 : 11 : 4
The total estimate of ye Gleabs in yesevall pishes in ye sd Barony	9 Balliboes	736 Acres	515 — —	221 — —	067 : 00 : 00

INDEX OF THE NAMES OF YE LEASEES.¹

Mrs. Elizabeth Bromwell &c.	Folio—34	B
John Geeves	Folio—32, 33	G
The Lord of Hoth Mr Archibald Hamilton Mr. Andrew Hamilton	Fol.—33, 36, & 37. Fol.—36 Fol.—38.	H.
Mr. Wm. Latham	Fol.—35.	L.
Lt' Col Newburgh	Fol.—40 & 42.	N.
Deane Wilson	Fol.—41.	W.

This is a perfect Survey of all the Lands in the Barrony of Omagh, taken by us dated at Londonderry the 8th of March 1654.

GEO CARY

TRIS : BERISFORD

WM. DUTTON

MICH : BERESFORD.

A true copy

(Signed) M. J. McENERY,

19th July 1907.

¹ For Index of Lands, see page 449 of Vol.

IN THE COUNTY OF TYRONE

The Barrony of STRABANE

Contayning these parrishes. underwritten viz.

BODONY begining at foll : 3

CAPPY¹ foll : 7

ARDSTRAGH² f : 13

URNEY³ f : 18.

CAMOS f : 20

LECKPATRICK : f 22.

DONOGHKIDDY 26.

¹ Remainder of parish in barony of Omagh, P. 355.

² Remainder of parish in ditto P. 354.

³ Remainder of parish in ditto P. 348.

THE DESCRIPTION OF THE BARRONY OF STRABAUNE in the County of Tyrone, by the soyle & nature of the soyle & by what other things of eminency or note conteyned therein.

The Barrony of Strabaune one of the fowre Barronies of the County of Tyrone lieth towards the north much in a square forme, & hath one the east ye lands of the Barrony of Dungannon wch is another of the said fower barronyes, of the saide County and one the south & south west ye lands of the Barrony of Omaugh, another of ye Barronies of the said county, devided one the south west by a litle river called the Feraugh-water, and one the west & north west the lands of the County of Donegall, where it is devided by a river called Finn & another called Loghfoyle, from the County of Tyrone, & one ye north & north east the lands of the County of Londonderry; And it is distinguished and knowne from the adjoining barronyes by the mets & meare marks here ensuing viz: the Brooke called by ye natives Curloghoge, by the Brittish Magheremesan burne runing into the aforesaid river of Loghfoile, one the north devideth this Barrony from ye County of Londonderry, one that side, from the brooke the meare goeth straight to the topp of the Mountaine called Mullagh negerry, alias Dowletter mountayne out of which ariseth a brooke called Altnegore, which also devideth from the county of Londonderry, untell it fall into a glen, named Burnegibbogh, from which it goeth straight to ye end of an old ditch, alonge which it goeth to the topp of the mountaine of Cullen, and keepeth alonge the heights tell it come to the topp of Mulloghkerke all this length this meare devideth from the lands of the county of Londonderry which lands here adjoining, are called Goldsmiths proporcōn in the parrish of Glandermontt, from Mulloghkerk by the topps of the mountains of Carne-chamber and from thence by a white stone ditch to Classnerriss & from thence to Mullincor by a bogg, from this Mountaine of Mullincor itt faleth into the brooke of Letrim alongst which it goeth into the valley of Stranea, & from thence by a stoneditch to ye topp of the Mountaine of Lisscleene, from thence to the topp of the Mountaine Belnoenare and from thence by a bogg downe alonge to the foord of Kenenagher from which foord it goeth alonge agreate bogg to another foord in a bogg named Bellinacross & from thence by a brooke to Straghnegallwilly, which brooke runeth aboute the south side of Straghnegallwilly, and carrieth the meare all alonge to Altenogh glenn, from wch

glenn it goeth streight up to a greate number of white stones, uppon the side of the mountaine of Mulloghcarbittogh named Kernekilly; This meare from Mullogh kerke to kernekilly devideth between this barrony and the Ladie Cookes land in ye parrish of Cummer in ye Countey of Londonderry from Kernekilly, alongst the topp of a greate rockey mountaine to Mulloghdarte, which devideth betwixt the parrish of Bannogher, & the parish of Bodony, norward, wch mountayne keepeth alonge to Mulloghoyeny, which also devideth betweene Bannogher and Bodony from thence by a brooke to Finnglen Omulligan eastward which devideth betweene Bodony and Bellineskenný parrish from thence it goeth alonge to a glenn unto Layaugh by ye topp of a mountaine streight to bracogh, & soe by ye skirt of a Mountaine To Finnyduff, which devideth betweene Bodony, and the parrish of Lissen from thence it goeth alonge by a litle pathwaye to Esker m. Glaghan, the meare betweene the two said parrishes of Lissea & Bodony, afterwards it keepeth alonge a litle Brooke to Shram^ggillmartin, deviding betweene the parrish of Termonm^ggwurk and ye Parrish of

² Bodony, southwards from thence to a red bogg, named Monyloghkin from thence to Knocknatecaskin from thence to Loghtorne, thence to Loghminadowie thence to Billragh thence to the Brooke of Dirryneleave thence to the River of Drumnekilly thence to ye River of Dyrriovan thence to ye bogg of Colloghfinn Thence to Liscopan thence to a bogg running towards Crany thence to ye river Caman tell it fall into the river of Shamogh, which river meareth while it meeteth with a gutter that entreth it one ye southside, betweene ye Cumiberry, and the Abby Land of Omaugh, from this gutter to a brooke that entreth unto Ferraugh water, which water is the meare tell it meete wth the bogg of Clare, alongst this bogg the brooke of Drumkist, from thence to the River of Derry, & upwards Derry to the bogg of Downrean, Leaveing Downrean in this barrony, from thence to a thorne called Skeagnoe, from ye said thorne to a Logh of stones, thence to ye Logh of Belinamallogh which falleth into Finn river, Finn meareth it tell it fall into Loghfoyle, and Loghfoyle, tell it meete with the aforesaid brooke of Curloghoge alis Magheremesinburne where it began

In the east part of this Barrony oute of the mountaines there ariseth two foordable rivers runing in their distinct channels of Glenally and Monterlony untill they meete at ye church of Corack, and thence run alonge in one channell to Castlemoyle where it is foordable one the road towards a considerable pass of ye Carganie wood, At Castlemoyle it meeteth with the river of Ishanogh that cometh from Lemogh, into wch river of Ishanogh ye aforesaid Feraght water entreth, above the castle of Rash and asumeth ye name of Mornewater, untill receiveing the foordable river of Derge, one the west side, below the church of Astrae and the litle rivollett of Dowglass, one ye east side over against the Oaken banke it falleth into Finn, below the towne of Strabane being foordable in five or six places, And thenceforth receiveing one the east side, the two rivolletts of Little Foyle Two Milles & Dennett three miles below Strabaune, is called Logh Foyle, and is onely foordable at the town of Liffer & two miles below at Disertt in this river of Loghfoyle is a Sallmond fishing in ye possession of ye Londoners—

This Barrony is for the most part mountaynouse & woody, cheifly east & southward onely fitt for pasture, Westward, and on the rivers where it is arrable the soyle is butt barren onely fitt for oats, and somer barly, The woods that weare profitable heare are all wasted the trees being all barked, & building tymber for the most part cutt downe to reedifie ye buildings burned & destroyed in that late Rebellion.

In this barrony is the Corporacon towne of Strabaune standing on ye river of Morne, over against ye towne of Liffer, rebuilded upon ye ruins of ye late devastaçōn & reepeople with Brittiſh Inhabitants, And the Village of Newtowne Stewart wch was a market towne in times of peace, but now not much frequented In each of these townes was a goodly castle, burned by the rebels, & not yett reedified, other things of eminency or note heare are none considerable

This barrony was said to contayne of Temporall lands, thirteen thowsand five hundred plantaçōn acres, of twenty one foote to ye perch according as they were estimate.

Upon ye generall survey of all the lands in ye County of Tyrone taken upon the first plantaçōn in King James his raigne, devided into aleaven pporcons vitz into seaven small proporçōns of one thousand acres apiece pporcons of fifteen hundred acres & one great ppoçōn of two thousand acres, which were erected

into Seaven entyre Manors & granted to Undertakers and servitors of the Brittiſh nation & noe Irish had or yett hath anie estate therein.

It hath in it these seaven parrishe churches vitz: Bodony, Cappey, Ardstragh, Urny, Camoss, Leckpatrick & Donagkiddy & contayneth all ye lands allotted to these Churches, only some part of ye parish of Ardstra, Lyeth in ye barrony of Omaugh, and some part of ye parish of Urny lyeth in ye County of Donegall.

The Bounds of the Parish of Bodony

This parrish haveing nothing of note in itt lyeth on the east side of this Barrony & hath the lands of ye barrony of Dungannon, on ye east, the lands of ye Barrony of Omaugh one ye south ye lands of the parrish of Ardstragh, one the west & ye lands of ye parrish of Donoghkiddy on ye north, distinguished and knowne from ye other adjacent parrishe by the mets & marks hereafter following vitz ye pass of Cloghencurrogh is the meare betwixt it and ye land of Sir William Stewart, one the west from thence to ye rock called Carrickgetoyge from thence by a litle brooke running betweene it and Minnidaufe & letterbratt from thence alongst ye top of a litle rocky mountaine to Monnergill wch devideth

betwixt ye parrish of Donoghkiddy & this parrish, the lands one both sides belonging to Sr William Hamilton, from thence it goeth alonge by a litle gutter to ye topp of Dowaltt & soe to Cloghenderlogh by the skirt of ye mountayne lyeing betweene the said two parrishe alongst the topp of ye Mountayne of Mulloghcarbitogh, deviding betweene Sr William Hamiltons land & ye church land, from thence to Carnekilly lying betwixt this parish and the parish of Cumber & thence alongst ye topp of a Rocky mountaine to Mulloghdartt which devideth betwixt this parrish and the piſh of Bannogher, norward, which mountaine keepeth alonge to Mulloghoyeny from thence by a brooke to

Finnyslenn Omullan, Eastward, wch devideth betwixt this parrish and the parrish of Ballinescrinny from thence it goeth alongst a glenn unto Loghharsh and by the topp of the mountaine straight to Brackogh, and soe by the skirtt of ye mountaine to Finni duff lyeing betwixt this parish and the parish of Lessenn from thence it goeth along by a litle pathwaye to Eskermaghacian, the meare betwene the said Parrishes then it keepeth alongst a litle brooke to Shram^cgillmartin deviding betwixt this parish & Termonm^cGurt southwards from thence to Ballmacloghduff, by a bigg brooke to another bigg brooke called Glassogh, & soe to Monilohan, by a greate boggy mountayne unto Loghnefin-grany from thence to Mullogh Cairne wh devideth betwixt this parrish, & the parrish of Cappey, it keepeth the top of the mountaine, to Altinanivan

and soe streight alonge the mountayne to Glenquick from thence to Carrankillymanus, thence by a litle brooke running through ye wood of Killmore, falling downe to ye brooke called bellinamalloght wch devideth betwene this parrish, & the parrish of Ardstragh, from which brooke it goeth alonge to an old ditch, to ye river of Dasoghtagh, & soe through the river alonge to Cloghin curogh where it began.

The lands in this parrish weare possesit in ye year 1641, by Sr William Hamilton knight & Sr Henry Titchburne knight, the only proprietrs heare of Temporall lands there respective holdings, devided into Ballibose & sessoghs, or third parts conteyning the number of acres profittable & unprofitable, & the vallow as it was in the yeare 1640 hereafterward distinguished apeareth.

THE PARRISH OF BODONY

4

Names of Proprietors & their qualification	Denomiñacon of land	Number of acres by estimate of ye country	Land profittable and the quantity of it	Land unprofitable and Waste	Vallow of this lands as in the yeare 1640
Sr William Hamilton of Elyston Knight Scottish Protestant	Twenty one Ballibose of land called viz Liscabell	One hundred twenty fower acres. 124	Arable 30 Meadow 04 Pasture 30	Reddbogg and mountaine 60	08 : 00 : 00
The Balliboe of Liscabell claymed by Will : Hayre	Drogte	foure score 80	Arrable 30 Pasture 10	Redd bogg 40	07 : 00 : 00
Arthur Hamilton claymeth a fee farme of there two bollibose	Donbanranner & rellin two ballibose	One hundred & ninety 190	Arrable 40 Pasture 20	bogg & mountaine 60 Rockey 60 Shrubby 10	18 : 00 : 00
	Gortyn alias Belltrin one ball	One hundred eighty two 182	Arrable 40 Pasture 20	Red bogg 120 Shrubby 002	16 : 00 : 00
	Lennymore	One hundred thirty fowre 134	Arrable 24 Pasture 30	Redd bogg and Mountaine 80	07 : 00 : 00
	Glenm ^c comer	One hundred twenty fowre 124	Arrable 24 Pasture 20	Redd bogg and mountayne 60 Rockey 20	11 : 00 : 00
	Stareagh and Furmoye one—	Two hundred ninty 290	Arrable 40 Pasture 50	Rockey Mountaine 200	20 : 00 : 00

THE PARRISH OF BODONY

Drumlea alias Attohh one boll	One hundred twenty & fowre 124	Arrable 24 Wood and Comon pasture 20	Redd bogg & mountayne 80	08 : 00 : 00
Cawglen alias avisagodden one	three hundred and six 306	Arrable 46 Pasture 60	Bogg and mountaine 200	40 : 00 : 00
Glenlaarke one	One hundred fifty six 156	Arrable 16 Wood & common pasture 40	Redd bogg and mountayne 100	08 : 00 : 00
Gortecashell one ball	One hundred & seaventy 170	Arrable 30 Wood & common pasture 40	Redd bogg and Mountaine 100	07 : 00 : 00
	1880 —	— 0688	— 1192	£ 150 : 00 : 00

THE PARISH OF BODONY

Names of Proprietors & theire Quallificacons	Denominācōn of Land	Number of acres by estimate of ye Countrey	Land profitable and the quantity of itt	Land unprofitable and waste	Vallew of these lands as in ye yeare 1640
Sr. Will: Hamilton knight Scottish Protestantt	Partt of ye before mençoned twenty one ballibose Garvogh alias menduff one ball :	One hundread ninty 190	Arrable 40 Pasture 50	Redd bogg and mountaine 100	12 : 00 : 00
	Collvocallin alias Tryan O Madden one	One hundread & ninty 190	Arrable 40 Pasture 40	Redd bogg & mountayne 110	12 : 00 : 00
	Letterbratt alias Derbroagh one ball :	Two hundread & thirty 230	Arrable 50 Pasture 30	redd bogg & mountayne 150	12 : 00 : 00
	Glencopogagh one ball :	One hundread & seventy 170	Arrable 36 Pasture 34	Bogg & mont rockey mont 050 050	10 : 00 : 00
	Aghgoloane alias liscrehoge one ball.	One hundread & fortey 140	Arrable 20 Pasture 20	Bogg & rockey mountayne 100	10 : 00 : 00
	Teaden one boll	Two hundread acres 200	Arrable 40 Shrubby pasture 40	Redd bogg & mountayne 120	15 : 00 : 00
	Mino Crayne one balliboe	One hundread sixty five 165	Arrable 25 Pasture 35	redd bogg & mountayne 105	08 : 00 : 00

BARONY OF STRABANE

THE PARISH OF BODONY.

Conogh one ball :	Two hundred & eighty 280	Arrable 40 Pasture 40	redd bog and mountayne 200	14 : 00 : 00
Sperin one ball	One thousand one hundred & fifteene 1115	Arable 15 Pasture 100	Redd bog & rocky mountayne 1000	30 : 00 : 00
The total number of acres in these twenty one ballibose are	Tott 4560	Profitable 1383	Unprofitable 3177	Crowne rent 14 : 00 : 00 Rack rentt 273 : 00 : 00

These twenty one Ballibose in this and ye preceding page were granted by lettrs pattents to ye above named Sr. William Hamillton, in fee & coñon Sockage, & with the other Lands to him likewise granted in the parrish of Donoghkiddy, distinguished in the booke of thatt parish, erected and apointed, one entyre Manor by ye name of Manor Elistun, with ye privelledge of keeping Courtts leete & Barron of receaveing ye fines & perquissetts & of waie fees & strays fugitives & fellons woods & they are bounded with the meare of the parrish from the west, in compasst tell it come to Mulloghcarbittogh, from which it meareth with the two Churchtownes of Cashillduff & Glenrone, by ye brook of Ederglen to ye brooke of Glenshoth, which brookes fall downe from Mullogh Carbittogh into ye river of Glenally, one ye other side of which river, it meareth wth ye Gleabe towne of Cloghenagh, one the east side, it goeth from the river, by a litle brooke, which falleth downe from the mountayne & goeth alonge ye mountaine betwixt glenlarck & Mulloghbollgee to ye old Mass house, from which it runeth alonge to gragnavaddy, & soe to the brooke of Shrawanbrack. which desendeth to ye river of Glanally & devideth ye other two church townes called Barniss & Dromnesparr & ye lands of ye said Sr. William Hamillton. The rentt payable to ye Crowne into ye Exchequer at Dublin, at Easter & Michaelmass, by equall proporcons was fowreteene pounds.

THE PARISH OF BODONY

6

Names of Proprietors & their Quallificaçõn	Denominaçõn of land	Number of acres by estimate of ye country	Land profitabile & the quantity of itt	Land unprofitable & waste	Valleu of these lands as in the yeare 1640
Sr. Henry Titchbourne Knight, English Protestant	Two Ballibose called vizt. Glensaniske ffallagh	Two hundred & thirty 230	Arrable 30 Pasture 50	Rockey 50 Redd bogg 100	10—00—00
		One hundred 100	Arrable 20 Pasture 30	Redd bogg & Mountayne 50	05—00—00

These two Ballibose, belonging to Sr. Henry Titchbourne, joyne with his other lands that lie in the parrish of Cappy, and devided one the north from the lands of Sr. William Hamillton.

The Heys of Sr Alleandr Stewartt knt. one of the beseigers of Derry	Carrick Abby Land fowre Ballibose called Leardan Lystra Tullinadally Bellynashrade	fowre hundred ninety acres 490	Arrable 100 Pasture 090	Redd bogg and rockey mountayn 300	£ 40—00—00
The total number of Acres in this parrish		Tott 5380	Profitable 1793	Unprofitable 3677	The tott rack rent in the Parish £ s d 328 : 00 : 00

Rentt paid to the Crowne by

Sir William Hamillton	14—00—00
Sir Henry Tichbourne	00—16—08
Sir Allexandr Stewartt	00—13—04

15—10—00

The Bounds of the Parrish of Cappy

This Parrish of Cappy, wherein is nothing of Note, lyeth to the south of this barrony joyning to ye lands of the parrish of Bodony, on the east, The lands of the Barrony of Omaugh one ye south the lands of the same barrony of Omaugh one the west, & ye lands of the parrish of Ardstraugh one the north And is distinguished & knowne from the adjacent lands by the following meets & meare marks—Vizt by a litle gutter one ye south, tending to ye River of Ushanogh, betwene the Cunnyberry & ye Abbey Lands of Omaugh, from this gutter, westward to a bogg extending to a brooke that runeth into ye ferraghwatyr & devideth betwene ye lands of Sr Daniell Leigh & Sr William Steward Northwards, Crossing this water at Killaghy foord it entreth into a brooke that runeth & devideth betwene ye two proporēons of Lisslapp & Newtowne, from thence to a bogg one the west-side joyning to Lisrackagh, from thence to a logh from ye logh to a small gutter runing downe from ye Carne of Slevetrym, which devideth

betwene the two proporēons of Lyslapp, & Dirry woone from ye carne alonge the heighth of ye mountayne unto a bigg white rock, one ye eastside, from ye rock unto a bogg, from the bogg to ye river of Ushanogh, betwene Grange & Lislapp, crossing ye river at ye foord of Bellyskeny to ye brooke of Altoghall which devideth betwene Newtowne & lislapp, one ye north from this brooke to a bogg, goeing up to the mountaine topp, of glenguik (this mountaine deviding betwene the lands of this parrish & Sr William Hamilttons lands in Bodony, alonghst ye topp of that Mountayne to Mullaghkerrin Southward, from Mulloghkeran to Loghtirne wch devideth betwene Sr Henry Tichbornes lands & Termonm^{er}gworke from the Logh to a bogg called three stepps, from ye three stepps to a brooke called Derirregoran another devidesitt betwene Sr Henry Titchbourne & ye Termon Alongst this brooke to the Omaught water tell itt come to ye gutter, where it was raised.

THE PARRISH OF CAPPY

Names of proprietors & their Qualificācons	Denominācon of land	Number of Acres by estimate of ye countrey	Land profitable & the quantity of itt	Land unprofitable and wast	Vallew of these lands as in the yeare 1640
The Heyr of Sr Alexander Stewartt knight Barronett Scottish Protestt a beseiger of Derry who was heyre to Sr William Stewartt	Seven ballibose called vizt Gortynegan Cashell Gortuecree	One hundred sixty five acres 165	Arable 45 Pasture 40	Bogg and Mountayne 80	09—00—00
	Barrogh and Coll-killychren	One hundred & forty 140	Arable 30 Pasture 60	Bogg and Mountayne 50	07—00—00
	Tully & Lisleger two balliboses	One hundred & five acres 105	Arable 35 Meadow 50	Bogg and mountayne 20	14—00—00
William Birsbean Scottish Protestant	Lislapp lurgoboy & Beltany thre ballibose	One hundred ninty 190	Arable 50 Pasture 80	Bogg and mountayne 60	16—00—00
		600	390	210	46—00—00

William Birsbean claymeth a fee farme of the three ballibose of Lislapp, Lurgoboy & Beltany as heyre to William Birsbean his father whoe had a deade thereof from the then proprietor

THE PARRISH OF CAPPY

Names of Proprietors & their Quallificacon	Denominacōn of Land	Number of Acres by estimate of ye countrey	Land profitable and ye quantity of itt	Land unprofitable & wast	Vallew of these lands as in the yeare 1640.
The Heysr of Sr Alexandr Stewart who was heyre to Sr William Stewartt, wch Sr Alexander was a besieger of Derry	Five Ballibose called Tattenewre Tattinonoghty two ballibose	One hundread acres 100	Arrable 40 Pasture 60	00—00—00	06—00—00
	Carkins two ball	One hundread & forty 140	Arrable 40 Pasture 50	Bogg and mountayne 50	16—00—00
	Bonaber one balliboe	Seaventy acres — 70	Arrable 30 Pasture 40	00—00—00	06—00—00
		310	260	050	28—00—00

The five ballibose in this page & ye Tenn Ballibose in ye preceding page weare under ye name of ye propoŕcōn of Lislapp, with other lands, that lie in ye parrish of Ardstragh & Bodony inserted in ye books of these parrishes were granted to Sr William Stewart kntt & Bafnt deceased, the father of ye above named Sr Alexander Stewartt by lettrs Pattennts, And this propoŕcōn is bounded with the Abbey lands of Omaugh one the southside, Divided by a gutter running into Ushanogh river, betwene the Cuneberry of Teologh, Mr Brians house, with ye lands of ye propoŕcōn of Derrywoone, belonging to Sr George Hamilton kntt one the west devided by ye mountaine Slevetrim, with ye other lands of ye sd Sr. William Stewartt one ye north & with ye river of Ushanogh one ye east.

The heysr of Sr Alexander Stewartt who was heyre to Sr William Stewart Sr. Alexander beseiged Derry	Cornony 1 balliboe	Sixty acres 60	Arrable — 30 Pasture — 30	00—00—00	01—00—00
	Tottery Golan one Sessogh or one third	Twenty 20	Arrable 10 Pasture 10	00—00—00	04—00—00
	Crossmean Trioquin Bellinamullin fowre Ballibose	Two hundread & forty 240	Arrable 60 Pasture 80	Bogg and mountayne 100	40 : 00 : 00
	Straghroy one Balliboe	Fifty acres 50	Arrable 30 Pasture 10	Bogg 10	10 : 00 : 00
William Warren Engl Protestant	Tottinure one balliboe being a freehold	Fifty six acres — 56	Arrable 20 Pasture 30	Bog 06	00—13—06
		426	310	116	55—13—06

THE PARRISH OF CAPPEY

Names of proprietors & their Qualificacōns	Denominaçon of Land	Number of Acres by Estimate of ye Country	Land profitable & ye Quantity of itt	Land unprofitable and waste	Vallew of these lands as in the yeare 1640.
	Two Ballibose of Rash	Fifty — 50	Arrable Pasture 20 10	Bogg and mountaine 20	15 - 00 - 00
	Lisherlumacan one balliboe	One hundred and Tenn 110	Arrable Pasture 40 40	Mountayne & Bogg 30	15 - 00 - 00
	Mulloghmore one ball	Ninety 90	Arrable Pasture 20 30	Bogg and Mountayne 40	08 - 00 - 00
	Bellim ^c quilly & Gortnegarone 1 ball $\frac{1}{3}$ -	Ninty acres 90	Arrable Pasture - 4 - 50	00 - 00 - 00	16 - 00 - 00
	Killclogher one ball	fifty acres 50	Arrable Pasture 10 30	Bogg and mountayne 10	08 : 00 : 00
	Craney one boll	Seaventy two acres 72	Arrable Pasture 12 20	Bogg and mountayne 40	06 : 00 : 00
	Corranary one balliboe	Seaventy five acres 75	Arrable Pasture 15 40	Bogg and mountayne 20	08 : 00 : 00
		— 537	— 377	— 160	76 : 00 : 00

These eight ballibose & one third with one sessogh & a Millne thereto belonging are claymd by William Squire Esqr & Patrick Hamilton, as morgaged to them by Sr Allexander Stewartt in anno 1647 for ye some of seaven hundred pounds sterling lent to Sr. William Stewartt, Father to ye said Sr Allexander Stewart, before ye Rebellion and they are now in possession thereof.

These eight ballibose or Towne lands abovesaid & one sessogh & ye seaven ballibose & one thir in ye preceed ng page, weare under the name of the proporçon of Bellim^cquill & granted by lettrs pattentts to Sr Jno Drummond knight deceased To whom Mallcollme Drummond his brother succeeded as heyre & sold ye said proporçon to Sr William Stewartt knt Barronett deceased Father to ye before menconed Sr Allexander Stewartt, And this proporçon (wherein standeth a Castle burned by ye rebells, now indifferently repaired & a mill wch yeilded ye proporçon in 1640, Twelve pound rentt) & is bounded with a river from Mulloghkearne to ye river of Omaugh one ye south, with a bigg flash of water runing into ye river of Ushanogh, one the west, withe ye Ushanogh water runing towards Cappay one the North and with ye Gleabe towne of Erganogh neare to ye Church of Cappay one the East.

THE PARRISH OF CAPPY

10

Names of proprietors & their qualifications	Denomination of Land	Number of acres by Estimate of the Country	Land profitable & the quantity of it	Land unprofitable & waste	Value of these lands in the year 1640.
The Heys of Sr. Daniell Liegh English Protestant	Shirrygrum & Lissnamallogh by estimate one balliboe & one third being Abby land	Sixty six 66	Arrable Pasture 40 16	Bogg and mountayne 10	08 - 00 - 00
The heys of Sr Alexander Stewart whoe beseeged Derry	Killibreck one balliboe Abby land	Two hundred & sixty acres 260	Arrable Pasture 40 60	Bogg and Mountayne 160	16 - 00 - 00
	Tantramurry one balliboe Abby land	Sixty — 60	Arrable Pasture 30 10	Bogg and Mountayne 20	09 - 00 - 00
		386	196	190	33 - 00 - 00

The fowre sessoghs of Shrigrum, & ye balliboe of Killibreck abovenamed have ye Balliboe of Straghroy one ye east, from thence a bogg deviding betweene Killibreck & Corranerry from thence to ye topp of ye Mountayne of Mulloghcarne, thence to Glencordell, runing into ye water of Omagh.

The balliboe of Tantramurry, hath ye river of Ushanogh, one ye west & north the balliboe of Tatterygolan one of ye abovesaid porcedions one ye east devided by a gutter runing into ye Ushanogh, Ye Church land of Cappy one ye south east devided by a bogg ye balliboe of Carnony, one ye south devided by a brooke, runing from ye aforesaid bog into Ushanogh.

Sr. Henry Titchbourne Knight English Protestant	Aleaven bollibose & one sessogh called Esgendin one Sessogh	Ninty acres — 90	Arrable Pasture - 10	Bogg and mountayn 60	01 - 00 - 00
	Lyslapp one balliboe	Ninty - 90	Arrable Pasture - 10	Bogg and mountanie 60	06 - 00 - 00
	Cullen one balliboe	Two hundred thirty five 235	Arrable Pasture - 15	bogg and mountayne 200	06 - 00 - 00
	Tyrmurerty one balliboe	One hundred & Tenn 110	Arrable Pasture - 20	Bogg and mountayne 60	07 - 00 - 00
			525	145	380

THE PARRISH OF CAPPY

Names of Proprietors	Denominatōn of land	Number of acres by Estimate of ye countrey	Land profitable & ye quantity of itt	Land unprofitable & waste	Vallew as in the yeare 1640.	
Sr. Henry Titchbourne aforesaid	Part of ye a leaven ballibose & one sessogh in foll: [10]					
	Tyrcurr one balliboe	Thirty seven 037	Arrable 12 Pasture 15	Bogg and mountayne 10	li 05 : 00 : 00	
	Relliagh one b ¹	one hundred & sixty 160	Arrable 30 Pasture 30	Bogg & mountayne 100	02 : 10 : 00	
	Bellinagill one ¹	fourty 040	Arrable 10 Pasture 10	Bogg and mountayne 20	06 : 00 : 00	
	Tetary one bal.	Sixty two 62	Arrable 12 Pasture 10	bogg and mountayne 40	07 : 00 : 00	
	Killy one ball	Eighty six 86	Arrable 16 Pasture 10	bogg and mountayne 60	08 : 00 : 00	
	Aghelaan one ¹	one hundred and twelve 112	Arrable 40 Pasture 20	Bogg and mountayne 60	03 : 00 : 00	
	Racolpogh one & one third	ninty 90	Arrable 20 Pasture 10	Bogg and mountayne 60	06 : 00 : 00	
	Dromnakilly one balliboe	Eighty 80	Arrable 20 Pasture 10	Bogg and mountayne 50	06 : 00 : 00	
			667	267	400	43 : 10 : 00
	The tott number of acres in this parrish		345 ¹	Profitable 1945	Unprofitable 1506	Crowne Rent 29 - 16 - 08
Rentt pay to the Crowne in this parrish in Anno 1630 by : Sr. Alex Stewart Sr. Hen Titchborne Sr Dan Leigh				21 - 13 - 4 07 : 03 : 4 01 : 00 : 0	Rack Rentt 301 : 13 : 06	
				29 : 16 : 8		

The above menōned lands belonging to Sr. Henry Titchbourne being aleaven ballibose & one sessogh, three of which ballibose & one sessogh are in ye preceding page, & one balliboe and two-thirds wch are in ye parrish of Bodony being part of the midle proporōn of Tyrenemurriertogh & other part of that proporōn lyeing in ye parrish of Bodony & granted to Sr. William Hamilton weare granted to ye abovesaid Sr. Henry Titchbourne by lettrs pattents and five of ye said ballibose, which are separated from the rest, are bounded with ye fowre church Townes of Cappy, one the west, with a heath which stretcheth alonge ye topp of Mulloghkearne, deviding from Sr William Hamiltons land on ye east, from the topp of ye mountayne to Altireaver, & from thence to ye brooke of Glenguick, deviding from Sr. William Stewarts lands, Tell it fall into ye Caver brooke, The rest of ye above said ballibose, are bounded from Mulloghkairne To loghtwirne, which bogg devideth these lands one the northside from ye land Termon me'gworke on ye south from ye logh to a bogg called threestepps, from this bogg to a brooke called dryrorane deviding these lands one ye west from ye aforesaid Termon This brooke leadeth to Omaugh water from thence by a brooke on ye east side to Cranny wch. belongeth to Sr. William Stewart from thence by a bogg to ye topp of Mullaghkearne,

¹ So in Q. R. O. copy ; *quære*, balliboe.

The Bounds of the Parrish of Ardstragh

This parrish haveing nothing eminent in it, Lyeth to ye southeast of this Barrony And hath the lands of ye Parrish of Bodoney one ye east side ye lands of ye parrish of Cappy on ye south ye lands of the Barrony of Omaugh one ye west, ye lands of ye county of Donegall on ye Northwest, & ye lands of ye parrish of Urny & Camos one ye north, And distinguished & knowne from ye adjacent lands by ye meets & markes heare ensuing, Vizt by a streame that Tendeth to ye river of Morne, one ye north side & from thence to a brooke called Ilagh from thence by a bogg to ye mountayne of Mulloghshesky, Thence to ye top of a hill, called Mulloghkoran which mears runing betweene ye parrish of Camos & this parrish & bounded it one ye north side from thence to a Mountayne called Minelary which mountaine devideth ye lands belonging to ye Lord of Strabane, in this parrish from ye lands of Sr George Hamillton in ye parrish of Leck from thence to ye mountaine of Carrygetoyge, which devideth ye Lord of Strabanes Lands in this parrish from ye Abby lands belonging to Sr. William Stewartt, in ye parish of Bodony, from thence to ye brooke dusertragh, thence downwards to a stone ditch on ye other side of ye brooke, thence to ye forde of Bellinamallogh, thence by a gutter to ye Mountayne glenm^e wch devideth betwixt ye lands of Sr. William Hamillton in ye parrish of Bodony & ye lands of Sr William Stewart in this parrish, wch meares bounds it on ye East, from thence by a little stream of water wch runeth into ye brooke of Altochall wch brooke devideth betweene ye parrish of Cappy And this parrish, & runeth into ye Ushanogh water, from thence downe ye river to ye Brooke of lyslapp wch devideth ye Abby land of grange belonging to Sr William Stewartt in this pish from his other lands in ye parrish of Cappy, from ye said brooke to ye topp of ye mountayne Slevetrim wch devideth Sr William Stewarts lands in ye Parrish of Cappy from Sr

George Hamilltons lands in this parrish, from thence to a bogg to ye Logh Loghenod from thence to a brooke which runeth into Feroghwat wch devideth ye barrony of Omaugh from this parrish one ye south side, from thence to ye bogg of Clare, wch devideth betweene ye Lord Hasting's lands in ye Barrony of Omaugh & Sr George Hamilton lands in this parrish, from thence to ye brooke of Drunekis wch devideth ye Abby Land of Sr William Stewart & Lieut Coll Newburgh in this parrish from thence to ye river of Derge, & upward thatt river to ye bogg of Downryan, wch devideth betweene ye barrony of Omagh & this parrish, from thence to a Thorne called Skegnogh wch devideth betweene Sr. Jno Kingsmells lands in ye parrish of Urny and ye Lord of Strabanes lands in this parrish, one ye west, from ye said thorne to a togher of Stones, from thence to ye foord of Ballinamally wch is one ye brooke of Dirrycrome, from thence to across bogg which devideth betweene Sr Jno Kingsmells lands in ye parrish of Urny, & ye Lord of Strabanes lands in this parrish, from thence to a brooke & a bogg wch devideth ye Lord of Strabanes lands in ye pish of Urny and his other lands in this pish from thence to a flush wch devideth ye Lord of Strabanes land in ye parrish of Urney & ye Churchlands belonging to Mr. Mongummery in this parish, from thence to ye brooke called Altocladay wch runeth into ye River of Morne, & devideth betweene ye parish of Urny & this parrish.

The lands in this parish belonge to ye heyr of Sr William Stewart Sr George Hamillton ye Elder knt. & ye Lord Barron of Strabane, ye onely proprietors heare of Temporall lands Their respective holdings, divided into Ballibose & Sessoghs, or third partts contayning ye numbr of acres profitable & unprofitable, & respective vallew as it was in ye yeare 1640 hereaftr distinguished

THE PARRISH OF ARDSTRAGH

Names of Proprietors and their quallificaçõ	Denominaçõn of Land	Number of acres by estimate of ye country	Land profitable and the quantity of itt	Land unprofitable and wast	Vallew of these lands as in the year 1640	
The heysr of Sr Allexandr Stewart knt barronett who was one of the Beseagers of Derry, who was heyre to Sr. Willi Stewart Deceased	Nineteene ballibose and two thirds called Carrowkilly Martin fowre ballibose	Thre hundred & ten 310	Arrable 60 Pasture 100	Bogg and mountayne 150	20 - 00 - 00	
	Legglan two thirds of a ball : Mullinmachoyne one ball	Eighty 080	Arrable 020 Pasture 040	Bogg and mountayne 20	05 - 00 - 00	
	Rakelly one bal	One hundred & Tenn 110	Arrable 020 Pasture 030	Bogg and mountayne 60	06 - 00 - 00	
	Newtowne two ballibose	One hundred & eighty 180	Arrable 030 Pasture 040	Bogg and Mountayne 30	05 - 00 - 00	
	Corlea Lysnery two ballibose	One hundred & eighty 180	Arrable 040 Pasture 040	Bogg and Mountayne 100	20 - 00 - 0	
	Killymore one	Two hundred & twenty 220	Arrable 060 Pasture 060	Bogg and Mountayne 100	10 - 00 - 0	
	Strachullter one balliboe	Ninety six 96	Arrable 026 Pasture 030	Bogg and Mountayne 40	05 - 00 - 0	
	Straletterdallan one balliboe	One hundred 100	Arrable 020 Pasture 030	Bogg and Mountayne 50	06 - 00 - 0	
	Golan one bal.	One hundred & ten 110	Arrable 020 Pasture 030	Bogg and Mountayne 50	06 - 00 - 00	
	Cloghogall one ball	One hundred & seaventy and five 175	Arrable 035 Pasture 040	Bogg and Mountayne 100	05 - 00 - 00	
	Castlemoyle one bal	One hundred & twenty 120	Arrable 030 Pasture 030	Bogg and Mountayne 060	10 - 00 - 00	
	Crossballanry one ball	Eightye 080	Arrable 030 Pasture 030	Bogg and Mountayne 020	06 - 00 - 00	
	Grange one ball	One hundred & thirty 130	Arrable 040 Pasture 030	Bogg and Mountayne 060	04 - 10 - 00	
	Abbe land	One hundred and fifty 150	Arrable 040 Pasture 040	Bogg and Mountayne 70	04 - 00 - 00	
	Puble one balliboe being abbeey land					
			2061	1101	960	117 - 10 - 00

The ninteene Ballibose & two thirds mençoned in ye preceding page wth other lands in this parrish hereafter mecnõied & in ye Bookes of ye parrish of Bodony & Cappy, were granted to Sr William Stewart knnt barronett deceased father to ye aforesaid Sr Allexander Stewart by ifes Pattents, And in this pporcon wherein two mills yeilded in Anno 1640 twenty fowre pounds sterling rent to ye Proprietor & is bounded with ye foord of Ballinamallogh, wch devideth from Sr William Hamiltons land in ye parrish of Bodony, one ye East from thence to ye Brooke of Lisslapp, wch devideth from Sr William Stewart his other lands in ye parrish of Cappy one ye south, with ye river of feraugh on ye west wth a brooke deviding from ye Lord of Strabanes Lands of Termegan one ye north.

BARONY OF STRABANE

THE PARRISH OF ARDSTRAGH

Names of Proprietors & their Qualifications	Denominaçon of Land	Number of acres by estimate of ye country	Land profitable & ye quantity of itt	Land Unprofitable and Wast	Vallew of this land as in Anno 1640
The heys of Sr Alexander Stewart whoe was heyre to Sr. William Stewart, Sr Alexander beseiged Derry	Two ballibose of Abbey land called Garvakyran	One hundred and twenty acres — 120	Arrable 50 Pasture 50	Bogg and Mountayne 20	12 : 00 : 00

This Two Ballibose of Abbey land abovesaid, is bounded with ye river of Derge one the north side, The Abbey land belonging to Livet Coll Thomas Newbough one ye west side The Lands of Magherecregan belonging to Sr. George Hamillon ye elder in ye pporçon of Durrywoon, one ye South & Bellyolin in ye same pporçon one ye east.

THE PARRISH OF ARDSTRAGH

15

Names of proprietors and their qualifications	Denominaçon of land	Number of acres by estimate of the Country	Land profitable & ye quantity of itt	Land unprofitable and wast	Vallew of these lands as in the yeare 1640
James Hamillon of Roskre Esqr. a minor Sone to Sr George Hamillon ye elder of Roskrea knight deceased who was a Scottish papist	Sixteen ballibose called vizt :— Killoghey Teirna dert one balliboe and one third Bellyrena one balliboe Largymore one Casty one ball Envaugh one third of a ball Letterbyn one ball. Tawnagh one balliboe Drumlegagh one ball Ruskey one ball Dirrywoone one balliboe Clogher one ball Lyssneger one bailliboe Magherecregan one balliboe Belliolan one ball Cavandarroggh one ball Drumclamph one ball	One hundred & eighty 180 Seaventy & fowre 74 Seaventy 70 Eighty 80 Thirty five 35 Seaventy fowre 74 Eighty 80 Eightey 80 Eightey fowre 84 Seaventy five 75 One hundred & Tenn 110 fifty fowre 54 Sixty 60 forty two 42 Seaventy 70 Seaventy five 75	Arrable 40 Pasture 70 Arrable 24 Pasture 20 Arrable 25 Pasture 25 Arrable 20 Pasture 30 Arrable 10 Pasture 05 Arrable 24 Pasture 20 Arrable 26 Pasture 24 Arrable 24 Pasture 26 Arrable 24 Pasture 20 Arrable 26 Pasture 24 Arrable 30 Pasture 20 Arrable 20 Pasture 24 Arrable 25 Pasture 25 Arrable 16 Pasture 20 Arrable 24 Pasture 24 Arrable 24 Pasture 26	Bogg and Mountayne 70 Bogg and Mount 30 Bogg and Shrubby 20 Bogg and Mont 30 Bogg and woody 20 Bogg and woody 30 Bogg and woodey 30 Bogg and wood 30 Bogg and woody 40 Bogg and Mount 25 Bogg and Mounatyne 60 Bogg and Mountayn 10 Bogg and Mountayne 10 Bogg 06 Bogg 22 Bogg 25	08 - 00 - 00 15 - 00 - 00 15 - 00 - 00 15 - 00 - 00 10 - 00 - 00 14 - 0 - 00 16 - 00 - 00 16 - 00 - 00 12 - 00 - 00 14 - 00 - 00 16 - 00 - 00 08 - 00 - 00 10 - 00 - 00 10 - 00 - 00 12 - 00 - 00 12 - 00 - 00 203 - 00 - 00
		— 1243	— 785	— 458	

John Dixon of London Assigne To Sr Allexander Hamillton knt claymeth by his Attorney Robert Lawson a morgage of all the ballibose in the preceding page within menõned excepting the five first menõned save one Vizt Ballirenan, Largmore, Casty, Envagh & Letterby for the some of nine hundread pownd sterling, lent by ye said Sr Allexander Hamillton to the within named Sr George Hamillton before ye Rebellion.

The sixteene Ballibose menõned in ye preceding page belonging to James Hamillton of Roskrea Esqr called ye small pporõcon of Dirrywoone & ye lands of ye midle pporõcon of Cloghogall which lie in ye parrish of Leckpatrick in ye Booke of that parrish distinguished, weare granted to Sr George Hamilton ye elder knight deceased father to the within named James Hamilton minor by letrs Pattents in fee & Comõn sockage, & by ye said Sr George uppon his inter-marriage wth ye Lady Mary Hamillton, according to a covenantt made with Walter Earle of Ormonde deceased hereafter convoyed over to Sr Paule Gore knt & other feofeys in Anno one thousand six hundread twenty nine in trust to ye use of him selfe & his Lady dureing life & after their decease, to ye heyr begotten betwene them, & erected in two distinct Mannors one by ye name of Dirrywoone, the other by ye name of Cloghogall, wth Libberty of Courts leete, & barron &c There is a ruinous Castle burned by ye Rebels not yett reedified & noe other thing of note or proffitt in this pporõcon; The profitable woods that weare therein being wholly wasted, one Mill excepted which in ye yeare 1640 yeilded ye pporõcon five pownd rentt, & is bounded with ye river of Derg unto Clavaugh, Uppon ye east, with the Mountayne of Slevetrim deviding it from Sr William Stewarts Lands, one ye south ye feraugh water & bogg of Clare one ye west & the Abbey Lands of Garivakiron one ye North.

THE PARRISH OF ARDSTRAGH

Names of Proprietors and their Qualificaõns	Denominaõcon of Land	Number of acres by estimate of ye country	Lands profitable and ye quantity of itt	Land unprofitable and waste	Vallow of theis lands as in anno 1640	
James Lord Hamillton Barron of Strabane Scottish Papist A minor all ye time of ye Rebellion	Dirrycrome one quarter hath fowre ballib	Two hundread ninty-thre .93	Arrable 96 Pasture 104	Bogg and Mountayne 93	80 - 00 - 00	
	One third of Glenglass	Twenty eight acr. 28	Arrable 007 Pasture 006	Bogg and Mountayn 15	06 - 00 - 00	
	Bryen one ball :	Sixty five 65	Arrable 024 Pasture 024	Bogg and Mount } 17	20 - 00 - 00	
	Two thirds of Killigormly	Thirty seven acres 37	Arrable 015 Pasture 012	Bogg and Mountayne 10	12 - 00 - 00	
	Clady two ballibose	One hundread acres 100	Arrable 040 Pasture 040	Bogg and mountayne 20	10 - 00 - 00	
			523	368	155	128 - 00 - 00

These latter two Ballibose of Clady above menõned are claymed by William Birsbean Scottish Prottestant as heyr to his father William Birsbeane deceased, whoe purchased the same from Jno Birsbeane deceased, his brother, who had a fee farme thereof from James Earle of Abercorne then Proprietor Geells Birsbeane Mother of ye claymer claymeth a Joynter thereof dureing her life.

These lands are bounded wth ye river of Morne one ye East, wth a ditch leading to a heape of stones upon ye mountayne Carne-fargus, & thence with ye bogg Eberquill on ye South, and with ye meare of ye parrish that devideth from ye Countey of Donegall & parrish of Urney, one ye west and north.

THE PARRISH OF ARDSTRAGH

Names of Proprietors & their Qualifications	Denomination of land	Number of acres by estimate of ye country	Lands profitable & ye quantity of itt	Land Unprofitable & waste	Vallew of these lands as in the year 1640.
James Lord Hamilton Barron of Strabane Scott Papist a minor all ye time of ye Rebellion	Lyssy Mulroan one Balliboe	Ninty fowre : 94	Arrable 24 Pasture 030	Bogg and Mount 40	12 - 00 - 00
	One halfe of Nylagh called Knockymillar	Eighty fowre 084	Arrable 024	Bogg and Mount 060	06 - 00 - 00
	Teyrmegan one quartr hath ballib called Tryen Menagh Tryen Oetragh Bellimurrierty Tryen Eightragh	Five hundread & twenty 520	Arrable 160 Pasture 160	Bogg and Mount 200	24 - 00 - 00
		698	398	300	42 - 00 - 00

William Hamilton of Bellyfetten claymeth a morgage of ye fowre Ballibose abovesaid of Tryenmanagh, Tryen Oetragh Bellimurrierty & Tryen Eightragh, as Morgaged to him for two hundread & twenty pownd sterling, the twenty sixth day of February one Thowsand six hundread thirty & eight, by William Hamillton of Loghmuck Esqr. whoe had a deede of fee farme thereof, from James late Earle of Abbercorne then Proprietor

These lands above said are bounded with ye river of Morne one the west, The meare of the Parrish of Camos, deviding from this parrish one the north with ye mountayne of Mynelaare deviding from the parrish of Leckpatrick And the mountayne of Carrigetoige that devideth from Carrick in ye parrish of Bodony one the east, The Gleabe of Lisleffin one ye south east and the towne land of Puble devided by a brooke that runeth into Morne one ye south Ane these lands in this page and the preceding page incerted, were as is said in the Booke of ye Parrishes of Camos & Urny Granted amongst other lands in the said parrish to Claud Lord Hamillton, father of the above named James Lord Hamillton

Rentt paide to the Crowne oute of the parrish of Ardstragh in Anno 1630

		by Sr. William Stewartt : 12 : 13 : 04		Crowne rentt
		by Sr. George Hamillton 10 : 13 : 04		
		by the Lord of Strabane 09 : 00 : 00		
			32 . 06 . 08	32 : 06 : 08
Tott number of acres in this parrish	Tott— 4645	Profitable 2752	unprofitable 1893	Rack Rent 502 : 00 : 00

The Bounds of the Parrish of Urney

This parrish (soe much thereof as lyeth in this Barrony, hath nothing in it remarkable, and is bounded with the river of Morne one the east, & with a brooke called Clady Brooke, one ye south untell it come to a bogg, extending South betweene the Ballibose of Bryen & Gortneloagher and deviding allsoe, betweene the townlands of Tullywhosker & Killygormely, from thence to another bogg that compasseth the sessogh of Killigormely, and sessogh of Lenglass wch lie in this parrish tell you come to a greate brooke called the brooke of Glenglass, & up ye said brooke norwards, alongst betweene Amislyne

and feerin, tell ye come to ye foote of ferrin into a bogg, from thence into a brooke runing betweene the lands of John Kingsmell Esqr. & the free-hould of James Yonge, into the longe flush called Bungwaddy thatt runeth into finn, & alongst finn while it meeteth with Morne

The lands in this parrish that ly in this Barrony belonge to James Barron of Strabane ye only proprietor here of Temporall Lands & are devided into Quartrs, Ballibose & Sessoghs contayning ye number of acres proffitable & unproffitable, & ye vallue as it was in ye yeare 1640 heareunder distinguished

Names of Proprietors & their Qualificaçon	Denominaçon of Land	Number of acres by Extent of the Country	Land Proffitable and the Quantity of itt	Land unproffitable and waste	Vallue of these lands as in the yeare 1640
James Lord Hamillton Barron of Strabane Scottish Papist, A Minor all ye time of the Rebellion	Bellicolman being one quart of land cont fower ballibose	Three hundred and tenn - 310	Arrable 180 Pasture 130		50 - 00 - 00
	Carrowcley one quartr of land cont. fowre ballib	One hundred & seaventy 170	Arrable 100 Pasture 050	Redd bogg 20	20 - 00 - 00

Two of ye Ballibose of ye Quartr of Carrowcley abovesaid were granted to Robertt Hamillton Scottish Protestantt in fee farme & ye other two dureing life, one of the fefarme ballibose morgaged to William the Elder of Preistfeild deceased for one hundred & tenn poundws stf & desended uppon William his sonne by ye will of his father

Ballefettan two ballibose and a halfe	Two hundred eighty eight 288	Arrable 160 Pasture 060 Meadow 008	Redd bogg 060	18 : 06 : 00
---------------------------------------	------------------------------	--	---------------	--------------

These two Ballibose & a halfe of Bellifettan were lett in fee farme to William Hamillton the elder of Presteed deceased, & are claymed by William his sonne as descended uppon him by conveyance

768	688	080	88 - 06 - 00
-----	-----	-----	--------------

THE PARRISH OF URNEY

Names of Proprietrs & theyre Quallificacon	Denominacon of Land	Number of Acres by estimate of ye Country	Land profitable and the quantity of itt	Land unprofitable & waste	Vallew of these lands as in the yeare 1640
James Lord Hamilton Barron of Strabane Scott Papist A minor all ye time of ye Rebellion	Killery one quartr cont fowre Ballibose	fowre hundred acres — 400	Arrable — 200 Pasture — 200	— — —	50 - 00 - 00
	Gortnelogher one Balliboe	One hundred & thirty 130	Arrable - 40 Pasture - 50	Redd bogg - 40	20 - 00 - 00
	Tullywhasker one Balliboe	One hundred acres - 100	Arrable - 40 Pasture - 40	Redd bogg - 20	20 - 00 - 00
	One third of Killigormly	Seaventy - 70	Arrable - 20 Pasture - 20	Redd bogg - 30	06 - 00 - 00
	One third of Glenglass	Sixty - 60	Arrable - 20 Pasture - 20	Redd bogg - 20	06 - 00 - 00
	Bellim ^c Leer one Balliboe & one third	Two hundred & forty - 240	Arrable - 80 Pasture - 80	Bogg and Mount - 80	08 - 00 - 00
		1000	810	190	110 - 00 - 00

The balliboe & one third part of Ballim^cLeer above menconed was granted to James Yonge a Scottish Protestantt in fee farme

The Lands in this Parrish that lye in this Barrony and the Lands in the Parrish of Camos and other lands distinguished in the booke of the Parrish of Ardstragh, weare granted to Claude Lord Hamilton father to ye above named James Lord Hamilton by Lers : pattentts, &c as is said in the booke of ye parrish of Camos, and the meares of the land is the same with that of ye pish and where it is devided from ye Church land, will appeare in the Booke of ye Church Land

The totall rentt paid to the Crowne oute of this Parrish of Urney in Anno 1630 by the Lord of Strabane was $\overset{l}{12} : \overset{s}{6} : \overset{d}{8}$				Crown rentt 12 - 06 - 08
The totall number of acres	in this parrish 1768	profitable 1498	unprofitable 270	The Rack rentt $\overset{l}{198} : \overset{s}{06} : \overset{d}{00}$

The Bounds of the Parrish of Camos

20

In this parrish standeth the Corporaçon towne of Strabane, and there is noe other thing in itt of note, It hath the lands of the parrish of Ardstragh one the east & south, And the river of Morne deviding it from the parrish of Urney one the west, And the Lands of the Parish of Leckpatrick one the north, And is distinguished & knowne from other adjacent Parrishes by ye Meets and marks hereafter following vizt from the top of the Mountaine called Knockvoe wch is one the east side, alonge Eastward to the head of the Mountayne called Monysesk, from thence falling by a gutter, which produceth a litle brooke called Illagh, which devideth this parrish from the parrish of Ardstragh tell it falleth of to a peice of plowland called Agheny which is meared with a greate bogg one the east side oute of which runeth a greate brooke called Agheny brooke, which brooke is the meare while it fall into Morne water, this river boundeth it all alonge on the west, Tell at the Lifforfoord it asend southward to a ditch which leadeth streight to

ye ditch that encloseth the Orchard of Strabane, one the North side, & keepeth that dith while it meeteth with a small brooke, that runeth one the northside of Strabane Church and crossing from ye head of this brooke at ye upper part of ye quarry acre, through the waie that leadeth to ye upper parke, to a ditch leadeing eastward to another old ditch that leadeth southward to another path waie that tendeth eastward to a stone ditch one the north side of Philemy Duffs Old house, where it meeth with a ditch that encloseth Lohmoney & thence to the foord of Assian, thence to the Glenn of Altneskany, where it meeteth with a brooke yt leadeth towards ye stone caled geran, bane & thence to ye top of the Mountayne where wee raised itt. The lands in this parrish belonge to ye Lord Barron of Strabane, ye onely proprietor here of Temporall lands & are distinguished into ballibose & sessoghs, contayning ye number of acres profitable & unprofitable & ye vallew as in ye yeare 1640, here under distinguished

Names of proprietors & their qualifications	Denominaçon of land	Number of acres by estimate of ye cuntry	Land profitable & ye quantity of itt	Land unprofitable and waste	Vallew as in the yeare 1640
James Lord Hamilton Barron of Strabane A Minor all the time of the Rebellion Scottish papist	Lyskey by estimate one balliboe	Sixty two 62	Arrable 30 Pasture 12	Bogg and Shrubb 20	<i>li s d</i> 12 : 00 : 00
	Two parts of balliboe of Nylogh	Eighty foure 84	Arrable 20 Pasture 24	Barren Mountayne 40	06 : 00 : 00
	Carrickgolan one ball	Sixty 60	Arrable 24 Pasture 20	Bogg heath and Shrubbs 16	12 : 13 : 04
	Shragolan one balliboe	Thirty 30	Arrable 16 Pasture 06	Bogg and Shrubby 08	06 : 00 : 00

Claude Kincade a Scottish Protestant claymeth a frehoulde of ye above mençoned balibo of Shragolan as heyre to his Grandfather, who had a deede thereof from James Earle of Abbercorne then proprietor

	236	—	152	—	084	36 : 13 : 04
--	-----	---	-----	---	-----	--------------

THE PARISH OF CAMOS

Names of proprietors and their qualification	Denomination of land	Number of acres by estimate of ye country	Land profitable & the quantity of itt	Land unprofitable & waste	Vallew of these lands as in the year 1640.
	Bovardine als Drumnebuy one balliboe	One hundred acres — 100	Arrable 50 Pasture 30	Bogg and Mount 20	16 - 00 - 00

The Balliboe abov menconed of Bovardine alias Drumnebuy is morgaged to David Marghue a Scottish Papist, by Claude Lord Hamillton Barron of Strabane then proprietor of the same for the some of sixty powns stf

	Eden more one balliboe	Sixty 060	Arrable - 20 Pasture - 20	Bogg and Mount 20	08 - 00 - 00
	Cavanluy, one balliboe	Sixty 060	Arrable - 20 Pasture - 16	Bogg and Mount 24	08 - 00 - 00

The above menconed two ballibose of Edenmore & Cavanluy lett to James Hamillton Scottish Protestant, durezza his life

	Nedrostan als dergallt, one ball	Seaventy 74 fowre —	Arrable - 24 Pasture - 16	Bogg and Mount 34	14 - 00 - 00
--	----------------------------------	------------------------	------------------------------	-------------------	--------------

The aboved menconed Balliboe of Nedrostan alias dergallt, let to Patrick Hamillton in fee farme a Scottish Protestantt

	halfe the balliboe of Lisconbuy	Thirty — 30	Arrable 16 Pasture 08	Bogg and Mount - 06	03 - 00 - 00
--	---------------------------------	-------------	--------------------------	---------------------	--------------

The above menconed halfe balliboe of Lisconbuy, morgaged to James Paton a Scottish Protestantt by Claude Lord Hamillton then proprietor

	Two thirds of ye balliboe of Loghmony Strabane including the halfe of Taten pole wch is in this Parrish & the other halfe of Lisconbuy & one third pte of Loghmony being two ballib and one third	Seaventy 70	Arrable 38 Meadow 02 Pasture 20	Bogg and Shrub 10	06 : 00 : 00
		One hundred Acres 100	Arrable 80 Pasture 20	— — —	80 : 00 : 00
		494	380	0114	135 : 00 : 00

Of rent payable to the Crowne by the Lord of Strabane for this parish in anno 1630

was 7 - 6 - 8				Crowne rentt li s d 7 - 6 - 8
The totall number of acres in this parrish are	tott 730	profitable 532	Unprofitable 198	rack rentt 171 : 13 : 04

The two ballibose and one third part, whereon the Corporaçon Towne of Strabane is sett are lett in tenements, and acres to ye Inhabbitants of the Corporaçon, To most of them in fee farme.

The lands in this parrish and the lands in that parte of the parrish of Urney that lieth in this Barrony, and other lands distinguished in the booke of ye parrish of Ardstragh, weare granted to Claude Lord Hamil ton father to ye aforesaid James Lord Hamillton, who died before the wars by lettrs pattents in fee and comon sockage, and erected and apointed one entire mannor by the name of the mannr of Strabane, with the priviledge of keepinge Courts, leete & barron. of receaveing the pquissitts & fines and of wafes straiies, deodands fugitives and fellons goods, and of keepinge a ferribote at Strabane, upon the River of Morne, in which river there is a small Sallmond fishing taken by cotts and rodds, belonging to this Lordshpp and at ye foote of the river where it meeteth with fimmwater, there is another small fishing taken with bote, the halfe whereof belonging to Liffer, This fishing yeilded in Anno 1640 twenty pownds stfl there is likewise in this parrish of Camos, a corne millne, & another in ye parrish of Urney belonging to the said Proprietor which yeilded in Anno 1640 Eighty pownds stfl and the meare of this lano is the same that the parrish hath, but where itt devideth from the Church land and Gleebe wch will apere in the booke of the Church land

The Bounds of the Parrish of Leckpatrick

This Parrish of Leckpatrick (wherein is nothing remarkable is bounded with the lands of the Parrish of Donoghkiddy one the north and north east & with the lands of the parrish of Camos, one the south, and with the river of Loughfoile, deviding it from the County of Donegall, one ye west, And is distinguished and knowne from other adjacent parrishes by the meets and markes hereafter following Vizt. by the river of Donnett where it entreteth Loghfoile, one ye north sid of this parrish, untell it receive the brooke of Brountrie Shrovan wch falls to a balliboe in the parrish of Donoghkiddy from this parrish untell another brooke called Shrowan-finglas from thence crossing this brooke upwards to Bincam, Thence up to a stone forte called Cashellbane, which begineth to devide Sr William Hamiltons land in the parrish of Donoghkiddy, from this Cashellbane downwards, by the fall of the water unto a foorde called Bellane Ewremulle from thence to a glen and a brooke called Shrowan Bellaghnaluir yt runeth eastward to the towneland of Barran, and along by a brooke called Corbarran, and upwards to ye mountaine topp called Dowsleave, from thence to Cashellsegyn thence to the moorlaugh, and thence to a brooke called Agilechewan Thence to Knocknegeversy, which devideth from Donoghkiddy parrish to the topp of Knockinmaclare,

one the south side (which begineth to devide betwixt this parrish and the parrish of Camos, amongst the topp of the fall of the water unto knocknecorme thence to knocknecleree, thence to Knockvoe, and downwards to a white stone called Gerranbane, Thence downward by a small brooke which goeth to the head of a glen called Altiskane, thence to the foorde of Assian, alongst by a ditch built one the northside of Loghmony, to another stony ditch one the north side of Phillemy Duffs house steade, thence by a litle pathwaie ye breadth of two acres tell it turne norwards by an old ditch, to another ditch that leadeth westwards, and thence downwards crossing the high waie that leadeth to the Upper Parke and soe downwards by a brooke that runeth on the north side of ye Church of Strabane, and soe downwards to the ditch of ye enclosed Orchard of Strabane Castle which is the meare tell it meete with another ditch or olde water pass falling into Loghfoil at the Lifferfoord, which logh is the meare one the west to ye Entry of Donettwater where it began

The lands in this parrish belonge to James Hamilton Esqf ye onely proprietor here of Temporall lands & are divided into Ballibose and Sessoghs, contayning ye number of acres & the vallew as in 1640 hereafter following

THE PARRISH OF LECKPATRICK

Names of proprietors & their qualification	Denomination of land	Number of acres by estimate of the country	Land profitable and the quantity of it	Land unprofitable and waste	Value of these lands as in the year 1640.
James Hamilton Esq. a minor sonne to Sr George Hamilton ye elder of Roskrea knight deceased, who was a Scottish Papist	Cavan Icaach one balliboe	One hundred thirty fowre 134	Arrable Pasture 24 20	Bogg and Mount 90	10 - 00 - 00
	Feofin one ball	One hundred 100	Arrable Pasture 20 20	Bogg and Mount 60	07 - 00 - 00
	Gorticrome one balliboe	One hundred and fourtey 140	Arrable Pasture 30 20	Bogg and Mount 90	09 - 00 - 00
	Kinachan one balliboe	One hundred and fourtey 140	Arrable Pasture 30 20	Bogg and Mount 90	16 - 00 - 00
	Skeagh one ball	One hundred and thirty 130	Arrable Pasture 30 20	Bogg and Mount 80	16 - 00 - 00
	Ordogarvan one balliboe	Sixty six 66	Arrable Pasture 30 20	redd bog 16	12 - 00 - 00
	Belliburny alias Hollyhill one ball	One hundred and twenty 120	Arrable Pasture 30 30	Bogg and Mount 60	10 - 00 - 00

The Balliboe of Balliburny alias Hollyhill above mentioned was granted to David Marghee Scottish Papist, by Sr George Hamilton the Elder knt then proprietor in Fee farme.

James Hamilton Esq. a minor	Bellyeye one balliboe	One hundred & forty 140	Arrable Pasture 40 20	Redd bog and Mount 80	16 - 00 - 00
	Cloghagall one balliboe	Seaventy 70	Arrable Pasture 40 20	Bogg 10	14 - 00 - 00
	Cashell one balliboe	Eightey fowre 84	Arrable Pasture 24 20	Bogg and Mount 40	06 - 00 - 00
	Tulliard and Conkill two ballibose	One hundred fifty two 152	Arrable Pasture Meadow 70 40 02	Bogg and Mount 40	20 - 00 - 00

The above mentioned two Ballibose of Tulliard and Conkill were granted to Robert Algeo deceased in fee farme by Sr George Hamilton the Elder knt then proprietor, And are now claymed by Robert Algeo his sonne a Scottish Papist

	1276	620	656	136 - 00 - 00
--	------	-----	-----	---------------

THE PARRISH OF LECPATRICK

Names of proprietors & their Qualification	Denomination of land	Number of acres by Estimate of the Country	Land Profitable and the quantity of it	Land unprofitable & waste	Vallew of these lands as in the year 1640.
James Hamilton Esqr a minor	Stintanagh alias the parke of Strabane two Ballibose	One hundred & fifty 150	Arrable 60 Wood pasture 40	Redd bogg 40 Shrubbs & Rocks 10	40 : 00 : 00
	halfe ye Balliboe of Tattenpole the other halfe lyeing in ye parish of Camos	Thirty eight 38	Arrable 24 Pasture 12 Meadow 02	— — —	30 : 00 : 00
	Desert one ball	One hundred & fowreteene 114	Arrable 50 Pasture 24	Bogg - 40	28 : 00 : 00
	Bellym ^c Gory two Ballibose	One hundred and Tenn 110	Arrable 70 Pasture 20	Bogg - 20	45 - 00 : 00
Lisneclogherr one balliboe	fifty fowre 54.	Arrable 24 Pasture 20	Bog and heathy 10	06 - 00 - 00	
Loghennase one balliboe	Eightey 80	Arrable 30 Pasture 20	Bogg heathy 30	06 - 00 - 00	

Hugh Hamilton of Lisdevin Scottish Prottestant claymeth a fee farme of the above mençoned balliboe of Loghennase as heyr to his brother deceased uppon whome it desended as heyre to his Father.

Bellidonagh one Balliboe	Sixty five 65	Arrable 25 Pasture 20	Bogg - 20	18 - 00 - 00
Cormony $\frac{1}{2}$ a balliboe	Thirty five 35	Arrable 15 Pasture 10	Bogg heathy - 10	06 - 00 - 00
Collermoney one balliboe	Eighty Six 86	Arrable 36 Pasture 20	Bogg heathy - 30	06 - 00 - 00

Jno Lisly elder claimeth a morgage of the within balliboe of Collermore, from Sr George Hamilton the elder then proprietor for the some of one hundred pownd Str

Bellyolaa one balliboe	Eighty fowre 84	Arrable 24 Pasture 20	Bogg & heath 40	08 : 00 : 00
Killenagh one Balliboe	One hundred twenty 120.	Arrable 20 Pasture 20	Bogg & Mount 80	08 - 00 .. 00
	— 936	— 606	— 330	201 - 00 - 00

Names of proprietors & their Qualifications	Denomination of land	Number of acres by Estimate of the country	Land profitable and the quantity of itt	Land unprofitable and waste	Vallewaſon of theſe lands as in the year 1640
James Hamilton Esqr a minor	halfe ye balliboe of Killogriffin ye other halfe being Gleabe	Twenty five acres 25	Arable - 15 Pasture - 10	— — —	05 - 00 - 00
	Gortneleeke one balliboe	One hundred & tenn acres 110	Arable 20 Pasture 20	Bogg and Mount - 70	08 - 00 - 00
		— 135	— 65	— 70	13 - 00 - 00
Rentt payable to the Crowne for the lands in this parish by Sr George Hamillton the Elder in Anno 1630 . 10 - 08 - 10					Crowne rentt 10 - 08 - 10
The Totall number of acres in this parish are —		Tott 2347	Profitable 1291	Unprofitable 1056	rack rentt 350 - 00 - 00

The land abovesaid with the land in the two preceding pages with one third of a balliboe thatt lyeth in the parrish of Donoghkiddy, Inserted in the booke of that parrish, together wth ye lands of that proporçon of Dyriwoone that lie in the parrish of Ardstragh, sett downe in the booke of that parrish weare (as is formerly mençoned) Granted to Sr George Hamillton the elder knt deceased, father to the aforesaid James Hamillton Minor, By Lers Pattents, in fee & comon Sockage, And by the said Sr George uppon his intermarriage with Ladie Marie ye daughter of Walter Earle of Ormond in pursuance of a contract made with ye said Earle conveyed over in Anno 1629 to Sr Paule Gore, and other feofees in trust to ye use of himselfe & Lady during life and after their decease to the heys begotten betweene them, And is erected in two Intyre Mannors of Cloghogall & Dyriwoone. There is an imperfect bawne in this Mannor and one Corne and one tuck mill, in the year 1640, yeilded the proprietors forty fowre pownd rentt, there are noe other emergent emolluments. And the meare and bounds of these lands of Cloghogall is the same with that of the parrish, but where it is devided from the Church land of Leck by the river of Litlefoile one the south, and by a brooke, ditch and gutter one ye north and east, as will appeare in the booke of Churchland.

The Bounds of the Parrish of Donoghkiddy

This Parrish having nothing in it of Note, but two ruinous Castles of Mountcastle belonging to Sr George Hamillton the younger, and Downeamannogh, belonging to Sr William Hamilliam knt. demolished by the late warr, is bounded with the lands of the County of Londonderry one the north, and with the lands of ye parrish of Bodony, one the east, and with the lands of the parish of Leckpatrick one the South and the river of Loghfoile one the west and distinguished and knowne from the adjacent lands, by the metts and marks here ensueing vizt. by the brooke called by the natives Culloghoge, by the Brittish Magheremesan, burne, the meare betweene the said parrish and the countey of Londonderry, from which brooke it goeth streight to the topp of the Mountayne of Mullaghnegerry alias Dowletter, Mountayne, oute of which ariseth a brooke called Altnegare which meareth betweene this parrish & the Countey of Londonderry, untill it falleth into a glen named Burnegibbagh, through which it goeth streight to the end of an old stone ditch, alonge which ditch it goeth to the topp of the Mountaine of Cullen, and thence to the topp of the mountaine of Mulloghkerke, which meares devideth betweene this parrish and the Goldsmiths pporcion in the parrish of Glendermont in the County of Londonderry, from Mulloghkerke by the topps of the Mountaines of Carnchamber, from thence by a white stone ditch to Glassneresh from thence to Mullencor, by a bogg from Mullencor Mountaine it falleth into the Brooke of Letrum, which goeth alonge to a valley named

Stranea, and from Stranea by a stone ditch to the topp of the mountayne of Liscleene, from thence to the topp of Bellynearey from Bellyneary downe alonge by a bogg to the foord of Kenenogher, from which foorde if goeth alonge a greate bogg to another foorde in a bogg named Bellinacross, from thence by a brooke it goeth to Sraghnegallwilly, which brooke runeth aboute the south side of Shraghnegallwilly, and carrieth the meare all alonge to Alltenough glen, from which glenn of Altenogh it goeth upp straight to a heape of white stones called Kernaughkilly Upon the side of the mountaine of Mulloghcorbittogh which meares from Mulloghkerke to Kernakally, deviding this parrish from the Ladie Cookes land in the parrish of Cumber in the Countey of Londonderry, from Kernkully the meare goeth from a white stone one the mountayne of Mulloghkerbitagh, called Cloghutterlogh, to the heade of a glen named Dowallt from which by a brooke it goeth to another brooke called Coshcable, from which to a bogg named Midanife from thence up a greene sward to the topp of the mountaine named Carregetroyge

The lands in this parrish weare possessed in Anno 1641 by Sr George Hamillton the younger Barronett, and Sr William Hamillton knt the onely proprietors heare of Temporall land their respective holdings devided into Ballibose and Sessoghs (or thurd partts contayning the number of acres proffitable and unproffitable and the vallew as it was in ye yeare 1640, hereafter distinguished

Names of Proprietors and their qualification	Denominatōn of land.	Number of acres by estimate of ye country	Land profitable and the quantity of itt	Lands unprofitable and waste	Valleu of these lands as in the yeare 1640
Sr George Hamilton of Downlonge Barronett A Scottish papist & a besieger of Dublin with the Marquess of Ormond	Cargetyan by estimatōn one balliboe	One hundred acres 100	Arrable Pasture heathy } 12 10	Mountayne 78	09 - 00 - 00
	Castlemullan one balliboe	One hundred & twenty 120	Arrable Pasture } 60 50	Shrubby wood 10	07 - 00 - 00
	Cavancreagh one balliboe	Sixty 060	Arrable Pasture } 30 12	Shrubby wood 18	} 22 - 00 - 00
	Ardnegloy one balliboe	Sixty 060	Arrable Meadow Pasture } 30 03 04	Shrubby wood 05 Mountayne 18	
	Gortmellane one balliboe	One hundred & twenty 120	Arrable Meadow Pasture } 60 04 13	Shrubby wood 06 Mountayne 37	} 45 : 00 : 00
	Cullen one ball	One hundred & twenty 120	Arrable Meadow Pasture } 50 02 20	Mountayne 28 Redd bogg 20	
	Magheremesan one balliboe	One hundred & forty 140	Arrable Pasture } 55 60	Mountayne 20 Shrubby wood 05	} 32 - 00 - 00
	Cullmaghery one balliboe	One hundred acres 100	Arrable Meadow Pasture } 40 02 20	Shrubby wood 10 Mount 28	
	Menagh one balliboe	One hundred & twenty 120	Arrable Pasture } 60 10	Shrubby wood 40 redd bogg 10	20 - 00 - 00

Michaell Marshall Scottish Protestant claymeth a fee farme of a tenement house garden and Maltbarne with a parcell of gronde adjacent, estimate three acres, with grass for three Cowse upon ye above mençōned balliboe of Menagh, past unto him by Sr George Hamilton then proprietor abovesd.

Tullanekerry one balliboe	ninety acres 90	Arrable Pasture } 36 20	Shrubbywood 10 Mountayne 24	} 14 : 00 : 00
Tawnabriden one balliboe	One hundred twenty 120	Arrable Pasture } 40 10	Mountayne 14 Shrubbywood 06 redd bogg 50	
Tawnasolus one balliboe	Sixty 060	Arrable Pasture } 40 12	Mountayne & Shrubby 08	} 24 - 00 - 00
Bellinabinny one balliboe	Eighty 80	Arrable Meadow Pasture } 36 12 02	Mountayne 14 Shrubbywood 16	
	— 1290	— 0815	— 0475	

THE PARRISH OF DONOGHKIDDY

Names of Proprietors & their qualification	Denomination land.	Number of Acres by estimate of the Country	Land profitable and the quantity of it	Land unprofitable and waste	Value of these lands as in the year 1640
Sr George Hamilton of Downelonge Barronett	Edentawnabryen by estimt two ballibose	One hundred & seaventy 170	Arrable - 95 Pasture - 22	Shrubby wood 06 Mountayne 44	27 - 06 - 08
		Seaventy 70	Meadow - 03 Arrable - 30 Pasture - 40	— — —	10 - 00 - 00
	Talliard Lisconbuy Cloghoge & one third of Benelealy three ballibose and one third	One hundred & sixty - 160	Arrable - 60 Meadow - 03 Pasture - 30	Mounatyne - 40 Shrubby - 20 Redd bogg - 07	17 - 00 - 00
		One hundred & twenty 120	Arrable - 70 Pasture - 10	Mountayne 20 redd bogg 20	16 - 13 - 04
	Gortvea one ballibose	One hundred & twenty 120	Arrable - 60 Pasture - 12	Redd bogg .4 Mountaine 24	20 - 00 - 00
	Cloghbuy one ballibose	One hundred & twenty 120	Arrable - 90 Pasture - 06	Red bogg 24	23 - 00 - 00
	Crighorre one ballibose	One hundred & twenty 120	Arrable - 80 Pasture - 30	Redd bogg - 07 Shrubby - 03	27 - 00 - 00
	Tawnoghclare one ballibose	One hundred & twenty 120	Arrable - 80 Pasture - 10	Redd bogg - 30	15 - 00 - 00
	Dromgattyn, Gortmessan, two Ballibose	One hundred & twenty 120	Arrable - 70 Pasture - 30	Bogg 20	25 - 00 - 00
	Cashell Ivoran one third of a ballibose	Eightey 80	Arrable - 12	Bogg - 68	04 - 00 - 00
Cloghogall, one ballibose	Seaventy two 72	Arrable - 30 Meadow - 02 Pasture - 20	Shrubby 10 Bogg and Mount 10	06 - 00 - 00	

William Lynn Scottish protestant claymeth a fee farme of the above mençoned Balliboe of Cloghogall, as heyre to his uncle William Lynn, who had a deede thereof from James Earle of Abbercorne then proprietor.

Lysdevin one ball	seaventy - 70	Arrable - 40 Pasture - 06	Mountayne 24	05 - 00 - 00
-------------------	---------------	------------------------------	--------------	--------------

Hugh Hamilton of Lisdevin Scottish Protestant claymeth a fee farme of the above mençoned ballibo of Lysdevin as heyr to his brother, whoe was heyr to his father, whoe had a deede thereof from James Earle of Abbercorne then proprietor.

1342	0941	0401	196 - 00 - 00
------	------	------	---------------

THE PARRISH OF DONAGHKIDDY.

Names of proprietors and their Qualification	Denomination of Land	Number of acres by estimate of the Country	Land profitable and the quantity of itt	Land unprofitable & waste	Vallee of these lands as in ye yeare 1640
Sr George Hamilton of Downlonge Barronett	Moyagh, one balliboe	One hundred & sixty - 160	Arrable - 80 Meadow - 03 Pasture - 10	Shrubby - 20 Redd bogg - 47	08 : 00 : 00

John Hamilton Scottish protestant claymeth a fee farme of the above mençoned Balliboe of Moyagh as heyre to his Father, whoe had a deede thereof from James Earle of Abbercorne then proprietor, the said Jno. Hamilton was a beseeger of Derry :

Dowlettr and Altrest, two ballibose	Three hundred & twenty 320	Arrable 120 Meadow 006 Pasture 064	Mountayne 44 Redd bogg 44 Shrubby 42	12 - 00 - 00
-------------------------------------	----------------------------	--	--	--------------

John Goodlett Scottish Protestant in the right of Eufaim his wife claymeth the within two ballil of Dowlettr and Altrest as the Joynture of the said Eufaim Ensured one her by James Hamilton her first husband, whoe had a deede in fee farme of the said lands from James Earle of Abbercorne

Fallaghsloe one balliboe	Eighty nine 89	Arrable - 45 Pasture - 04	Redd bogg and Shrubby 40	19 - 00 - 00
	569	332	237	39 : 00 : 00

Theise thirty two Ballibose and two third parts of a balliboe mençoned in this page and the two preceding pages weare granted by Lers Pattents to the above mençoned Sr George Hamilton in fee and common Sockage, and erected and appointed one entire Manor, by the name of the Manor of Downlonge, with the priviledge of keepinge Courts leete and Barron, of receaveing the perquissits and fines, and of waifs, straies, dedands, fugitives and fellons goods, and of keepinge a ferribote at downlonge, there was and now is a corne Mill, within the said Mannor which in Anno 1640, yeilded the proprietor some thirty pownd rent, And this propoçion, is bounded one the north with the meares above mençoned that devidth the lands of this Barronie one that side from the next pporçion called the Goldsmiths propoçion, in the parrish of Glendermont, and countey of Londonderry, untell it come to the topp of the mountaine named Cullen, from the top of which Mountaine it goeth southeastward, to the head of a bogg named Oskekoran which bogg is the meare betweene the said lands and the Churchlands of the said parrish untell it fall into a brooke named Ishland which brooke is another meare betweene the said lands untell it fall into Dennett water, and upwards by this water untell itt

cometh neere under the olde Castle of Downemanogh, where it leaveth the water and goeth from the southwestside, thereof streight upp a stone ditch tell it come to the foote of the Mountaine from which it goeth streight upwards to the topp of Laate Mountayne from which it desendeth by a greene sward, to a rise of a litle waterbrooke, which brooke, sward, mountayne and ditch devideth this pporcon one that side from Sr William Hamilltons lands, which he hath In this parrish, the abovesaid brooke carrieth the meare into the water of Dennett aforesaid, which water alsoe devideth betwene the said proprietors untell it come to a brooke named Killycurry Burne, by which bourne or brooke it goeth south tell it come to - - - ¹ where it is meared from old Sr George Hamillton of Greenelaw his land in the parish of Leckpatrick, by a brooke untell it fall againe into Dennett water aforesaid, downe which water it goeth farther untell it come to two olde Earthfoarts, upon the northside thereof, a litle above an old wooden Bridge which is upon the said water of Dennett, from betwene which two foarts, ye meare assendeth, by an olde earth ditch which devideth betwene the said lands, and ye Abbey lands in this parrish, at the top of which ditch it falleth into a mire which mire carrieth it Norwards, to the highwaie, or passage untell it come to a brooke which brooke carrieth it into Loghfoyll, which meareth to the brooke of Magheremesan, from whence we raised the same.

THE PARRISH OF DONOGHKIDDY

Names of Proprietors & their qualification	Denominacōn of land	Number of acres by estimate of ye country	Land profitable and ye quantity of itt	Land unprofitable & wast	Vallew of these lands as in ye yeare 1640.
Sr William Hamillton of Mannor Eliston Knight Scott Protestant	Stranebuy by estimate one balliboe	Three hundred & forty 340	Arable 40	Shrubby 10 Mount 290	30 - 00 - 00
	Shraghnegallwillie one balliboe	Ninty 90	Arable 30 Pasture 10	Mountayne 50	06 - 00 - 00
	Monikenan, Liscleen, Altnery, and Dirriconly four ballibose	Three hundred and seaventy 370	Arable 170 Pasture 100	Mountayn 100	24 : 00 : 00
	Loghesse one balliboe	Eightey 80	Arable 30 Pasture 10	Mount 40	06 - 00 - 00
	One third of Lissnenerroe	Twenty six 26	Arable 12 Pasture 02	Shrubby 04 Mountaine 08	03 - 00 - 00
		906	404	502	69 - 00 - 00

THE PARRISH OF DONOGHKIDY

Names of proprietors & their qualification	Denominacōn of land	Number of acres by estimate of the Country	Land profitable and the quantity of itt	Land unprofitable & waste	Vallew of these land in the year 1640
Sr William Hamillton of Elyston knt Scottish Protestant	Rooskey one Balliboe	One hundred Acres 100	Arable 50 Pasture 10	Shrubby 20 Mountaine 20	08 : 00 : 00
	Killeny one Balliboe	Eightey 080	Arable 30 Pasture 08	Mountaine 42	06 : 00 : 00
	Oughtermoy one Balliboe	Eightey 80	Arable 40	Mount 36 Shrubby 04	06 : 00 : 00
	Dryen one balliboe	Fourtey seaven 47	Arable 15 Pasture 05	Mount 27	04 : 00 : 00

¹So in Q. R. O. Copy.

THE PARISH OF DONOGHKIDY

	one halfe of Downamanagh	Twenty seven 27	Arrable	15	Mount	12	03 : 00 : 00
	Deirkellae one balliboe	One hundred & eighty 180	Arrable Pasture	30 10	Shrubby Mount	10 130	06 : 00 : 00
	Two thirds of Altonisechan	Seaventy eight 78	Arrable	15	Mountaine	063	04 : 00 : 00
	Dromen one Balliboe	One hundred Acres 100	Arrable	40	Shrubby Mount	06 54	10 : 00 : 00
	Barren one Balliboe	Seaventy 70	Arrable	20	Shrubby Mount	04 46	05 : 00 : 00
	Laet one ball	Ninty 90	Arrable Pasture	40 10	Shrubby Mount	06 34	06 : 00 : 00
	Two thirds of Benaleally	Thirty 30	Arrable	10	Mount	20	04 : 00 : 00
	Cloncull one balliboe	Seaventy 70	Arrable	30	Shrubby Mount	04 36	04 : 00 : 00
	Clancuss one balliboe	Ninty 90	Arrable	30	Shrubby Mount	10 50	06 : 00 : 00
Hugh M ^e key & Daniell m ^e key Scott : protestants Jno. Lysley the Elder Scottish Protestant	Teirkernovan one balliboe	One hundred & sixty 160	Arrable Pasture	50 30	Mount Shrubby	75 05	07 : 00 : 00
	Killycluny, and Lisboinytemeny	Two hundred & five 205	Arrable Meadow Pasture	70 02 20	Shrubby Mount	25 88	22 : 00 : 00
	one ball & one halfe	Eightey 080	Arrable Pasture	30 04	Shrubby Mount	08 38	05 : 00 : 00
	halfe of Killy curry						
			1487	—	0614	—	873

Hugh m^ekey and Daniell m^ekey Scottish Protestants claymeth a fee farme of the within mençoned Balliboe of Tirkernovan as heys to Daniell m^ekey deceased, who had a deede thereof from Sr William Hamillton then proprietor

John Lysley the elder Scottish Protestant Claymeth a fee farme of the within Balliboes of Killycluny and Lisboinytemeny granted by Sr William Hamillton proprietor

The twenty Ballibose one halfe and two thirds of a Balliboe in the two preceding pages belonging to Sr William Hamillton are bounded as followeth begining at Dennettwater, & going up to A litle Brooke called Killecurry bourne untell it come to an old stone ditch, which it keepeth while it cometh to a stone forte one the topp of the Mountaine, and from that runneth streight southwards tell it fall into a glen comonly called Ballaghanlure, which glen it keepeth, tell it stretch by a litle brooke, which cometh southwestwards, and soe by the topps of the mountaines alonge tell it come to the uppermost parts of the brooke called Altcastlewiggan, and from thence a longst a bogg to Scraglass and from thence it falleth into the head of Dennettwater, and soe streight through that water upp the brooke called Altonisechan, and keepeth that brooke while it come to a place caled Minitattin, and from thence alonge a bogg to another bogg called Coshcopule and from that alongst a bogg to the top of a Mountaine called Mullagharbittagh, and from thence eastwards, to the Mountaine of Altenagh, where a brooke springeth which is the meare betwixt these lands and the Ladie Cookes lands in the Countey of Londonderry, untell it come to another smaller brooke called Altawny, alongst which it goeth to another lesser brooke called Bellencross, and from that it runeth alongst a bogg called Genencare, from wh it runneth alongst another Bogg norwards to the topp of the Mountaine of Monykenan, from weh norwards, it runneth to the topp of the mountaine of Liscleene, from which it runeth alongst a ditch to Croshreshae from thence by a bogg alonge to a hole called Lagnebadogh, from whence alongst a brooke it goeth to the Bogg of Dryen where it enters into a small brooke called Downamanoghbourne which it keepeth while it falls into Dennett water, and through that water by a ditch tending westward while it come to the topp of the Mountaine called laett Mountaine from whence if goeth norwards streight till it come unto a litle brooke, which brooke it keepeth untell it fall into Dennett water and soe downe the river unto Killycurry from whence it began.

THE PARRISH OF DONOGHKIDDY.

Names of Proprietors & their qualifications	Denominacon of land	Number of Acres by estimate of the countrey	Land profitable and the quantity of itt	Land unprofitable and waste	Vallew of these lands in the year 1640
James Hamilton Esqr a minor Sonne of Sr George Hamilton the Elder knt deceased	One third of the Balliboe of Altonisechahan	fifty five 55	Arrable 10 Pasture 15	Bogg 30	04 : 00 : 00
Hugh Hamilton ye yonger of Lisdevin Scottish Protest :	Grange of Dennett one balliboe of Abbeyland.	One hundred & twenty 120	Arrable 50 Meadow 02 Pasture 48	Bogg 10 Shrubby 10	30 : 00 : 00

James Galbraith Scottish Protestant, one of the Beseagers of Derry, is in possession of ye above menconed Balliboe of Grange Dennett, in ye right of Elizabeth his wife whoe is ensured in a Jointure thereof, by George Hamilton deceased her first husband the elder brother to ye above menconed pattente.

Hugh Hamilton the Elder of Drommanie Scottish Protest Pattente of Drommany	Drummanie one Balliboe of Abbeyland	One hundread & twentie 120	Arrable - 50 Meadow - 05 Pasture - 45	Redd bogg 12 Shrubby 08	25 : 00 : 00
		— 295	— 225	— 70	59 : 00 : 00

Rent paible to the Crowne oute of this parrish in Anno 1630 by Vizt.

Sr George Hamillton	21:06:08	Crowne Rentt	
Sr Will Hamillton	16:00:00		
Sr Georg Hamillton the elder	00:04:05		
The Abby land	00:07:10		
		37:18:11	37 : 18 : 11

The Totall number of Acres in this parrish

tott	Profitable	unprofitable	Rack Rent
5889	3331	2558	659 : 00 : 00

The Totall Rent paid to the Crowne out of this Barrony in Anno 1630.

145 : 14 : 05½

The tott number of Acres in this Barrony the lands belonging to the Hiererchy & Gleabs excluded are

Tott	Profitable	unprofitable	The rack rentt
24210	13052	11158	2504 : 19 : 04.

**Lands belonging to the Hiererchy, in the Barrony of Strabane, and
See of Derry as followeth**

34

BIPPS LANDS IN THE PARISH OF DONOGHKID

35

Names of Leasees	Denominaçon of Land	Number of Acres by estimate of the Countrey	Land Profitable and the quantity of itt	Land unprof- fitable & waste	Vallew of these lands as in ye yeare 1640.
Sr George Hamillton ye yonger Barronett Scottish Papist	One quarter of land cont. fowre Ballibose called Faany, Ardkane, Letrim and Bonony	Two hundred & seaventy 270	Arrable 160	Bogg and Mountaine 110	20 - 00 - 00

Patrick groome O Devin Irish Papist claimeth a morgage of the above menconed fowre Ballibose of Faany, Ardkane, Letrim and Bonoyne, from Sr George Hamillton the yonger Barronett Scottish Papist, whoe had a leace thereof from John Biþþ of Derry.

These Lands abovesaid are bounded as followeth. The meare one the Southside is the river of Dennett, it riseth from the water nere to Downamanogh Castle, and goeth up a litle Brooke named Coshlogh (which devideth betweene this land and Sr William Hamilltons, untill it come to a standing logh, from the head of which logh it, runneth streight to the topp of the Mountaine called Mullecrackan, from which it runneth southwards, to the height of another Mountaine called Mullemuck, from thence alongst a bogg it goeth to a Brooke called Ardneterirre, which brooke it keepeth while it come to a drie hole in the grounde called Lagnebodagh, from thence it goeth by a bogg to a litle Brooke named Aldnerey alongst that brooke it goeth to a hill called Ardnecrassan from that alongst a bogg to a hill named Crookereshan, Thence by a bogg it goeth to a parcell of land called Stranea and there faleth into a brooke called the Bourne of Letrym (which devideth this land from the Ladie Cooke land in the Countey of Londonderry, and keepeth that brooke tell it come to the foorde of Bellyneclough, from thence it runneth farther alongst ye said Brooke, tell it come to a lesser brooke named Arily which it keepeth tell it come to a bogg called Askecoran which it keepeth all alonge, and thence goeth by a litle brooke called Ishland, tell it come to Dennett water where wee began.

BIPP LANDS IN THE PARISH OF LECKPATRICK

Names of Leasees	Denominaçon of land	Number of acres by estimate of the countrey	Land profitable and the quantity of itt	Land unprofitable & waste	Vallew of these lands as in the yeare 1640.
The Executors of Sr George Hamillton the elder knt	Leck, being halfe a quartr containing two Ballibose	One hundred & twenty 120	Arrable 80 Pasture 20	Redd bogg 20	05 : 00 : 00

The Executors of Sr George Hamillton the elder knt claymeth a leace of the halfe quarter of Leck above mençõñed, past to the said Sr George by Biþþ Downham.

These lands above mençõñed are bounded as followeth, The meare goeth from Loghfoile (which boundeth them one the west) through a boggie Island, by a gutter or raich and passeth thence through an Impassable Bogg unto a small brooke that devideth betwene the Balliboe of Lishilogher one the north side, and asendeth that brooke unto a gutter & bogg that extendeth eastward, to a high waie, enclosed with a dith one either side, that leadeth southwards, untell it come to another olde stone ditch that leadeth eastward, wheare James Poake lived, from thence to another ditch that leadeth southward, unto a heathy more and thence eastwards to a gutter that leadeth downwards to a River called Litlefoyle, which river meareth all alongst upon the southside untell it fall into Loghfoyle

BIPPS LANDS IN THE PARRISH OF CAMOS

The Executors of Claud Lord Hamillton	Camos halfe quarter, being two Ballibose	Sixty 60	Arrable 20 Pasture 20	Bogg and rockey 20	10 : 00 : 00
---------------------------------------	--	----------	--------------------------	--------------------	--------------

The Executors of Claude Lord Hamillton, claymeth a leace of the halfe quarter of Camos above mençõñed as past to the said Lord by John Biþþ of Derry :

The halfe quarter of land abovesaid is bounded as followeth a brooke called the Beirnagh brooke, that runeth into the river of Morne one the Northside, which river of Morne devideth them from the parrish of Urney one the west, circundateth Camos untell it it come to a small brooke divideing from the townland of Lisguy, which leadeth to the south of the litle hill called the three mile hill, from whence it desendeth by some remarkable stones and bushes, like the remnants of an olde ditch, that devideth betwene these lands and Lysguy aforesaid tell you come to Morne.

BIPPS LANDS IN THE PARRISH OF URNEY

Names of Leasees	Denominaçõn of land	Number of acres by estimate of ye cuntry	Land Profitable and the quantity of it	Land unprofitable & waste	Vallew of these lands as in the yeare 1640.
Mathew Babbington, English Protestant	One quarter of land called Urney being fowre ballibose	Seaven hundred & fifty 750	Arrable - 260 Meadow - 040 Pasture - 250	Bogg and mountaine 200	32 - 00 - 00

The Execcutors of Richard Babbington claymeth a leace of the above mençoned quarter of Urney, past to the said Richard by John Bipp of Derry, The execcutr Mathew Babbington

The quarter of Urney above menconed is bounded as followeth, from the river of Finn which closeth them upp the west, up a greate Brooke, which devideth betwene them & James Younges ffrehoulede of Bellimel'ier tell it come to a greate Bogg upp on the south west which devideth them from the towne land of Gortnelogher, and from theace to a brooke or bogg which runneth betwene the said churchland, and a parte of the Shean land and the Gleabe Towne, and from thence to a brooke which runneth on the East of this Churchland and deviding it from the quarter of land called Carrowcley, tell it fall into the River of Finn

BIPPS LANDS IN THE PARRISH OF ARDSTRAGH

Vallew as in the yeare 1640.

Mary & Jane Montgomery	Ardstragh being fowre quartrs contayning sixteene Ballibose called vizt.				72 : 00 : 00
	Tivenny one	Sixty 60	Arrable 30 Pasture 30		
	Killyn one	Seaventy 70	Arrable 30 Pasture 40		
	Prushliske one	Seaventy 70	Arrable 40 Pasture 30		
	Ballintain one	Eightey 80	Arrable 50 Pasture 30		
	Urbellreagh two ballibose	One hundred an fifty 150	Arrable 50 Pasture 100		
	Meaghey two ballibose	One hundred & fourtey 140	Arrable 060 Pasture 080		
	Killstrull one balliboe	Eightey 080	Arrable 040 Pasture 040		
		— 650	— 650		

BIPPS LANDS IN THE PARRISH OF ARDSTRAGH

Names of Leasees	Denominatōn of land	Number of acres by estimate of the country	Land proffi- table, and the quantity of itt	Land unproffi- table and waste	The rent of these lands are included in the 72 <i>li</i> in ye preceding page
Mary & Jane Montgomery	part of the fowre quartrs menconed in the preceding page Lettir one balliboe	Eightey - 80	Arrable 40 Pasture 40		
	Carkenie one balliboe	Seaventy - 70	Arrable 40 Pasture 30		
	Mullaghlackey & Magherecoltan two ballibose	Two hundread & fourty 240	Arrable 120 Pasture 120		
	Ballineleyne & Cavenchanna	One hundread & fourtey 140	Arrable 70 Pasture 70		
		— 530	— 530		

These lands above mencōned, being part of the sixteene Ballibose mencōned in the preceding page belonging to the executors of James Mongommery, whoe claymeth a leace of ye precinct of Ardstragh, past to the said James, by John Bipp. of Derry, the executors Marie & Jane Mongummery and are bounded as followeth

With the glenn of Cloghasmore one the eastside, which glen devideth them there from the lands of Newtowne, the brooke of the gleabe called Largebegg one the South, The Bogg Eberquelly deviding them from the Lord of Strabanes lands on the west A greate heape of stones uppon the Mountaine Carnefergus one the North, and from thence by an olde ditch unto the river of Morne, There was and is a corne mill and Tuckmill in this precinct which yeilded the Leasee in 1640 fowreteen pownds sterl annuall rent, and a small Sallmond fishing which in the yeare 1640 yeilded fowre pownd rent and now decaied

BIPP LANDS IN THE PARRISH OF BODONY.

Names of Leases	Denominaçon of Land	Number of acres by estimate of the country	Land profitable and ye quantity	Land unprofitable and waste	Valle of these lands as in the year 1640
The Execcutors of Sr George Hamillton who was a Scottish Papist	Bodony one quarter containing foure Ballibose called vizt— Glenrone Bearnish Drumnasparr Cashelduff	Three hundred ninty five 395	Arrable - 105 Pasture - 075	Bogg, Mountaine & rocks 215	paid to the Biḡḡ li 10 : 00 : 00

The Executors of Sr George Hamillton the elder knight, claymeth a lease of Bodonie quartr past to the said Sr. George by Biḡḡ Downham, the sd Sr George was a Scottish Papist while hee lived.

The lands above said are bounded as followeth, The two Ballibose of Glenrone & Cashelduff lie one the north side of the River of Glenally, and are bounded with the townland of Eden belonging to Sr. William Hamillton on the norwest, by the brooke of Glenaske ascending upwards to Stranebeg by the topp of Mulloghcarbittagh, from thence to Ederilen glideing downwards to the aforesaid river of Glenally, The other two ballibose of Bearnish and Drumnasparr, lie southward one ye other side of the river, and from thence runeth along to Loghashoraghan from thence to the mountaine by a litle greene parcell of grounde, which devideth betwixt the Gleabe towne of Cloghernagh and the said towns from thence to the place where the olde Mass house was, and thence descending downwards by the brooke of Knockbuy, thence to the brooke of Shrowanbreck and soe to ye said river of Glenally.

BIPPS LANDS IN THE PARRISH OF CAPPY

William Warren English Prottestantt	Cappy one quarter cont foure Ballibose Vizt Gowlan Dunbrinn Kingarue & Killmore	Two hundred & sixty : 260	Arrable - 85 Pasture - 80	Bogg and Mountaine 95	Paid to the Biḡḡ 20 - 00 - 00
-------------------------------------	---	---------------------------	------------------------------	-----------------------	--------------------------------------

The above mençoned quartr of Cappy is claimed by William Warren by vertue of a leace made by John Bipp of Derry to George Arrundell and Marie his wife, for the end and tearme of fifty nine years comencing the first day of March one thousand six hundred thirty and five, and is yet to expire neere forty years, which land was afterward soulede by George Arrundell & Marie his wife to William Squire Esqr. durezza the end and tearme abovesaid & by the said William Squire soulede to Mr John Freeman, who demised the same to Mr. George Walker, who soulede the same to Mr. William Warren father the now claymant durezza the end and tearme abovesaid as by his & there severall conveyances may appeare and are bounded as followeth one the east side with the Mountaine of Mullaghearne, a brooke running into Ushanogh one the south, the forth of Lishnarishon on the west and with Cappy water one the North.

The total number of Acres belonging to the Hiererchy in the Barrony of Strabane, with there Rentt.

Tott 3035	Profitable 2375	Unprofitable 0660	Rentt 169 : 00 : 00
--------------	--------------------	----------------------	------------------------

Glebe Lands in the Barrony of Strabane, as ensueth

41

GLEBE LANDS IN THE PARRISH OF BODONY.

42

Names of Proprietors & their qualifications	Denominatōn of Land	Number of Acres by estimate of the Country	Land profitable and ye quantity of itt	Land unprofitable & waste	Vallew of these lands as in Anno 1640.
In the hands of the Incumbent for the time being	Cloghernagh one balliboe	Seaventy & seaven 77	Arrable Pasture 20 10	Bogg and Mountaine 47	05 : 00 : 00

This Balliboe of glebe butteth upon the River of Glenally Norward, it asendeth from the said river by the brooke Aldaragh deviding it from Conogh, belonging to Sr William Hamilton to the topp of the mountaine, thence alongst the top of the Mountaine deviding it from Glenlarke, belonging to Sr William Hamilton, thence descendeth by a green pcell of ground to Loghogerohan, Thence by a litle Brooke to the river of Glenally

GLEBE LANDS IN THE PARRISH OF CAPPY.

In the hands of the Incumbent	Rechan one Balliboe	Fourtey five } 45	Arrable Pasture 15 20	Bogg and Mountaine 10	06 : 00 : 00
	Ergavagh one Balliboe	Fifty 50	Arrable Pasture 30 20		06 : 00 : 00

GLEBE LANDS IN THE PARRISH OF ARDSTRAGH

In the hands of ye Incumbent	Large begg one balliboe	Ninty — 90	Arrable Pasture 30 20	Bogg and Mountaine 40	12—00—00
------------------------------	-------------------------	------------	-----------------------	-----------------------	----------

The Balliboe of Largebegg above menconēd, is meared one the south east with Logh mēhugh upon the west with a stone ditch deviding from Letterbinn, and thence runeth upp ye mountayn norwestward to a bog called the Letter bog, from which bog runeth a greate gutter north and northeast untell it become a small brooke, & runeth into Logh mēhugh.

In ye hands of ye Incumbent of ye above said Parrish	Lyslefinn one balliboe	One hundred & fourty 140	Arrable Pasture 40 40	Bogg and Mountaine 60	10 : 00 : 00
--	------------------------	--------------------------	-----------------------	-----------------------	--------------

The Balliboe of Lyslefin above menconēd is meared with a gutter, and a flush of water, one ye north, that devideth it from the Balliboe of Bellemurrierty, belonging to the Lord of Strabane with the bog of Gortmele one the easte, with an olde stone dith, and one standing stone that devideth it from the Abbey land of Corick in the Parrish of Bodony upon ye south east with the balliboe of Cloghoggall belonging to Sr. William Stewart, divided by a great gutter or bog, and by a brooke one the west, that devideth it from the Abbey land of Poble,

GLEBE LANDS IN THE PARRISH OF URNEY

43

Names of Proprietors & their qualification	Denominacōn of land	Number of acres by estimate of the country	Land proffitable and the quantity of itt	Land unproffitable & waste	Vallew of these lands as in Anno 1640
In the hands of ye Incumbentt	Cooledroman one balliboe	One hundred & fifty 150	Arrable - 70 Pasture - 50	Bogg and Mount - 30	36 : 00 : 00

The Balliboe of Cooledroman above mençoned begineth at a Sessogh of Church land of this pish called Concrewar, thence downe a brooke till you come to Golan a parte of Ballyfetten then over that brooke, to a cross bogg which goeth alonge the head of Glanmoss and alonge that bogg till you come to a litle brooke, then upp that brooke and bogg wch Boundeth in that parcell of land called Tulligarven, to this Gleabe and keepinge that bogg while you come to the upper end of an Arrable feilde, belonging to Bellifettan, and downe alonge the Bogg one the southside of the feilde to a brooke running to the lower end of two arrable peices of ground from thence cross southwards to a litle ditch at ye lower end of a greate feilde of this gleabe Thence to the middle of a greate bogg one south till it come to the end of Shean, Thence holdeing upp the midle Brooke of three which rise in the midst of a wood, thence upp a bogg and moss leading through till it come to a greate Rock harde by Concrewar aforesaid.

GLEBE LANDS IN THE PARRISH OF CAMAS.

In the hands of ye Incumbentt	Beirnagh one Balliboe	Seaventy & three 73	Arrable 33 Pasture 20	Bogg and Mountaine 20	16 - 00 - 00
-------------------------------	-----------------------	---------------------	--------------------------	-----------------------	--------------

The Balliboe of Beirnagh above mençoned is bounded with the meare of the Parrish one the Easte, with a brooke deviding it from the Church land of Camos one the south, with the River of Morne one the west, and with a brooke deviding it from Carrickgolan one the North. There is likewise in this Balliboe one Millstone Quarry

GLEBE LANDS IN THE PARRISH OF LECKPATRICK

In the hands of ye Incumbentt	Derry one ball halfe of Killogriffin	Seaventy 70	Arrable - 50 Pasture - 20	00 : 00 : 00	10 : 00 : 00
-------------------------------	--------------------------------------	-------------	------------------------------	--------------	--------------

The Balliboe and a halfe of Derry and Killogriffin above mençoned are bounded with the Balliboe of Coolermoy belonging to John Lysley, one the northside devided by an olde stone dith and the other halfe of Killogriffin als Liscorrie on the Easte, devideth an olde earthen double ditch that passeth through the midst of a forth, betwene it and the Balliboe of Skeagh and the river of Litlefoile on the south The Balliboe of Cormony one the West, devided by an olde stone ditch which from the said river leadeth norward to a shrubby banke untill it meete with Coolermoy aforesaid

GLEABE LANDS IN THE PARRISH OF DONOGHKIDDY

Names of Proprietors & their qualification	Denominacōn. of Land	Number of Acres by estimate of ye Country	Land profitable and ye quantity	Land unprofitable & waste	Vallew of these lands as in Anno 1640
In the hands of ye Incumbent	Clondegarrelan & Crikalloghan two ballibose	One hundred & thirty 130	Arrable - 30	Mountaine 100	16 - 00 - 0

These two ballibose above menōned joyne to the Parrish of Glendermont in the County of Londonderry, one the height of the Mountaine Slevenekerck, from which Mountaine, spring forth two brooks, one whereof runneth downe the one side, and the other downe the other side, of the said Gleabs and devideth them from Sr George Hamiltons land one both sides, untell they both fall into Dennett water, which devideth them from the other land of the said Sr George Hamilltons

In ye hands of ye Incumbentt as abovesaid	Craghan halfe a balliboe	Seaventy } five } 75	Arrable - 15	Mountaine 60	04 : 00 : 00
---	--------------------------	-------------------------	--------------	--------------	--------------

The halfe Balliboe above menōned is devided from Sr William Hamilltons land by a ditch, at the heade by a moss or bogg one the one side, by a brooke on the other side and by Dennett water at the foote.

The total number of acres belonging to Gleabs in ye Barrony of Strabane are	tott 900	Profitable 533	Unprofitable 367	Rentt li. s. d. 121 : 00 : 00
---	-------------	-------------------	---------------------	-------------------------------------

[INDEX OF PROPRIETORS, FISHINGS, &C.¹]

A.	E.	I
<p style="text-align: right;">B</p> <p>William Birsbeane in foll 7 Matthew Babington 37</p> <p>Bipp's lands in foll 35, 36 : 37 : 38 : 39</p>	<p style="text-align: right;">F</p> <p>Index of fishings</p> <p>Loghfoile one foll 2. in Morne one, foll 22.</p>	<p style="text-align: right;">K</p> <p>Claude Kinkade 20 Hugh m^cKey and Daniell m^cKey 31 : 32 :</p>
<p style="text-align: right;">C</p> <p>Index of Castles</p> <p>Newtowne Castle foll 2 Rash 9 Strabane 2 MontCastle 26</p>	<p style="text-align: right;">G</p> <p>John Godlett : 29.</p> <p>Gleabe Lands in foll : 42 : 43 : 44</p>	<p style="text-align: right;">L</p> <p>The Heys of Sr Daniell Leigh in foll 10 John Lysley : 24 : 32 William Lynn : 28.</p>
<p style="text-align: right;">D</p>	<p style="text-align: right;">H</p> <p>Sr William Hamillton of Eliston in foll : 4 : 5 : 30 : 31 : Will Hamillton of Bellifatten in foll 17 : 18. Rob : Hamillton : 18 James Hamillton 21 Patrick Hamillton 21 : Hugh Hamillton 24 : 33 : Hugh Hamillton 28 : 33 John Hamillton 29 :</p>	<p style="text-align: right;">M</p> <p>Michael Marshall 27. Mary and Jane Mongommery 37: 38.</p> <p style="text-align: center;">Index of Mills</p> <p>Rash Mill in foll 9 Newtowne 14 Magherecregan 16 Urny 22 Cloghogall 25 Downelonge 29</p>

¹ For Index of Lands, see page 450 of Vol.

[INDEX OF PAPISTS.¹]

N.	Q.	T. Sr Henry Titchborne in foll 6 : 10
O	R	V
P James Paton 21		
P. INDEX OF PAPISTS James Hamillon Esqr. in foll 15 : 23 : 24 : 25 : 33 : James Lord Hamilton in foll : 16 : 17 : 18 : 19 : 20 : 36 : David Murghue 21 : 23 : Robert Algeo 23 : Sr George Hamillon in foll 27, 28, 29, 36, 39 Patrick Groome O Devin 35.	S Sr Alexander Stewarts heys in foll 6 : 7 : 8 : 10 : 13 : 14 : William Squire Esqr in foll 9.	W William Warren in foll : 8 : 39 : X Y James Yonge in foll 19 :

¹ See second letter P.

BARONY OF STRABANE

[ATTESTATION]

This is a perfect returne of the Survey of all the Lands taken by us within the Barrony of Strabane Dated at Londonderry the Eight day of March 1654.

GEO CARY

WM. DUTTON

TRIS BERESFORD

MICH: BERESFORD

*A true copy**M. J. McENERY,**14th November, 1907.*

APPENDIX

INDEX OF LANDS

IN CIVIL SURVEY

(VOL. III.)

COUNTIES OF DONEGAL, LONDONDERRY

&

TYRONE

INDEX OF LANDS

(Civil Survey Vol. III.)

INTRODUCTORY NOTE. Though the text furnishes an Index of Proprietors, at the end of each baronial section, no Index of Lands appears there. One accordingly has been prepared, based on the pagination of the text, for the present volume. This Index is of the "Denominations of Land" specified, barony by barony, in the scheduled sections of the text. The first section of the Index is of the lands of "Proprietors," in each barony, as distinct from Church lands, College of Dublin Lands, Forfeited Lands, which will be found, in the succeeding baronial sections of this Index, under their respective descriptions.

To facilitate reference to the textual pagination, the page of the Volume, at which each barony and section opens, is given, throughout the Index.

COUNTIES AND BARONIES :

COUNTY OF DONEGAL			Page of Index	415
Baronies :				
	Page		Page	
Enishowen	415	Boylagh & Banogh	421	
Raphoe	417	Kilmacrenan	423	
Tirhugh	420			
COUNTY OF LONDONDERRY			Page of Index	427
Baronies :				
	Page		Page	
Coleraine	427	Kennaght	433	
Loughinsholin	430	Tirkerin	435	
COUNTY OF TYRONE			Page of Index	439
Baronies				
	Page		Page	
Dungannon	439	Omagh	447	
Clogher	445	Strabane	450	

E		M		Tuer Aught	fol. 17
Elloghbegg	fol. 17	Mcwellin begg	fol. 16	Tulliarvill	„ 14
Elloghmore	„ 17	Mcwellin More	„ 16	Tullinabratly	„ 2
Ennismana	„ 3	Maddo, Carran O	„ 16	Tullinaum	„ 12
Ensterhull	„ 6	Maghere ne dromon	„ 9	Tullineere	„ 9
F		Manaloban	„ 10	Tullinoone	„ 15
ffardrunge	fol. 12	Manogh	„ 10	Turlatt	„ 16
ffugatt	„ 2	Massaglin	„ 12	W	
G		Meneleterbb	„ 13	Waskell	6, 7
Garvary	fol. 15	Mintalogs	„ 18	Woortt	7
Glanegobanogh	„ 12	Monaspinoge	„ 16	CROWN LANDS.¹	
Glantogher	„ 9	Monas	„ 16	C	
Glassalte	„ 9	Moniwerry	„ 14	Cullmore	fol. 20
Gortcarmigan	„ 17	Monocloyne	„ 2	L	
Gortegarigan	„ 10	Monodurra	„ 4	Leardan	fol. 20
Granshogh	„ 14	Morriss	„ 16	CHURCH LANDS AND GLEBES.²	
I		Minodurro	„ 8	A	
Insh	fol. 16	Muffkinagoe	„ 14	Anaught	fol. 24
Ischeheene	„ 17	Mullena	„ 16	B	
K		N		Ballienan	fol. 22
Kenogh	fol. 5	Norrada	fol. 4	Ballilane (glebe)	„ 31
Killene	„ 4	R		Ballybraniga	„ 26
Kill m'eillvanny	„ 15	Rasheny	fol. 3	C	
Kindrett	„ 7	Rooskey	„ 12	Carreck	fol. 26
Kinagoss	„ 15	Rossmough	„ 2	Carmullin	„ 23
L		Ruskey	„ 2	Carronaugh	„ 21
Leardan	fol. 20	S		Carro-Sleave	„ 23
Lecemy	„ 13	Shroue	fol. 12	Carro-Stradd	„ 24
Leggocurry	„ 2	Skyoge	„ 16	Carrowtemple	„ 26, 27
Lennan	„ 3	Slidron	„ 14	T	
Leowin	„ 10	Soppogg	„ 17	Term ^e rorogh	fol. 7
Letrim	„ 8	T		Tibboncarrogh	„ 15
Lisfannan	„ 16	Term ^e rorogh	fol. 7	Tollidush	„ 14
Lislin	„ 10	Tibboncarrogh	„ 15	Treligg	„ 14
Litter	„ 2	Tollidush	„ 14	Trummata	„ 12, 17
Luddan	„ 14	Treligg	„ 14	Page 11 of vol.	
Page 12 of vol.		Trummata	„ 12, 17	Page 12 of vol.	

Castle quarter	fol. 23
Church Quarter	„ 25
Clancree	„ 21
Clunmagee (Glebe)	„ 30
Cooly	„ 21
Crancor	„ 25
Crisloghkyle (Glebe)	„ 29

D

Doncass	fol. 27
Donegran (Glebe)	„ 30
Dromnaville	„ 28
Drumballicoslin	„ 27

G

Glacknedrummon	fol. 27
----------------	---------

K

Knockquatr	fol. 25
------------	---------

L

Lawsechrill	fol. 27
Lisfanan	„ 23
Litter	„ 23

M

Maghere bogg	fol. 23
Moonalooban (Glebe)	„ 31

R

Rooskey (Glebe)	fol. 29
-----------------	---------

T

Tirgovane	fol. 21
Tonduff	„ 22
Templemoyle	„ 28

BARONY OF RAPHOE¹

A

Agagalty	fol. 3
Aghlihard	„ 13
Alacaskin	„ 6
Ataghadery	„ 8
Altinapeast	„ 17
Ardagh	„ 6
Ardee proporcon	„ 8
Ardee	„ 8
Ardekelly	„ 4
Argery	„ 20

B

Balliachen	fol. 10
Balliarroll	„ 18
Ballibun	„ 18
Ballilan	„ 11
Ballileglybeg	„ 9
Ballilegymore	„ 9
Ballilevin	„ 11
Ballinecor	„ 18
Balliveagh proporcon	11
Balliveagh	„ 11

C

Belliheskie	fol. 7
Bellikergan	„ 17
Bellilenan	„ 5
Bogan	„ 8

Callachymore	fol. 5
Callen	„ 4
Canemanagh	„ 19
Capry	„ 15
Carnegellach	„ 4
Carneshanagh	„ 6
Carnoan	„ 18
Carran	„ 18
Carrickbrecke	„ 3
Carrickgarrow	„ 17
Carrigbelliduy	„ 12
Carrikin Proporcon	„ 8
Carrikin	„ 8
Carshewey	„ 8
Cassill	„ 6
Castle Corky	„ 15
Castlefin, Manor of	„ 18

Castlegore	fol. 15
Castletorson	„ 4
Cavan	„ 18
Cloghfin	„ 6
Cloghgorach	„ 4
Cloghroy	„ 4
Clune	„ 7
Colleen	„ 14
Convoy	„ 3
Corcamen	„ 7
Corky	„ 12
Corky, Castle	„ 15
Corky proporcon	„ 12
Corlecky	„ 17
Corlecky proporcon	„ 17
Corniglacke	„ 14
Corochy	„ 15
Corr	„ 14
Cragdugh	„ 5
Crakimore	„ 10
Cregan	„ 15
Crew	„ 14
Croghan	„ 20
Crogh O Moyne	„ 15
Culdrum	„ 8
Culm ^e atraine	„ 7
Culm ^e iltraine	„ 7

¹Page 21 of vol.

D	
Decastrewes	fol. 8
Dowish	" 11
Dramillian	" 7
Drien	" 10
Drumachell	" 13
Drumadach	" 13
Drumaghlish	" 12
Drumay	" 7
Drumbane	" 18
Drumbarnet	" 12
Drumboy	" 8
Drumenan	" 5
Drumeny	" 13
Drumetowlan	" 11
Drumgumurlan	" 3
Drumleen	" 20
Drumlocher	" 7
Drumochell	" 12
Drumor	} " 5,
	13.
Dunduffes proporcon	" 12
Dunmore	" 9
Dunwylie	" 16
E	
Endenmore	fol. 19
Erety	" 10
F	
ffadiglas	fol. 5
ffeycranagh	" 14
ffin, Ourer	" 19
Findrum	" 3
G	
Galdenagh	fol. 11
Galvelly	" 17
Glassigowan	" 6
Gore Castle	" 15
Gortanleave	" 8
Gorteree	" 7
Gortlish	" 7
Gortmore	" 12

K	
Kanykally	fol. 6
Karragh	" 14
Kernakelly	" 14
Kilfoghr	" 21
Killegurdon	" 19
Killenvre	" 3
Killivaup	" 12
Knockigerran	" 3
L	
Labbedish	fol. 12
Laghtekirlan	" 19
Leater	" 17
Leiebaly Castle	" 18
Letrum	" 7
Letterbeg	" 14
Letterm ^c Canan	" 16
Lettermore	" 4
Letterquill	" 5
Lifford Corporacon	" 20
Lifford, fort of	" 20
Lifford Mannr.	" 20
Linsghlam-erty	" 12
Liskearan	" 15
Lismanaghan	" 14
Lismockery Proporcon	11
Lismockery	" 11
Lissenoar	" 4
Listellan	" 13
Lurgy	" 13

M	
Mc ^c Canan, Letter	fol. 16
Machraboy	" 13
Machribeg	" 10
Machrimore	" 10
Magevelin	" 5
Magherehee	" 3
Maghriagh	" 18
Manclaint	" 12
Manistr Kilfoghr	" 21
Maym ^c or	" 5
Minimore	" 12
Mollen, Trayne O	" 16
Mondowy	" 12
Monesse	" 6
Monfad	" 8

Monglash	fol. 7
Mongrave Trean of	" 17
Mongregan	" 8
Monoghen	" 15
Monyhaghly	" 11
Monyyn	" 21
Moyle	" 8
Moymeen	" 5
Moyne, Crogh O	" 15
Mullinafeny	" 18
N	
Nevny	fol. 19
Newny	" 19
Nilomasty	" 14
O	
O Mollen, Trayne	fol. 16
O Moyne, Crogh	" 15
Ourer ffin	" 19
P	
Pleaster	fol. 8
Portlogh Proporcon	" 7
Portlogh	" 7
R	
Rattein	fol. 5
Rayne	" 14
Reyland	" 11
Roseracke	" 13
Rughan	" 8, 9
Rusky	" 3, 7, 12
S	
Shanan	fol. 20
Shiroy	" 17
Skrably	" 14
Stramore	" 20
Stranorlan	" 16

T

Tamniviny	fol. 13
Tercallen	" 16
Tillianan	" 7
Tillidonell	" 3
Tillirap	" 5
Tonagh	" 6
Trayne O Mollen	" 16
Trentagh	" 6
Trentiboy	" 3

CHURCH LANDS & GLEBES¹

A

Addahery (Glebe)	fol. 36
Aghkeragh	" 25
Altacaskin (Glebe)	" 36
Ardvernock (Glebe)	" 36
Asmoyan	" 26

B

Balliconnellan	fol. 33
Ballilast	" 30
Ballilevin (Glebe)	" 36
Bellibogan	" 30
Belliholy	" 27
Bellinebrenoghan	" 31
Beltany	" 28
Bogay (Glebe)	" 36
Boggach	" 24

C

Carneshanagh (Glebe)	fol. 36
Carricke	" 34
Carrikbellidny (Glebe)	36
Cesnecullen	" 28
Clonlee	" 30
Corenagh	" 36
Corrilegeanagh	" 36
Crew (Glebe)	" 36
Croghogerran	" 34
Crosse Listekill	" 31
Cullachybeg	" 24
Culladerry	" 28

D

Diffles	fol. 27
Donoghmore	" 36
Drumcheen	" 26
Drumenagh	" 33
Dunclloch	" 25

F

fatheralter (Glebe)	fol. 36
fferncanaghy	" 25
ffiggart	" 26
findorke (Glebe)	" 36

G

Galdenach (Glebe)	fol. 36
Glen m ^c Quin	} " 24
	} " 26
Gortgarvan	" 29
Gortm ^e glinn	" 25
Gortnequigly	" 27
Gortnes	" 24
Gortneseleglan	" 25
Gortneske	" 25
Graky (Glebe)	" 26

K

Kilcadden	fol. 34
Kilroome	" 29
Kiltowell	" 25

L

Lachtemanin	fol. 26
Lecke	" 33
Letterbreck	" 35
Listekill	" 31
Litroch	" 25

M

Macherboy	fol. 25
Machreboy	" 28
Machricar	" 28
Machrichan	" 28
Machricorren (Glebe)	" 36
Machrishanavaly	" 34
Machrisolus	" 28
Mongory	" 25
Muntertyny	" 25

N

Numlagh	fol. 34
---------	---------

P

Parke	fol. 25
-------	---------

R

Rapho	fol. 24, 25, 26
	27, 28, 29
Ray	" 32
Rosebrecan	" 33
Rowghan	" 33

S

Shanagh	fol. 27
Stranelachan	" 24

T

Taboyne	fol. 31
Tempill	" 36
Tirkeneedy	" 33
Trumra	" 33
Tullianan (Glebe)	" 36
Tullideveny	" 25

¹ Page 41 of vol.

BARONY OF TIRHUGH.¹

A		L		B	
Alla	fol. 4	Lard	fol. 5	Ballicrudale	fol. 17
		Leagh	" 5	Ballim ^c Ward	" 15
		Leckalastran	" 3	Ballimeaghan	" 17
		Legallton	" 4	Ballinacille	" 17
		Logheaske	" 11	Bondrouse	" 13
B		M		C	
Ballidermott	fol. 8	Magherebegg	fol. 10	Carincam	fol. 17
Ballimagroty	" 7	Mullinashee	" 4	Colearmur	" 14
Ballinaganvaugh	" 9				
Beleecke	" 3				
C		O		D	
Camlin	fol. 3	Ogherous	fol. 3	Drumcrole	fol. 17
Carranegunn	" 11			Drumgownogh	" 17
Cashell	" 4			Drumhaules	" 17
Cassall Lard	" 5			Drumkrin	" 13
Clonntokeer	" 3			Drumore	" 16
Cilcarbare	" 4			Drumtanawully	" 17
Collevollogh	" 4			Durniss	" 16
Corlee	" 5				
Crevagh	" 3				
Crevaugh	" 4				
D		R		F	
Donoghmore	fol. 3	Reglass	fol. 3	ffayagh	fol. 16
Dummuccrum	" 3				
G		S		G	
Garvanogh	fol. 5	Shiggis	fol. 4	Glassbully	fol. 16
K		T		K	
Killerlacky	fol. 3	Teagh Leagh	fol. 5	Keran	fol. 14
Knacla	" 5	Tubber	" 5	Killgole	" 17
Knockaterry	" 3				
		COLLEGE OF DUBLIN LANDS.²			
		A		L	
		Allnecargy	fol. 17	Lurgan	fol. 16
		Ardfarnogh	" 13		

¹ Page 53 of vol.² Page 61 of vol.

COUNTY OF DONEGAL

421

M		SCHOOL OF DONEGAL.		E	
Morvogh	fol. 19	Gowladoc	fol. 20	Enisfad	fol. 26
Mullinasole	„ 17	Townowully	„ 20		
				K	
				Killbarran	fol. 24
				Killdonee (Glebe)	„ 27
R		CHURCH LANDS & GLEBES. ¹			
Ramore	fol. 13	B			
Ranene	„ 17			L	
Ross	„ 17	Ballihanna	fol. 23		
Rosscatt	„ 16	Berry	„ 26	Leclum	fol. 26
Rusnowla	„ 16				
		C		M	
				Molvaugh (Glebe)	fol. 28
		Colmore	fol. 22		
		Crossmore	„ 25	P	
		Cullin	„ 22		
T		D			
Trimmon	fol. 17			Petigoe	fol. 22
Tulligallan	„ 17				
Tullilackan	„ 17			T	
Tullinangle	„ 16				
		Drumhome	fol. 26	Tullilarge	fol. 22
		Drummanuss (Glebe)	„ 28		

BARONY OF BOYLAGH & BANOGH²

A					
Achen	fol. 5	Ballilohen	fol. 5	Clamcarrogh	fol. 6
Ardra	„ 6	Ballimadonell	„ 5	Cragg	„ 3
Arlins	„ 9	Ballimagilldoe	„ 8	Cranamadon	„ 9
Arranmore	„ 9	Ballisaggart	„ 4	Criotte	„ 9
Arren	„ 8	Ballivderlan	„ 5	Croe, Mountain of	„ 7
		Binroe	„ 6	Crosskenny	„ 8
		Bulliweill	„ 2	Cullbeggs	„ 6
		Bunglen	„ 3		
B		C		D	
Balliarra	fol. 6			Darrary	fol. 4
Ballicannan	„ 8	Carigross	fol. 5	Dirilane	„ 7
Ballicroy	„ 5	Carnetwillogh	„ 6	Donegloe	„ 9
Ballidow	„ 7	Caselogerry	„ 3	Dromrony	„ 5
Balliristowne	„ 8	Castlegollen	„ 8	Drumboerty	„ 3

¹ Page 65 of vol.

² Page 71 of vol.

Drumboghill	"	8
Drumchoe	"	3
Drumconner	"	3
Drumkeaghan	"	2
Drumonow	"	6
Drumrany	"	3
Drumrose	"	8
Drumruske	"	2
Drumsallogh	"	8
Drunabarran	"	6
Dughill	"	6
Dunan	"	2
Duncanally	"	5
Durren	"	8
Durrish	"	6

E

Eiske Logh	fol.	2
Enish m ^e adorne	"	9

F

Fintraugh	fol.	6
-----------	------	---

G

Glengeish	fol.	6
Gortsallogh	"	8
Granshogh	"	3

I

Illy	fol.	9
Isley	"	8

K

Keills	fol.	6
Kencrony	"	8
Kerrofadd	"	8
Killkeran	"	7
Killm ^e Redon	"	3
Killomard	"	2
Killterny	"	6
Kinaghen	"	7
Kincroe	"	9

L

Largisillogh	fol.	6
Leakaghmore	"	8
Lecrum	"	2
Lettermore	"	3
Litter	"	8
Litter Isley	"	8
Logh Eiske	"	2
Loghross	"	8

M

Mc a dorne	fol.	9
Magheremore	"	8
Magumnae	"	6
Mallin m ^e Gue	"	8
Mase	"	8
Mocruse	"	7
Moylough	"	9
Mulliveogh	"	8

P

Port Donegloe	fol.	9
---------------	------	---

R

Raneill	fol.	3
Raughen	"	5
Roscattin	"	9

S

Sannogh	fol.	8
Stracashell	"	8
Straderough	"	8
Straranny	"	5

T

Tatanoghmore	fol.	6
Tavenny	"	7
Townitallan	"	3

CHURCH LANDS & GLEBES.¹

B

Boggogh (Glebe)	fol.	20
-----------------	------	----

C

Carnemore (Glebe)	fol.	19
Cornecard (Glebe)	"	19

D

Drumkeaghan (Glebe)	fol.	18
------------------------	------	----

E

Enver	fol.	10
-------	------	----

G

Glencollmekill	fol.	14
----------------	------	----

I

Inshkeill	fol.	16
-----------	------	----

K

Killaughtey	fol.	10
Killbeggs	"	11
Killcare	"	13
Killomard (Glebe)	"	18
Killrean	"	12

L

Litter mc Anuard	fol.	17
------------------	------	----

¹ Page 78 of vol.

Drumnetenny	fol. 32
Drumoghil	" 9
Drumonaghan	" 15
Drumore	" 2
Dundowan	" 22
Dunemore	" 32
Dunluy als	" 30
Munycowlecrumen	
Dunmore	" 24
Duntrumen	" 13

E

Eaghterosh	fol. 5
Elendebray	" 22
Edincarnan	" 10

F

fianonoghill	fol. 14
ffeymore	" 27
ffigert	" 22
ffighert	" 26
ffrowgh	" 23
ffynvore	" 24

G

Garcarow	fol. 10
Garrowgart	" 13
Glanree	" 24
Glenbeg	" 15
Glencorr	" 3
Glencross	" 16
Glendone	" 6
Glenereragh	" 21
Glengillgrany	" 21
Glenkiragh	" 3
Glenmanagh	" 21
Glenmore	" 15
Glensho	" 21
Golan	" 9
Gortaverne	" 13
Gortcally	" 14
Gortevay	" 12
Gorticork	" 29
Gortlee	" 3
Gortm ^c caelbegg	" 9

Gortm ^c caelmore	fol. 9
Gortnathra	" 20
Gortneverne	" 2
Gouldrume	" 7

I

Ilistrin	fol. 2
Inerweymore	" 31
Innerweybegg	" 31
Inishbofin	" 29

K

Kairne	fol. 15
Karrowkenan	" 32
Kilbarren	" 14
Kessey	" 26
Kill	" 21
Killconell	" 8
Killcreeen	" 11
Killdezert	" 10
Killidonnell	" 11
Killdrum	" 30
Killgarvan	" 16
Killogh	" 10
Killolasty	" 4
Killpeik	" 3
Kilog	" 4
Knockbreake	" 18

L

Lagm ^c aduffe	fol. 14
Lagnahowrey	" 10
Largareagh	" 23
Largebreake	" 18
Leddán	" 20
Lenagh	" 30
Lergibreak	" 26
Letter	" 9
Letterkenny	" 3
Lissnenan	" 2
Listaneere	" 5
Litter	" 10

M

Magheriarvie	fol. 22
Maghericullen	" 22

Magherigenan	fol. 5
Magherimagaverigan	" 21
Magheriwoerty	" 25, 29
Magheriwarden	" 18
Magherybui	" 23
Magheryhubert	" 19
Magherylosky	" 23
Mellmore	" 23
Montermellan	" 26
Mossery	" 26
Moyross	" 19
Moyseness	" 27
Murroe	" 26

O

Oingill	fol. 10
---------	---------

P

Polan	fol. 4
Polegill	" 26
Portenelland	" 26

R

Radonell	fol. 10
Rameltan	" 11
Rany	" 14
Rathmullen	" 16
Raveross	" 22
Ray	" 10
Riniclevan	" 26
Rinnisligeo	" 25
Roffadd	" 25
Ross	" 8
Ruchan	" 27
Rusky	" 25
Sallaghagrean	" 4
Seccor	" 3
Seedrum	" 25
Shessiogh	" 26
Socker	" 10
Stakernagh	" 4
Stragredie	" 7

T

Tamenagh	fol. 8
Tarkery	" 13
Tiragus	" 8
Tirehomine	" 13
Tirelaghin	" 22
Tryentagh	" 2
Tullagh	" 23
Tullindally	" 17

U

Umlagh	fol. 21
--------	---------

CHURCH LANDS.¹

A

Aghengaddie	fol. 6
Aghneish	" 6
Aughendryen	" 8
Aughnunshen	" 3

B

Belliarr (Glebe)	fol. 7
Bellibontemple	" 2
Bellihuruskys (Glebe)	" 8
Bellim ^c Cowle	" 2
Bisshops Court	" 5

C

Cabbry	fol. 1
Carrowcuilt (Glebe)	" 8
Clandehurka	" 11
Claragh	" 7
Cloghfinn	" 8
Cluenbeg	" 11
Clunimore	" 7
Corgenny (Glebe)	" 10

D

Derriherrin (Glebe)	fol. 11
Downowanmore (Glebe)	9

Downe	fol. 1
Drumbegg als Drumen	" 8
Drumen	" 8
Drumfadd	" 8
Ducashill (Glebe)	" 11

G

Glassiagh	fol. 13
Glendidally (Glebe)	" 7

I

Inshbegg	fol. 12
Inshdowey	" 12

K

Kessy (Glebe)	fol. 10
Killavy	" 8
Killcluig	" 2
Killconnell (Glebe)	" 5
Killmore	" 4
Killultie	" 13

L

Lagm ^c aduffe (Glebe)	fol. 7
Losson	" 3
Losson temple	" 4

M

Magheriennan (Glebe)	fol. 3
Magherigallen	" 12
Maghery Clogher	" 12
Mevagh	" 9, 10
Moyle	" 7
Moyra (Glebe)	" 14

P

Portleyna	fol. 5
-----------	--------

R

Ray	fol. 14
Rossnekill	" 8

S

Shrovelin	fol. 12
-----------	---------

T

Tamenagh	fol. 8
Tory, Island of	" 12
Tryhena	" 4
Tulligay	" 2
Tullm ^c adegany	" 2
Tulloghobegly	" 13
Tullybegg	" 7

FORFEITED LANDS.²

A

Airds	fol. 9
Arriherinbui	" 6
Arriherinmore	" 6
Aughellettiff	" 8
Aughterglyn	" 3
Aultcrum als Airds	" 9

B

Balliconally	fol. 2
Ballimor	" 10
Bellihernan	" 5
Bellihureskie	" 4
Bellihureskie als Cowlknock	" 7
Bellikennay	" 2
Beltany	" 11

C

Carrowblagh	fol. 6
Carrownemadie	" 10

¹ Page 119 of vol.

² Page 129 of vol.

Cashillbryard	fol. 10
Clownimass	„ 10
Cluenmore	„ 10
Cornegarrow	„ 7
Corrith	„ 7
Cowknock	„ 7
Creeve	„ 3
Crinishmeare	„ 10

D

Doore	fol. 11
Dowaghbeg	„ 6
Dowaghknabine	„ 6
Drumcloghen	„ 2
Drumharey	„ 1
Duaghmore	„ 4
Dunluy	„ 11
Duore	„ 10

E

Enden	fol. 11
-------	---------

F

ffawenmore	fol. 11
ffinwalty	„ 5

G

Garvary	fol. 8
Glenally	„ 1
Glendidally	„ 2
Glenfanett	„ 6
Glinsh	„ 4
Gortenlecke	„ 10
Gortnottragh	„ 7

K

Killdoragh, Upper	} fol. 10
& Lower	
Killdrum	„ 5
Killm ^c illow	„ 10

L

Leadmore	fol. 4
Legland	„ 3

M

Magheridrumon—	
of the Island	fol. 5
Magherimenagh	„ 9
Muynagh	„ 4

R

Ray	fol. 1
Rinducharigg	„ 4
Rannaghduy	„ 4

S

Skeaugh	fol. 8
---------	--------

T

Tombe	fol. 5
-------	--------

COUNTY OF LONDONDERRY¹

INDEX OF LANDS²

BARONY OF COLERAINE¹

A					
Aghkeerybegg	Page 3	Ballimenagh	page 12	Colore	Page 8
Aghykeerymore	" 3	Ballimony	" 3	Coolbane	" 12
Altaff	" 11	Ballimore begg	" 5	Cooldara	" 2
Altibrina	" 4	Ballinecane	" 8	Coolenemar	" 12
Annemore	" 11	Ballivore	" 12	Cooleramar	" 12
Ardedillan	" 3	Balliwillin	" 3	Coolnascilla	" 11
Ardena	" 3	Balliworricke begg	" 3	Corascankle	" 8
Ardicleanes	" 3	Ballyerin	" 11	Corrondallage	" 11
Ardsornan	" 3	Ballygarragh	" 3	Craghan	" 6
Ardvernus	" 6	Ballymore more	" 5	Craggibrenan	" 6
		Ballyworricke more	" 3	Cragmore	" 9
		Balteagh	" 6	Cragole	" 12
		Bogg	" 3	Croghan	" 6
		Bonagh	" 9	Crosgarr	" 6
		Brackabuy	" 11	Crossmakever	" 9
		Bratwell	" 3	Crosreagh	" 1
				Croxlunt	" 12
				Culbannone	" 11
				Cullacappull	" 8
				Cullacress	" 8
				Cullenny	" 6
				Cullines	" 8
				Cullne Lagan	" 9
				Currags, Two	" 6
B		C		D	
Ballagan	Page 12	Cagh	Page 11	Dalahy	Page 12
Ballabete begg	" 3	Cam	" 6	Dartressmore	" 3
Ballebete more	" 3	Canorb	" 9	Dennygarran	" 4
Ballecannon	" 6	Carballen	" 12	Derdurragh	" 6
Ballecarne	" 5	Carkene	" 9	Doneide	" 10
Ballegealagh	" 1	Carnereagh	" 12	Donneratt	" 7
Ballelagan	" 6	Carnete	" 3	Donneres	" 3
Ballenstrones	" 3	Carnro	" 9	Droughult	" 8
Ballenontan	" 7	Cashell	" 6	Drumcrin	" 8
Ballenrees	" 4	Castleoodree	" 5	Drumduan	" 2
Ballenterebegg	" 7	Claggin	" 8	Drumeane	" 8
Ballenteremore	" 7	Clanconnagh	" 3	Drummore	" 2
Ballereagh	" 11	Clanlary	" 7		
Ballerogan	" 11	Clarabill Ruske	" 8		
Balletegart	" 6	Clonback Scalte	" 8		
Ballevennox	" 6	Clunclim	" 8		
Ballewill	" 8	Clunkin	" 11		
Ballibracke	" 8	Clunt : Killege	" 8		
Ballidonoghen	" 12	Cole(r)aïne	" 1		
Ballilem	" 12	Colkashagan	" 11		
Ballimacló	" 8				
Ballimacoolé	" 9				
Ballimadiganmore	" 4				
Ballimanagh	" 9				

¹ Page 143 of vol.

² Based on the pagination of the text.

Drumnore	Page 7
Drumnquill	" 5
Drumsara	" 10
Drumstaple	" 8
Dunallyes	" 3
Dunderg	" 6
Dunnany	" 11

E

Eastletoodre	Page 5
Edenbane	" 12
Enishdoole	" 8
Enisholin	" 11

F

ffarrenseir	Page 6
fformoile	" 3
ffoymullan	" 3
ffreehedonnell	" 11

G

Garvaghey	Page 11
Glasskurr	" 8
Glasnetarney	" 3
Gortecavans	" 3
Gortecloghin	" 12
Gortfadd	" 8
Gortnedruman	" 8
Gortogan	" 6
Gragarta Varran	" 1
Grandge Begg	" 4

K

Kilconnogher	Page 6
Kilcrannan	" 5
Killege	" 8
Killmackconnell	" 7
Killneweety	" 3
Killtasse	" 9
Kilneglass	" 8
Kiltenny	" 6
Knockamult	" 3
Knockcrogheree	" 3
Knockduffe	" 8
Knockentarny	" 2

L

Lacklestrum	Page 9
Lauvoor	" 9
Larragh	" 12
Lenagine	" 8
Logh hog	" 3
Lisacrin	" 12
Lisamore	" 8
Liscall	" 11
Lismuckmurro	" 6
Lisnegalvin	" 10
Lisnescreag	" 11
Lissabuddell	" 3
Litter lowan	" 6

M

Magherabuy more	Page 5
Maghrebuy begg	" 5
Maghremore	" 12
Mogillmore	" 9
Mohogills Bonagh	" 9
Mola hinch	" 8
Molamore	" 8
Monelarban	" 10
Monnaghan	" 9
Monnodegg	" 12
Moyclare	" 6
Moyennes	" 12
Moyghbuy	" 11
Moyletratoy	" 12
Moynakknogher	" 9
Myvanahur	" 10

R

Reaske	Page 8
Regh	" 8
Ringrash	" 7

S

Scalte	Page 8
Shanlamford	" 9, 11
Shatna	" 8
Slatafart	" 11
Solenamanna	" 6

T

Tamigmonan	Page 6
Taunlatt	" 9
Tronaltina	" 12
Tubarran	" 9
Tubber	" 12
Tuburclare	" 3
Tughaumlagh	" 9
Tunduffe	" 6
Turkerran	" 12
Two Curraghs	" 6

V

Varran	Page 1
--------	--------

FORFEITED LANDS.¹

A

Artecrunnagh	Page 15
Artocrumagh	" 15

B

Balleheman	Page 13
Balleknag	" 15
Ballelagon	" 14
Ballendrine	" 15
Balleregh	" 14
Ballevassell	" 15
Ballevolton	" 15
Ballevoluene	" 14
Ballillesse	" 13

C

Cappoge	Page 13
Carneabbinugh	" 13
Carneglasse	" 15
Carnenebuy	" 14
Carnenrigg	" 14
Clifine	" 14
Cloyfine	" 15
Cooldora	" 16
Corristonkeele	" 14
Cragtowne	" 13
Crosreagh	" 13

¹ Page 155 of vol.

D

Dromragh	Page 14
Drumduan	„ 15
Drumore	„ 16
Drumslade	„ 13

G

Gallowly	Page 13
Garborgell	„ 13
Gortecloghan	„ 15

I

Ilaflaque	Page 14
Ilamore	„ 14
Ilanevericke	„ 15

K

Killgrin	Page 14
Kiltenny	„ 13
Kirkeston	„ 15
Knockenkeeragh	„ 15
Knockentarne	„ 16

L

Liswattee	Page 15
Loghan, I[s]land of	„ 16
Loghanreagh	„ 16

M

Maddebane	Page 13
Maghrebuy	„ 14
Maghremenagh	„ 14
Milne	„ 16

R

Rosrolique	Page 13
------------	---------

T

Tullaghmurrey	Page 13
Turnacavoge	„ 16
Turnatavoge	„ 16

CHURCH LANDS.¹

A

Ardragh	Page 19
Arnsale	„ 19

B

Balleane	Page 17
Ballebrittane	„ 19
Balledalle	„ 19
Balledevett	„ 19
Ballemadigan	„ 17
Balleneblackmore	„ 17
Balle Quin	„ 19
Ballerudducke	„ 17
Balletemple	„ 20
Ballewill	„ 19
Ballimagerke	„ 19
Ballyblackbeg	„ 17
Ballykillbeg	„ 19
Ballykillmore	„ 19
Banreagh	„ 17
Brackagh	„ 20
Burrenkill	„ 17
Burrentwigh	„ 17

C

Camus	Page 18
Carnereagh	„ 21
Clunrulla	„ 19
Corrascanle	„ 21
Craglen	„ 21

D

Dernatros	Page 19
Drumnadaragh	„ 19
Drumnaduffe	„ 20
Drumnagraniell	„ 19

Drumnanarin	Page 20
Drumnaquille	„ 17
Dunboe	„ 17

F

ffarrenlestre	Page 17
ffarrenteinell	„ 21

G

Gortegorane	Page 19
Gortfadd	„ 20
Gortnegrane	„ 17
Gortnemoy	„ 20
Grangemore	„ 17

K

Killakerrigan	Page 19
Killanallo	„ 20
Kiltene	„ 19
Kirkeston	„ 21
Knockenree	„ 18

L

Lage	Page 19
Lisboy	„ 19
Lismorgh	„ 19
Lismucke	„ 19

M

Masreggee	Page 17
Mogettigan	„ 21
Mollagh	„ 19
Monébronan	„ 19
Moyletrakill	„ 20
Moynecarne	„ 19
Moynis	„ 19
Mullan	„ 19

¹ Page 159 of vol.

Mullanard	Page 19
Mulleagh	" 17
Mullenbrone	" 19

P

Pottagmore	Page 17
------------	---------

Q

Quillebegg	Page 17
Quillemore	" 17

S

Sagore	Page 19
--------	---------

T

Tircurrinbegg	Page 21
Tircurrinmore	" 21
Toberclare	" 21
Tullivenaghan	" 18

BARONY OF LOUGHINSHOLIN¹

A

Aghgaski	Page 3
Annaghmore	" 3
Aportlaughan	" 16
Arran	" 3
Arrnagh	" 11
Aughruisk	" 5

B

Ballaghy	Page 1
Ballendrum	" 5
Ballidermond	" 1
Ballidonnell	" 2
Ballinknock	" 15
Balliknoger	" 3
Ballim ^c quigie	" 3
Ballimuntragh	" 2
Ballinacreg	" 16
Ballinagow	" 11
Ballinderry	" 9
Ballinegarne	" 5
Ballinenagh	" 5
Ballineean	" 18
Ballineure	" 12
Ballioronans	" 5
Ballironan	" 2
Ballivun	" 16
Ballnacrosse	" 16
Ballymoyle	" 2
Beakagh	" 10
Bellagh	" 16
Belliarchy	" 2
Bellicromlargie	" 8
Belligunna	" 4

Bellihemer	Page 3
Bellilergie	" 5
Bellim ^c ildergs	" 5
Bellim ^c illcomees	" 1
Bellim ^c illcuragh	" 16
Bellim ^c kertanny	" 8
Bellim ^c perke	" 16
Bellimuchans	" 3
Bellinees	" 1
Bellinehaghlach	" 5
Bellinells	" 5
Bellinirley	" 7
Belliogrubb	" 6
Belliomullegan	" 5
Bellioquirke	" 4, 5
Bellioragully	" 5
Bovevagh	" 10
Brackagh	" 12
Breakagh-Lisslea	" 9
Broghinshekin	" 14

C

Cabragh	Page 14
Cahore	" 13
Callovogan	" 11
Caltrum	" 7
Carleckie	" 15
Carnediserte	" 8
Carnemoney	" 12
Carnemoyan	" 8
Carren	" 16
Cloan	" 12
Clonm ^c Quill	" 3
Cogneagh	" 2
Cornekoe	" 10

Cranny	Page 10
Cullan	" 10
Cullaragh	" 19
Culleg	" 8
Cullkanna	" 11
Cullknadie	" 17
Cullnessilagh	" 12
Cullnumber	" 10
Cullsarran	" 9
Cullsenny	" 8
Curragh	" 16

D

Darnagh	Page 14
Darneveagh	" 3
Deisary	" 12
Dellian	" 12
Dernagh	" 19
Dineronan	" 8
Dinicarnan	" 8
Dinigrinan	" 10
Dirregarvagh	" 3
Disert	" 8
Dornoyd	" 13
Doungladie	" 16
Drinan	" 16
Dromard	" 16
Drombellihaggon	" 9
Dromineagh	" 5
Dromlerick	" 12
Dromloagh	" 16
Dròmucke	" 17
Drumard	" 12
Drumbally	" 9
Drumcrow	" 9

¹ Page 167 of 2 vol.

Druminar	Page 4
Drumney	" 1
Drumranny	" 3
Drumrott	" 7
Dunbreagie	" 7
Duncuan	" 12
Dungill duffe	" 12
Dunimony	" 3
Dunnemury	" 12
Duntibrean	" 12
Durneskilllean	" 10

E

Edinreagh	Page 1
-----------	--------

F

ffalcoggie	Page 19
ffaleley	" 15
ffalliglun	" 16

G

Gian	Page 15
Glenowine	" 18
Gortcork	" 9
Gorterny	" 10
Gortgolly	" 8
Gortneskey	" 12
Gortitaumpher	" 10
Granaghan	" 15
Gravany	" 11

I

Innisrushteden	Page 18
Iulnegnuffe	" 17

K

Kallmore	Page 9
Keanaugh	" 9
Kedie	" 16

Kemineroe	Page 14
Killbarry	" 1
Killfaddie	" 19
Killiness	" 3
Killiphaddie	" 3
Killnakrieve	" 9
Killtony	" 9
Knockoneale	" 17

L

Laby	Page 12
Largan	" 14
Lawfinaw	" 9
Leavany	" 11
Lelemoney	" 19
Lisslea	" 19
Lisslea-Breakagh	" 9
Lissneallbanagh	" 8
Lissogrote	" 18
Lissomoye	" 18
Lockumcher	" 10
Loghfield	" 10
Luddan	" 5

M

McKnagh	Page 16
McKunicks	" 19
Manishinor	" 9
Marrow	" 5
Minimore	" 6
Monygrogan	" 12
Mouneyranese	" 19
Moyachultie	" 11
Moyaghdoan	" 5
Moybegg	" 9
Moydaumphle	" 12
Moyegnie	" 19
Moygargie	" 8
Moykarne	" 12
Moykillare	" 12
Moylaghes	" 3
Moyneniny	" 13
Moyogola	" 16
Moyogolemury	" 8
Moyvullin	" 5
Mullanvoy	" 12
Mullimoy	" 1
Mulloghbuy	" 3

Munegiugie	Page 12
Muniduffe	" 3
Munishallin	" 18
Munishnegrulagh	" 17
Munisterinall	" 15
Munistighan	" 18

O

Owinbegg	Page 12
----------	---------

R

Rossara	Page 11
Rosskarran	" 11

S

Shenmullagh	Page 3
Slatenele	" 15
Slateovoylagh	" 16
Soloduffe	" 16
Srath	" 16
Strathdrum	" 12
Strathmore	" 12
Swatra	" 17

T

Tallavie	Page 7
Tamnaghtullagh	" 12
Taumphcaghduffe	" 1
Tawmphnedully	" 8
TeaghamcConoway	" 18
Tianagh	" 18
Tiregarvell	" 16
Tiretian	" 10
Tirhugh	" 15
Tirinkessy	" 3
Tirnegiragh	" 16
Tobermore	" 10
Toberteide	" 16
Toynaghmore	" 9
Tullaghgarve	" 8
Tullinney	" 8

CHURCH LANDS & GLEBES.¹

B	
Ballimully	Page 7
Belliahaghy	„ 10
Bellicronaghan	„ 8
Belligliskie	„ 4
Bellin ^e peck (Glebe)	„ 1
Bellimihowne	„ 2
Bellimoyle	„ 11
Bellinadintagh	„ 4
Bellinahownwoghteragh (Glebe)	2
Bellinderry	Page 5
Bellinecoragh	„ 8
Bellinecurr	„ 6
Belliskullan	„ 12
Bellitullibricke	„ 8
Bellenevay	„ 8
Braccagh	„ 4

C

Carranagh (Glebe)	Page 5
CarrogoKillty	„ 2
Carrudarragh	„ 7
Clugan	„ 4
Corath	„ 4
Cranne	„ 3
Creeve	„ 14
Cregduff	„ 14
Cregmore	„ 14
Cross	„ 10
Crossnery (Glebe)	„ 7

D

Derriginard	Page 4
Derrileyke	„ 4
Derrivane	„ 4
Donaghan (Glebe)	„ 8
Donarnon	„ 8
Dromard	„ 4
Dromarde	„ 1
Dromegan	„ 1
Dromigarnan	„ 1

Dromikenan	Page 1
Dromnliss	„ 1
Dromoney (Glebe)	Page 4
Dromore (Glebe)	„ 6
Dromsany (Glebe)	„ 6
Dromullan	„ 13
Drowlen	„ 1
Drumullan	„ 11

F

ffallgortreagh	Page 14
----------------	---------

G

Gortenure (Glebe)	Page 9
Gortm ^e kreen	„ 1

J

Junise	Page 4
--------	--------

K

Kerrilue (Glebe)	Page 10
Kerrumenagh	„ 9
Killibasky	„ 4
Killmuck (Glebe)	„ 1
Kinimuck (Glebe)	„ 5
Knockduffe	„ 4
Knockokilly	„ 2

L

Larrogheormick	Page 7
Lergantagher	„ 14
Literraghan	„ 4

M

Maghera	Page 14
Magheribbelliperson	„ 6
Minimore	„ 14
Mirrimeith	„ 3
Moyboy	„ 4
Moyedron	„ 6
Moyross	„ 4
Moyrosscullun	„ 7
Muffe	„ 4
Mullagh	„ 2
Munysteghan (Glebe)	„ 1

R

Rillgulb (Glebe)	Page 1
Rossmore	„ 4
Ruskie	„ 11

S

Strathnecarrie	Page 6
----------------	--------

T

Tawlett	Page 11
Tawneosker	„ 3
Tawnimullan	„ 14
Tillirnan	„ 3
Tiraknogh	„ 9
Tiranony	„ 9
Tirbraccon	„ 4
Tirnefirst	„ 4
Toborron	„ 4
Tulloghkerran	„ 9
Tullimore	„ 4

FORFEITED LANDS.²

A

Arditrane	Page 1
-----------	--------

¹ Page 185 of vol.² Page 194 of vol.

BARONY OF KEENAGHT¹

A		C			
Aghin Sillagh	Page 11	Callasson	Page 6	Drumagossger	Page 11
Ardekilly	" 9	Camish	" 12	Drumnissey	" 12
Ardnanully	" 13	Caraghlan	" 14	Drumrauer	" 11
Ardnergall	" 5	Carbullen	" 8	Drumsorne	" 10
		Carnan	" 11		
		Carne	" 13	E	
		Carnymuddle	" 4	Egullan	Page 9
		Carrick	" 2, 10, 12		
		Carromenagh	" 4		
		Carrow Clare	" 4	F	
		Carrowreagh	" 4	fferrodreman	Page 10
		Cassell	" 13	fferlosh	" 5
		Claggan	" 10	ffincarne	" 15
		Cloggan	" 3		
		Clonkyne	" 11		
		Clontoghery	" 13	G	
		Clowne	" 9	Gallaugh	Page 15
		Collreagh	" 5	Garnicross	" 14
		Con Backey	" 13	Garriduff	" 7
		Cornedale	" 5	Gortgarne	" 7
		Crinle	" 4	Glack	" 2
		Crotte	" 8	Glassveagh	" 2
		Cullmore	" 3, 4	Gort Carbery begg	" 7
				Gort Carbery More	" 7
		D		Gortgarne	" 14
		Darriarde	Page 12	Gortclare	" 12
		Derry	" 11	Gortnama	" 6
		Derrybegg	" 6	Gortnemony	" 9
		Derry Duff	" 13	Gortinnany	" 10
		Derry more	" 6	Granogh	" 8
		Derryorke	" 14		
		Derrywarr	" 13	I	
		Donogh, Drombally	" 5	Innishconner	Page 12
		Dowlin	" 8		
		Dromhome	" 2		
		Dromlonge	" 2	K	
		Drommedery	" 12	Killcole	Page 10
		Drumaderry	" 8, 9	Killean	" 6
		Drumballe Donogh	" 5	Killerfeagh	" 14
		Drungana	" 10	Killybridge	" 9
		Drumgeighlin	" 3		
		Drumleife	" 9		
		Drummon	" 2		
		Drumore	" 3		

¹ Page 197 of vol.

L	
Lawm ^e ardell	Page 12
Leck	" 7
Leckagh	" 13
Lennymore	" 14
Lergante	" 9
Lerginneroe	" 4
Lergireagh	" 7
Liscouen	" 8
Lomon	" 5
Luskeran	" 5
Lyssean	" 10
Lyssnegribb	" 8

M	
Machacare	Page 2
Machuscrogh	" 9
Magherebwe	" 13
Magheremore	" 3
Magrew	" 15
Masstowne	" 3
Maymore	" 3
Mayne	" 10
Mony Goggly	" 10
Moybegg	" 3
Moyniven	" 8
Mulldony	" 12
Mullkeyragh	" 12

N	
Neede	Page 2

O	
OKill	Page 2
Owen begg	" 13
Owill	" 13

R	
Rabridge begg	Page 6
Rabridgemore	" 6
Ready	" 7
Ruskey	" 11

S	
Shreene	Page 6
Sillagh, Aghin	" 11
Sleshanel	" 2
Smallgiden	" 10
Stradreagh	" 9
Strangmore	" 13
Sycingin	" 13

T	
Tanniharran	Page 13
Tattnekelly	" 3
Termaquinn	" 7
Terrydress	" 3
Tirgolan	" 14
Tirricurran	" 8
Ton Brock	" 2
Tullidioan	" 15
Tullydrum	" 5
Tullyhoe	" 5
Tullyhurrummore	" 9
Tullyhurumbegg	" 9
Turnedurtage	" 9
Tyrriduff	" 11

U	
Ummer	Page 2

LANDS OF NATIVEFREEHOLDERS¹

B	
Ballicartan	Page 16
Bellim ^e Gillduff	" 17
Bellimony	" 16
Bellines	" 16
Bononenbuy	" 17

D	
Derryasla	Page 16
Droomaght	" 17

F	
ffarrclone	Page 16

G	
Glanconwaie	Page 17

K	
Killiblught	Page 17
Knockan	" 16

L	
Leck	Page 7

T	
Templemore	Page 17

CHURCH LANDS & GLEBES.²

A	
Ardmore	Page 21
Ardenecrisse	" 22
Artnegarvan	" 20
Arttnecreduff	" 20
Aughluske	" 22
Auis	" 23

B	
Ballem ^e Atanner	Page 24
Ballenbegg	" 23
Ballescullen	" 24
Bellibressell	" 21
Belli Leighy	" 23
Bellim ^e Mary	" 23

¹ Page 210 of vol.² Page 212 of vol.

Bellimargee	Page 23
Bellimullgolán	" 24
Bellym ^e makin	" 21
Bellymullchalins	" 24
Bellymully	" 21
Bellytemple	" 22
Bovalie	" 20
Bunowne	" 23

C

Cahery	Page 20
Carnanbane	" 22
Carnorogh	" 23
Carrowreagh	" 23
Carvan (Glebe)	" 19
Claghan	" 24
Cloghfinn	" 19
Cregg	" 23

D

Derry Tryer	Page 22
Doughs	" 24
Drennagh	" 20
Dromnaheigh	" 24
Dromnakervy	" 19
Drumbane	" 21
Drumgess	" 21
Drummacorytime	" 24
Drumavelly	" 24
Drummons	" 24
Drummont	" 20
Drummore	" 20

Drumon Upper	Page 24
Drumore begg	" 20
Duncrunn	" 23

E

Earny	Page 23
Edinmore (Glebe)	" 21
Ennagh	" 20

I

Gartnegarne	Page 20
Gortmore	" 23

G

Inshconner	Page 22
------------	---------

K

Killmaght	Page 22
Killmurgin	" 23

L

Leighy	Page 23
Lenemore	" 24

M

Machumore	Page 22
Moynerny	" 24
Moynironnell	" 19
Mulkeragh	" 19
Mullen	" 20

O

Octaghmore	Page 24
Ortanwile	" 24

R

Raleagh (Glebe)	Page 22
Reffade	" 21

S

Shanreagh	Page 19
Shanvye	" 21

T.

Tamlagharde	Page 23
Tamloghbegg	" 23
Templemore	" 22
Tercrewen	" 23
Tiavan	" 22
Tryer, Derry	" 22
Tully	" 19

BARONY OF TIRKERIN¹

A

Aghacarney	Page 10
Alde Cunne	" 17
Altinure	" 21
Altvingelvan	" 6
Ardgriffin	" 18
Ardkill	" 14
Ardmore	" 9

B

Ballaghaneeding	Page 20
Balleclanigan	" 18
Balledunigan	" 22
Ballegoodin	" 11
Ballegroll	" 15
Ballehally	" 17
Balleharon, Temple	" 21

Balleharton	Page 17
Balleclanygon	" 17
Ballenashallogg	" 4
Ballenemure	" 16
Ballimagreerty	" 4
Ballimagroerty	" 4
Ballicer	" 5
Ballicoeter alias Claggon	" 22

¹ Page 22Q of vol.

Ballroy	Page 18
Barnekelly	" 13
Belett	" 8
Bellemagallock	" 4
Belliarnell	" 4
Belligohan	" 3
Bellimadigan	" 10
Bellinagard	" 4
Belliougrie	" 3
Boggach	" 5
Broaka	" 15
Brokway	" 18

C

Callaghaloonagh	Page 13
Carecuy	" 13
Cargar	" 13
Carmoighs	" 13
Carnanbane	" 18
Carnanreagh	" 18
Carnekelly	" 11
Carniframe	" 6
Carnistra	" 6
Carrifry	" 6
Cashell	" 11
Claggon alias Balliwotter	" 22
Clanlogh	" 18
Clanvokaine	" 15
Clonkeen	" 9
Cloughoire	" 5
Colafenny	" 12
Collkenaght	" 13
Coralafort	" 15
Cormock, Crosballe	" 16
Cornerin	" 9
Cosqueen	" 4
Cragan	" 11
Craige	" 5
Crevaigh	" 3
Crevidonnell	" 6
Cromkill	" 6, 10
Crosballe Cormock	" 16
Cullemunan	" 22
Cullgort	" 18

D

Desert dawan	Page 5
Dongorcan	" 17
Downede	" 18

Dreene	Page 21
Drumaneny	" 11
Drumenaches	" 6
Drumenagar	" 5
Drumkernan	" 5
Dunabroore	" 12
Dunguillian	" 11, 15
Dunhew	" 5

E

Edenreaghs	Page 14
Edingillcoppie	" 10
Elaghmore	" 4
Erriarkins, Two	" 11
Ervey	" 15

F

Fallalee	Page 11
ffamully	" 9
ffawnin	" 16
ffeeny	" 22
ffinkarne	" 6
ffolloward	" 11

G

Gartnassees	Page 14
Glasteeles	" 13
Glastmullan	" 13
Glendirone	" 5
Gobinskeale	" 7
Gorteric	" 6
Gortica	" 6
Gortitavy	" 6
Gillimallach	" 7
Gortenny	" 11
Gortegerties	" 12
Gortigranoch	" 9
Gortinure	" 7
Gortnaley	" 17
Gortnaread	" 15
Gortnelecke	" 13
Gortnerane	" 18
Gortneske	" 18
Gortnigross	" 8
Gortowne	" 7

Gortscraghan	Page 18
Gouissidone	" 19
Graingach	" 8

K

Kerrumkeill	Page 8
Kilcatton	" 18
Kildoage	" 18
Killaloy	" 19
Killamoresreagh	" 9
Killamoresneclogh	" 9
Killcoe	" 17
Killelands	" 13
Killey	" 3
Killkeragh	" 9
Killonan	" 16
Kinculbbrack	" 17
Kincullm ^e Ranold	" 17
Kittibane	" 5
Knockbrack	" 14

L

Lacogh	Page 18
Laghteloopie	" 21
Lamfeilds	" 11
Laughy	" 6
Leruske	" 4
Letteraine	" 9
Lettershanne	" 16
Lettremore	" 18
Lettremucke	" 17
Leyre	" 18
Lisboyne	" 18
Lismakerrillo	" 6
Lissaghmore	" 7
Lissaghmorebegg	" 6
Lissglass	" 9
Listneale	" 13
Listras	" 15
Long	" 18

M

M ^e Gilmurra,	
Tomlagh	Page 21
Machraniske	" 9
Machrikennan	" 5
Magheremore	" 13

Mallaboy	Page 15
Maydowne	" 8
Mochbouy	" 10
Moighs	" 11
Mollenan	" 4
Monaghbegg	" 8
Monaghmore	" 8
Monagroath	" 12
Moncland	" 10
Mulderigg	" 17
Munchowan	" 20

O

Oghill	Page 15
--------	---------

P

Prehen	Page 7
Primittie	" 5

R

Rosenchalloch	Page 8
---------------	--------

S

Sallaghwelle	Page 18
Shantallow	" 4
Shean	" 9
Slaght Manus	" 16
Stradreagh	" 8
Straicall	" 19

T

Tachrina	Page 6
Tamaghlaughlin	" 8
Taunereagh	" 16
Taunerin	" 15
Taunimore	" 19
Tawniaghigan	" 22

Tawnimore	Page 7
Tawnivilly	" 8
Tebraccon	" 14
Tegore	" 11
Temple	" 21
Templemoyle	" 11
Terebrisla	" 11
Teredreene	" 20
Tereglasson	" 20
Teremecoy	" 13
Tereoughter	" 18
Termonhachy	" 3
Tirhaveny	" 6
Tomlagh McGilmurra	" 21
Tonduffe	" 18
Tullanee	" 11
Tullemane	" 13
Tulliallies	" 9
Tulliarvill	" 10
Tullies Upper	" 6
Tullnaree	" 11
Tully	" 18
Tullyes, Lower	" 5

U

Umerecam	Page 20
Urlalreagh	" 10
Utagh	" 15

W

Worbelshanny	Page 6
--------------	--------

FORFEITED LANDS.¹

A

Ardnegoyogh	Page 23
-------------	---------

C

Campson Eitragh	Page 23
Campson wotragh	" 23

Carwoony	Page 23
Cloghall	" 23

D

Dunbarran	Page 23
-----------	---------

G

Goussidone	Page 25
Greenan	" 23

L

Leeke	Page 23
Lisdalan	" 25
Lisnebrare	" 25

S

Shean	Page 25
-------	---------

T

Tully	Page 23
-------	---------

CHURCH LANDS & GLEBES²

A

Alla (Glebe)	Page 30
Anach	" 26

B

Balletemple	Page 29
Binhenry	" 29

¹ Page 239 of vol.

² Page 241 of vol.

INDEX OF LANDS

C

Cladog	Page 29
Clegg	„ 29
Cloune	„ 26
Coloagh	„ 28
Craigan	„ 27

D

Derine (Glebe)	Page 30
Down Lade (Glebe)	„ 30

E

Edinbellemore	Page 27
---------------	---------

K

Key	Page 26
Killewoole	„ 28
Kinletter	„ 28

T

Tenaght (Glebe)	Page 30
Tulletreine (Glebe)	„ 30
Tullyvarryes	„ 28

COUNTY OF TYRONE¹

INDEX OF LANDS²

BARONY OF DUNGANNON¹

A			C				
		Bellilargan	Page	6	Cloghermagh	Page	24
Achive	Page 6	Belliliskie	"	8	Cloghfin	"	17
Achlasge	" 31	Bellimeguire	"	6	Cloghoy	"	1
Aghanhaugh	" 29	Bellimaneagh	"	18	Clonkeme	"	27
Aghenecloy	" 29	Bellinekelly	"	14	Clonticleavan	"	27
Aghinaun	" 28	Bellireagh	"	9	Clunadrisse	"	32
Aghintober	" 31	Benburd	"	22	Clunarbe	"	30
Aghlaarg	" 2	Boccockedue	"	29	Clundiduan	"	9
Aghodrimderrig	" 1	Bocockban	"	29	Cluninarnie	"	11
Allone	" 16	Bohard	"	27	Cluntrikan	"	1
Alteerenog	" 26	Bohomukduffe	"	22	Cogh	"	4
Anagh	" 31	Boland	"	24	Cohu	"	3
Anaghary	" 3	Bollivard	"	31	Coill	"	1
Anagher	" 1	Bollivenge	"	4	Coise	"	19
Anaghvan	" 3	Bonitruan	"	6	Collolevian	"	31
Annagh	" 32	Borain	"	19	Collolossa	"	31
Annaghgini	" 32	Briechevile	"	2	Conrow	"	30
Annaghmore	" 1	Brogully	"	22	Coolehills	"	21
Annahawle	" 16	Bruaghslugh	"	24	Coppock	"	3
Anogh	" 23	Brugh	"	21	Coragh	"	12
Ardveruiske	" 10				Corchill	"	13
Aruli	" 3				Corculmun	"	23
Attiglishin	" 11				Cormicimartin	"	29
					Cornemadie	"	33
					Cornenie	"	16
					Corr	"	19, 22
					Correrear	"	32
					Craigbellidivin	"	9
					Cranluing	"	29
					Creppock	"	25
					Crinagh	"	20
					Crivagh	"	32
					Crive	"	22
					Crives	"	31
					Croly	"	27
					Costill	"	25
					Crubanagh	"	23
					Crulogh	"	30
					Cullan	"	18
					Cullerunaght	"	9
B							
Back	Page 5	Caburagh	Page	28			
Ballaghmahay	" 29	Cadah	"	14			
Ballibegg	" 1	Cahanan	"	19			
Balligittle	" 1	Callerin	"	8			
Ballinacrosse	" 3	Carbb	"	33			
Ballinagoin	" 4	Carlolan	"	16			
Belliblagh	" 4	Carnn	"	6			
Bellichullan	" 5	Carnon	"	6			
Bellicroy	" 14	Carricklavcoll	"	27			
Bellieragh	" 9	Catmosteale	"	29			
Belligrugan	" 9	Cavan	"	19			
Bellikelly	" 19	Cavillkillgrean	"	30			
		Clandaghy	"	27			
		Clanero	"	27			
		Clanmore	"	25			
		Clare	"	12			

¹ Page 247 of Vol.

² Based on the pagination of the text.

Cullentrog	Page 28
Cullimoye	" 31
Cullin	" 31
Culling	" 29
Cullinravir	" 31
Cullitini	" 2
Cullkirin	" 22
Cullnagor	" 19
Cullnagrow	" 20
Cullnefrangan	" 10
Cullrevog	" 22
Cultiferagh	" 12
Curin	" 23
Curmullogh	" 25
Curricurragh	" 9
Currinbeg	" 18
Curvanaghan	" 12

D

Deirgnagh	Page 1
Dermabane	" 30
Derricrivi	" 26
Derry	" 18
Derrynareagh	" 33
Dirriashi	" 31
Dirricosh	" 29
Dirricrivi	" 23
Dirricrivie	" 29
Dirridalt	" 31
Dirrigally	" 19
Dirrigavi	" 23
Dirrigortdivi	" 25
Dirrihaies	" 16
Dirrihurke	" 19
Dirrikill	" 31
Dirrinagh	" 28
Dirripuble	" 23
Donagh	" 10
Drian	" 24
Drimchorick	" 19
Drimelert	" 16
Drimfadvan	" 28
Drimgronan	" 25
Drimhibert	" 6
Drimkirke	" 31
Drimleg	" 26
Drimneferna	" 31
Drimnegullan	" 2
Drimquart	" 25
Drintie	" 12
Drissernean	" 31

Dromearne	Page 27
Dromen	" 27
Dromorill	" 1
Drongmore	" 20
Drumally	" 22
Druman Iteragh	" 22
Druman woteragh	" 22
Drumard	" 6, 19
Drumarin	" 9
Drumart	" 9
Drumconnis	" 4
Drumcro	" 19
Drumbolyhu	" 16
Drumei	" 18
Drumespell	" 19
Drumgoll	" 22
Drumin	" 11
Drumincloh	" 12
Drumkirne	" 4
Drumney	" 26
Drumniclogh	" 1
Drumoclogin	" 29
Drumore	" 6
Drumreagh-Iteragh	" 18
Drumshallgan	" 25
Drumshie	" 21
Drumstrad	" 24
Drumthy	" 19
Drumuck	" 19
Drureagh woteragh	" 18
Duingormull	" 2
Dunadeed	" 26
Dunamoney	" 25
Duneaghan	" 2
Duncalbanagh	" 14
Dunegarnon	" 20
Dunganon	" 21
Dungororan	" 33
Duine	" 14
Dunlairie	" 29
Dunmore	" 12
Dunne	" 12
Dunsaorke	" 24
Durliss	" 7, 8
Durlisse	" 7

E

Eary	Page 4
Edin, Lurgin	" 32
Edinagiragh	" 27
Edincranon	" 31

Edinodorke	Page 18
Ellagh	" 6
Enaghmore	" 27
Enish	" 27

F

Farlagh	Page 18
Farratra	" 28
Feagh	" 6
fasglassagn	" 28
fanve	" 14
Fiugh	" 2

G

Gallonett	Page 8
Gallrally	" 2
Garvagh	" 29
Garvaghy	" 23
Gealeassagh	" 16
Glassdromen	" 27
Glassdruman	" 31
Glassmullogh	" 11
Gnolane	" 29
Gortavay	" 32
Gortechor	" 11
Gortedaragh	" 16
Gorteon	" 19
Gortfadd	" 15
Gortgoinse	" 18
Gortichull	" 6
Gortigill	" 2
Gortiglasse	" 32
Gortimore	" 15
Gortiveala	" 16
Gortivili	" 15
Gortlinragha	" 31
Gortmoran	" 21
Gortnegamrua	" 3
Gortnegamuna	" 14
Gortnegoll	" 33
Gortnegowne	" 32
Gortnequigie	" 6
Gortnicrosse	" 12
Gortnisole	" 12
Gortreagh	" 9, 11
Gortscrey	" 16
Granch	" 5
Guary	" 31

I
 Innishmeagh Page 29

K
 Kango Page 21
 Keravebeg " 23
 Kielle " 32
 Killadun " 32
 Killbreakan " 25
 Killchichan " 10
 Killcleagh " 16
 Killcong " 4
 Killdouloughan " 6
 Killdugan " 10
 Killiclogher " 15
 Killicolpie " 6
 Killidrum " 32
 Killigarvin " 14
 Killimun " 10
 Killinan " 11
 Killknidin " 15
 Killmanagh " 6
 Killnamaddie " 32
 Killnarart " 25
 Killnegerie " 15
 Killsally " 4
 Killuchin " 11
 Kinaghan " 11
 Kinnameale " 21
 Knockanro " 7
 Knockecong " 9
 Knockevaddie " 17
 Knockneclog " 23
 Knocko " 11
 Kollkill " 23
 Kronkan " 15

L
 Lagaro Page 29
 Lagily " 25
 Lean " 9
 Leanaghlassa " 4
 Leckagh " 17
 Legena " 27
 Leivnaner " 23
 Lettmurchie " 29
 Lewrton " 19
 Leynekaith " 11
 Liemvy " 16

Lightrick Page 19
 Lirie " 11
 Lissacull " 32
 Lissamullreg " 26
 Lissbane " 18
 Lissdery " 30
 Lissdurt " 30
 Lissgenagh " 29
 Lissmore " 3
 Lissmoyle " 25
 Lissnacrog " 23
 Lissnanean " 15
 Lissneagh " 2
 Lissruin " 25
 Lisstragan " 26
 Litterilency " 2
 Loghan " 29
 Loghery " 8
 Lorgo Culling " 29
 Lurgie " 3
 Lurgin Edin " 32
 Lussbegg " 30
 Lussincross " 14
 Lusskittle " 2

M

Mabuy Page 11
 Magaishill " 26
 Magherilim*Killdred " 1
 Magherimullcarily " 1
 Maghertrum " 6
 Maghnadredna " 32
 Magire " 22
 Manaseatny " 31
 Marasudin " 8
 Martin " 29
 Massmore " 23
 Meinagh " 1
 Mekkana " 13
 Mettober " 12
 Moigh " 25
 Molloghlieve " 24
 Momore " 16
 Morrie " 16
 Moynagh " 16
 Moyrer " 9
 Moyvey " 18
 Mulinehai " 32
 Mullaghmuile " 2
 Mullantean " 2
 Mullicarnon " 24
 Mullinaharna " 27

Mullinahue Page 6
 Mullobuy " 26
 Mullogh " 22
 Mulloghbaan " 31
 Mulloghbuy " 16
 Mulloghlerory " 1
 Mulloghmore " 32
 Mullogho-dun " 21
 Mulloghtalg " 24
 Mulloghtimegite " 18
 Mulloghtirory " 4
 Mulloglasse " 6
 Munigere " 17

N

Naheshgrahi Page 32
 Nashie " 28

O

Ochill Page 4, 9

P

Parkes Page 21

R

Riasge Page 31
 Rosse " 3
 Rowan " 23
 Rughaghy " 27
 Rusky " 2

S

Sahrly Page 22
 Sesseiagh " 16
 Seyoran " 25
 Shenchanro " 23
 Shenlusse " 1
 Shenvaghy " 23
 Shiregrim " 3
 Shontonagh " 29
 Skenergitt " 15
 Skenergniie " 16
 Skeog " 30
 Stakernagh " 31

Stiologagh	Page 23
Strameillmartin	„ 13
Stregban	„ 26

T

Taghifadd	Page 32
Taich	„ 31
Tamulett	„ 12
Tamunaghmore	„ 6, 19
Tamunaskeanagh	„ 11
Tatiginir	„ 11
Tawnilinan	„ 2
Teagh	„ 16
Teagh-Laghan	„ 19
Temlogan	„ 29
Tempan	„ 20
Ternekilly	„ 21
Tillireavy	„ 17
Tinnally	„ 22
Tireglassock	„ 24
Tirehurne	„ 29
Tirelina	„ 25
Tireneaskie	„ 17
Tireneskie	„ 15
Tirenew	„ 31
Tirenini	„ 11
Tiresquibb	„ 23
Tireveny	„ 10
Tirevriske	„ 25
Tohan	„ 25
Tollicill	„ 9
Tomogg	„ 31
Totichill	„ 11
True	„ 19
Trustan	„ 16
Tulbert Lean	„ 9
Tullagh	„ 27, 30
Tullaghmore	„ 3
Tulliallan	„ 31
Tulliblitty	„ 27
Tullidony	„ 22
Tullilagan	„ 15
Tullileig	„ 2
Tullimulin	„ 14
Tullinacrosse	„ 13
Tullinigill	„ 10
Tulliodoner	„ 16
Tulliruan	„ 11
Tullivar	„ 30
Tulliwini	„ 30
Tullnaverne	„ 29

Tullobbeg	Page 2
Tullogh	„ 15
Tullogholog	„ 3
Tullolegan	„ 14
Tullvan	„ 16
Tullyconnell	„ 7
Turbell	„ 4
Turbellreagh	„ 2
Turnakarson	„ 32

U

Unick	Page 2
-------	--------

W

Watterarde	Page 16
------------	---------

FORFEITED LANDS.¹

A

Aghesallagh	Page 4
Aghikinduffe	„ 7
Aghnes	„ 5
Aghteglissan	„ 9
Ahucrigh	„ 2
Ardmeleogh	„ 3

B

Badahessogh	Page 2
Ballaght	„ 4
Bollimahall	„ 8

C

Cadin	Page 7
Canaghgiver	„ 4
Carrick	„ 1
Castle Towne	„ 6
Cavan-buy	„ 5
Claginbellidonally	„ 8
Clanburiske	„ 8
Cluntifolo	„ 6

Clarcill	Page 4
Connor	„ 4
Corchille	„ 8
Corderry	„ 3
Corlonan	„ 8
Cornlaght	„ 4
Coylenemod	„ 9
Cranaslagh	„ 6
Creve	„ 9
Crossdernad	„ 8
Crosskeavnagh	„ 9
Cullagone	„ 5
Cullimaghy	„ 8
Cullnefteor	„ 9
Cullwarden	„ 8

D

Dermabory	Page 6
Diregortne	„ 2
Dirricantohan	„ 5
Dirrinashure	„ 9
Donaghy	„ 9
Down M ^c Meigh	„ 4
Dromore	„ 5
Druman	„ 1
Drumas	„ 4
Drumude	„ 8
Dyan	„ 4

E

Edintilvan	Page 6
Enagh	„ 5
Enaghcramp	„ 5

G

Gallwolly	Page 9
Glenbegg	„ 9
Gortmartan	„ 7
Gortnedaragh	„ 8
Gortolarin	„ 1

I

Iteragh	Page 7
---------	--------

¹ Page 281 of Vol.

K

Kedewe	Page 5
Kilinery	" 3
Killgawne	" 5
Killineall	" 4
Killmore	" 5, 8
Kinard	" 5
Knocknorise	" 6
Knockonary	" 6

L

Laniclog	Page 3
Largilea	" 9
Leiagh M ^e Nab	" 5
Liena	" 6
Lissomoldon	" 5
Loinge	" 2

M

M ^e Meigh	Page 4
Martrie	" 3
Milluin	" 2
Moghan	" 9
Mulleneneall	" 4
Mullenereagh	" 4
Mullenture	" 5
Mullicarnon	" 5
Mullicarra	" 7
Mullinure	" 2
Mullirodan	" 6
Mulloghmor	" 4
Mulloghmoose	" 6
Mulloghmosse	" 5
Munagore	" 8

N

Nagytnew	Page 4
Neisgragh	" 7

P

Parkes	Page 5
--------	--------

R

Ramakett	Page 5
Rathclin	" 9
Resterife	" 6
Rilligioile	" 7

S

Scullenbuies	Page 1
Shrew	" 2
Skagran	" 5
Skiagh	" 8

T

Tamunaghlean	Page 4
Tireglassock	" 7
Tireheige	" 5
Tulleremon	" 5
Tulliarvin	" 8
Tullivana	" 7
Tullogh	" 7

CHURCH LANDS & GLEBES.¹

A

Aghagala	Page 11
Agherany	" 13
Aghicolum (Glebe)	" 16
Aghikinsallah (Glebe)	" 16
Aghiran	" 13
Ahanhole	" 3
Anaieter	" 10
Annagh	" 13
Annagh begg	" 4
Annagh more	" 4
Annaghneannim	" 4
Annivore	" 10
Ardaghy	" 7
Ardcomer	" 2
Ardpatrick	" 5

B

Ballibrea	Page 13
Bellinully (Glebe)	" 15
Bellinurfie	" 10
Bellineleike	" 7
Bellitemple	" 5
Boggbaine	" 5
Bollibrisht	" 3
Bollinagili	" 3
Bollinahoime	" 8
Bollmaneagh	" 1
Brawnagh	" 6
Briey	" 7

C

Canto	Page 10
Carker	" 7
Carnteall	" 12
Cavanasallagh	" 6
Cavanshin kill	" 5
Claggin	" 13
Clagin	Page 1
Clamaghie (Glebe)	" 17
Clananise (Glebe)	" 17
Clare	" 1
Cloghfinn	" 5
Clonquill (Glebe)	" 18
Clunginni	" 3
Coilohery (Glebe)	" 17
Corchrichi	" 1
Corglassan	" 7
Cornemuklah	" 6
Craimofield	" 1
Crefany (Glebe)	" 18
Creiagh	" 5
Creive	" 3
Crevagh	" 6
Crivagh	" 3
Crive	" 13
Crosse	" 1
Crosse (Glebe)	" 15
Cullnehavoll	" 1
Cullrany	" 5
Curreagh	" 2

D

Derraghodoan	Page 6
Dirrerahghan (Glebe)	" 15

¹ Page 290 of Vol.

Dirricrin	Page 11
Dirriochill	" 12
Donaghreisk	" 4
Downemore	" 3
Dragonigan	" 8
Drimderig	" 12
Drimgris	" 3
Drimley	" 12
Drimra	" 4
Dromgeale	" 6
Drumard (Glebe)	" 16
Drumbanum	" 7
Drumberne	" 13
Drumcha	" 1
Drumconer	" 13
Drumcum	" 10
Drumenni	" 10
Druminagh (Glebe)	" 16
Drumniads	" 7
Drumshinbo (Glebe)	" 15
Dunlorin	" 1
Dura	" 5

E

Eannaghbegg	Page 12
Edermogh	" 8
Enescallin	" 8

F

fageran	Page 3
Faggerran	" 2
Farle	" 13

G

Garraghy	Page 13
Ginnagh	" 3
Glacklean (Glebe)	" 18
Gorshellgan	" 5
Gortafada (Glebe)	" 17
Gortfadd (Glebe)	" 15
Gorticloghan	" 5
Gorticur	" 4
Gortniskie	" 7
Gortnive	" 7

K

Kanaghan	Page 6
Kildress	" 2
Killary	" 11
Killevamer	" 1
Killicolpie	" 4
Killikinevan	" 10
Killimurfi (Glebe)	" 16
Killine	" 11
Killissll	" 12
Killmashally	" 10
Killo Conogan	" 10
Killuin	" 7
Kinaghan	" 5
Kinago	" 5
Kinelecke (Glebe)	" 17
Kingarave	" 6
Kinross	" 10
Kinrosse	" 10
Knocknegenan (Glebe)	" 17

L

Leardan	Page 13
Leathy	" 5
Liegmurne	" 7
Lismarlin	" 6
Lissaboy	" 13
Lissagoan	" 13
Lissbui	" 8
Lisscasy	" 8
Lissclare	" 11
Lissconduffe	" 12
Lissly	" 7
Lissnaglier	" 13
Lussnahavoll	" 8

M

Magheriglassc	Page 2
Maghri	" 5
Mimirniagh	" 13
Moliroda	" 13
Morush	" 1
Mullan	" 11
Mullinconer (Glebe)	" 17
Mullinigarnon	" 4
Mullofaderlogh (Glebe)	" 17
Mulloghban (Glebe)	" 18
Mullogheroteragh	" 10
Mulloghmore (Glebe)	" 17

Mulloghmossogh	Page 7
Mulloghmossok	(Glebe) " 17
Mulloghoteag	" 5
Mulloghrien	" 7
Mulloghrieve	" 13

P

Plaister	Page 6
----------	--------

R

Raluagh	Page 13
Reiskbegg	" 6
Reiskmore	" 6

S

Shenmagherie	(Glebe) Page 17
Sinelarg	" 12
Sorne	" 7
Staymore	" 12
Stuchan	" 14

T

Tamunagh vallagh	(Glebe) Page 16
Tamuniagan	" 3
Tattanagiltogh	" 3
Tirkvallen	" 10
Tobermassin (Glebe)	" 17
Tollodoner	" 6
Tollogunin	" 6
Tollokillin	" 6
Triekly	" 7
Tulliard	" 4
Tullicullan	" 5
Tullidustie	" 12
Tulliedera	" 13
Tullifraghan	" 5
Tulliliog	" 13
Tullinaggall	" 13
Tullinami	" 8
Tullogh	" 1
Tulliorchor	" 8
Tullira	" 8
Tullive	" 9
Tullnure	" 13
Tullruirrin	" 9

BARONY OF CLOGHER¹

A		C		Drumgo	Page
Agha Darra	Page 4	Calbeg	Page 11	Drummore	" 7
Agheisk	" 9	Caldrum	" 6	Dunmoyle	" 1
Aghendaragh	" 10	Capelkeagh	" 9	Dunveigen	" 8
Aghenlark	" 10	Cariglas	" 13		
Aghentaen	" 10	Caringatt	" 9	E	
Aghentarn	" 9	Carnetaile bgg	" 7	Edentudrie	Page 13
Aghentrymen	" 7	Carntaile more	" 7	Eskerbroge	" 8
Aghevill	" 9	Carr	" 6	Eskermore	" 8
Aghgolagh	" 9	Carrew	" 3		
Aghkincon	" 12	Cavemcark	" 9	F	
Aghmeletragh	" 4	Cellombron	" 3	Fallaghaun	Page 1
Aghmelotragh	" 4	Certade	" 4	Feddan	" 2
Aghnabrissell	" 13	Clancoyle	" 3	Fenesker	" 7
Aghronan	" 7	Claurmore	" 8	Fernadrum	" 8
Aichan	" 8	Cloneblagh	" 8	Feymore	" 4
Alcloghfin	" 1	Coall	" 9	Froughmore	" 8
Altanarva	" 7	Coldenan	" 12		
Altmagor	" 1	Collentray	" 12	G	
Altnamuskin	" 1	Corbo	" 7	Gallagh	Page 4
Altneveagh	" 6	Corchill	" 7	Gargrim	" 13
Anagarvy	" 8	Corcrevie	" 10	Garla	" 9
Anagh	" 11	Coremore	" 8	Garvolly	" 13
Annahilla	" 3	Cornelea	" 7	Glancoyle	" 8
Annalohan	" 6	Corrisesk	" 13	Glanegarragh	" 8
Arclay	" 12	Cortnemukla	" 6	Glenholen	" 8
Ardatiny	" 13	Corvelly	" 13	Gnavologh	" 7
Ard m ^c Karnie	" 6	Cullagvie	" 1	Gortmore	" 10
Ardvnshen	" 8	Cullamore	" 4	Gortneglus	" 4
		Cullonoran	" 10	Gragrafin	" 7
				Gransalagh	" 8
				Graycoyle	" 7
				K	
				Keavie	Page 3
				Kilcarnan	" 4
				Kilcleagh	" 6
				Kilfadda	" 7
				Killaberrie	" 13
				Killaliss	" 13
				Killaney	" 9
				Killany	" 7

¹ Page 309 of Vol.

Killauney	Page 4
Killebrack	" 4
Killemorgan	" 1
Killgort	" 8
Kilnahiry	" 8
Kilnehussog	" 7
Kilroddon	" 6
Knockmany	" 8
Knocknicarnan	" 9
Knockony	" 1

L

Lackaghboy	Page 13
Lagashgall	" 13
Larginclair	" 7
Leten	" 4
Letrie	" 3
Lettbegg	" 8
Lisburles	" 4
Liscator	" 7
Lisernerie	" 3
Lisgonell	" 1
Lisley	" 7
Lismore	" 3
Lisnamoyog	" 9
Lisnecrive	" 13
Lisrabell	" 8
Lisralissey	" 12
Lisronan	" 3
Listuda	" 4
Loghermore	" 12
Lossatt	" 9
Lunges	" 9
Lungs	" 6
Lurgoboy	" 2

M

Macamely	Page 10
Mollin	" 1
Mullabeny	" 9
Mullaghmore	" 6, 12
Mullan	" 6, 7, 13
Mullantanvelly	" 4
Mullareny	" 9
Mullasillago	" 13
Mulnecren	" 3
Murley	" 9

O

Ougher	Page 6
--------	--------

P

Prolisk	Page 9
---------	--------

R

Rahoran	Page 10
Rananaly	" 10
Ravanaly	" 10
Roveagh	" 7
Ruchan	" 3

S

Scianshean	Page 9
Scregagore	" 13
Scribagh	" 10
Scrunisk	" 13
Seanew	" 13
Sendrum	" 1
Shantanagh	" 1
Shantanog	" 9
Skelga	" 9
Skelgagh	" 13
Slat more	" 11
Slot Begg	" 11
Stradagor	" 13
Syan	" 2

T

Tamamlettbron	Page 8
Tanagh-itragh	" 13
Tannikiltagh	" 4
Tarrenskey	" 1
Tatewile	" 13
Tatnedanagh	" 7
Tatnemeagh	" 12
Tatticosker	" 1
Tauenaghmore	" 6
Terenan	" 13
Tillevernan	" 8
Tirricarrie	" 12
Toghafadda	" 13
Tonnagh	" 13

Tony	Page 9
Tubriger	" 6
Tullarush	" 13
Tullibrean	" 2
Tullilenton	" 3
Tullilocker	" 8
Tullively	" 8
Tulloagh	" 6
Tulnafoyle	" 8
Tulnagir	" 11
Tullyglus	" 3
Twofarmases	" 2
Tympany	" 12
Tytanylan	" 12

CHURCH LANDS & GLEBES.¹

A

Aghinclogh	Page 14
Avelyort	" 17
Avernish	" 15

B

Ballenebcagh (Glebe)	Page 19
Ballerine	" 14
Belliguillian	" 14
Bellimagowan	" 14
Belliscally	" 14

C

Carnhill	Page 14
Clogher, Town of	" 16
Conhill	" 15
Covy	" 16
Cummor	" 18

D

Duenemanagh (Glebe)	Page 19
Dungiven (Glebe)	" 19
Drumhirk (Glebe)	" 19
Drumwhisker	" 18

¹ Page 322 of Vol.

F

Fardross	Page 15
Farkesly	" 15
Farnetragh	" 14
Farrenmenogh	" 17
Farrensagart	" 17
Feinon	" 18
Findermore	" 15
Frugmore	" 16

G

Garvogh	Page 17
Glenka	" 17
Glennouse	" 15
Grangeagh (Glebe)	" 19

K

Kedies	Page 17
Kercloyhan	" 16
Kilcoran	" 15
Kilcrewerty	" 18
Kilgreen	" 17

L

Leiska	Page 18
Lisardall	" 14
Lisbeg	" 14
Lisboy	" 14
Lismabochry	" 16
Lismor	" 16
Lismore	" 16
Lisnamanagh (Glebe)	" 19
Loghermore (Glebe)	" 19

M

Mullanloghbegg	Page 15
----------------	---------

R

Rachearan	Page 18
Rafragon	" 18
Raherk (Glebe)	" 19
Rananalry	" 17

Ratory	Page 16
Ravarron	" 18
Ravogan	" 17

S

Shanco	Page 14
--------	---------

T

Tavenadony	Page 17
Tolyhyn (Glebe)	" 19
Tullaghkillam	" 15
Tullinvarrt	" 15
Tullirin (Glebe)	" 19
Tulloghreagh	" 14
Tulnabrak (Glebe)	" 19

V

Vreagh	Page 15.
--------	----------

BARONY OF OMAGH ¹

A

Aghadorra	Page 13
Aghadulla downa	" 14
Aghadullagram	" 9
Aghagalan	" 30
Aghagowran	" 22
Agharegell	" 8
Aghasculla	" 13
Aghawolla	" 12
Aghelagh	" 6
Aghengre	" 3
Aghigory	" 18
Aghnalee	" 4
Aghnamoile	" 8
Aghy	" 13
Anagh	" 2
Annagh	" 16
Ardbarran	" 28
Ashuogh	" 3
Attamore	" 19

B

Ballenohaty	Page 7
Balleykelly	" 8
Balligoon Upper	" 6
Balligoone Lower	" 6
Ballihallaghan	" 3
Ballitemple	" 10
Ballitrean	" 4
Ballyonan	" 14
Bann ^e atall	" 25
Barragh	" 2
Beagh	" 5
Bellard	" 17
Bellikill	" 3
Bodony	" 13, 16
Bogola	" 8
Borranagh	" 19
Botery	" 9
Bonnmouber	" 8
Brackagh	" 4

Brackagh	Page 26
Bryan, Cahan	" 23

C

Cahan Bryan	Page 23
Calbok	" 11
Campsey	" 30
Carnaleagh	" 13
Carney	" 26
Carragha	Page 27
Castle Goren	" 20
Cavan	" 21
Cavanalage	" 19
Cavanamarra	" 16
Cavannacagh	" 9
Cavanreagh	" 4
Ceamolan	" 13
Clamderry	" 13
Claraghloghen	" 25

¹ Page 329 of Vol.

Claraghmore	Page 25
Cloghfin	" 4
Clonyboggan	" 9
Cocronamocke	" 8
Coghage	" 11
Colboke	" 6
Colkeragh	" 25
Collamanagh	" 27
Collenagard	" 7
Colletargan	" 13
Coney	" 8
Coolecranaght	" 28
Corbellitaken	" 2
Cordromada	" 17
Corgariske	" 17
Cornabony	" 17
Cornacaman	" 29
Cornamuch	" 14
Cornamuclogh	" 14
Corraleagh	" 9, 17
Corra Molcan	" 26
Corwelly	" 14
Cosnarin	" 16
Cowlagh	" 4
Craney	" 19
Cravana	" 30
Credaffe	" 23
Creeve	" 21
Crevanbeg	" 7
Crevanmore	" 7
Croleskeagh	" 3
Crosson	" 17
Cruse	" 17
Curranbrakan	" 8

D

Darraghwinny	Page 7
Derrileagh	" 16
Derrina	" 17
Derrinagon	" 12
Derrycosh	" 17
Derrydreagh	" 17
Derrylenney	" 18
Derryroone	" 18
Derryvefroy	" 2
Derryvokenan	" 18
Dirreora	" 4
Dirrinagh	" 12
Dirroran	" 4
Dollahan	" 13
Donaree	" 24

Donemony	Page 19
Dongcrean	" 4
Dongra	" 10
Donwash	" 24
Dooish	" 26
Doragh	" 18
Dreadoghill	" 16
Dressoge	" 27
Dromanabirg	" 28
Dromardnacrosse	" 17
Dromarrat	" 12
Drombarly	" 26
Dromgosh	" 4
Dromgrane	" 19
Dromliske	" 15
Dromnaforta	" 26
Dromneyne	" 26
Dromsheel	" 15
Dromskinny	" 12
Dromskragh	" 24
Drumanamarle	" 6
Drumbinon	" 17
Drumconally	" 9
Drumhirkeban	" 14
Drumhirkerush	" 14
Drumlester	" 4
Drumquin	" 24
Drumwash	" 8
Duffcabragh	" 18
Dularge	" 17
Durton	" 20

E

Eadon Derry	Page 30
Eadonofogro	" 19
Eadonreagh	" 23
Eddergold	" 6
Ervally	" 30
Esker	" 13
Eskeamore	" 3

F

Fallagherne	Page 19
Feddan	" 26
Ferny	" 17
Figlash	" 17
Freeragh	" 21

G

Galwelly	Page 12, 29
Gar groome	" 13
Garvetagh	" 28
Glasdromon	" 18
Glasnulla	" 16
Glennan	" 19
Glenowne	" 3
Goren, Castle	" 20
Gortnagullen	" 13
Gortroe	" 12
Gouland	" 13
Gratagho	" 30
Gravagho	" 18
Grenan	" 16
Gronan	" 15
Gunvaghan	" 20

H

Hamkincon	Page 17
-----------	---------

K

Keanyne	Page 17
Kedargan	" 3
Kelly	" 23
Kenage	" 17
Kerreles	" 25
Kilcam	" 3
Kildroy	" 2
Kilkera	" 21
Killagauland	" 8
Kilmonahan	" 19
Kimore	" 10, 25
Kilnock	" 16
Kilrogh	" 21
Kiltamnagh	" 6
Knocknascarnan	" 10
Kolkill	" 12

L

Laghfrashaghin	Page 27
Laghterish	" 18
Laghterne	" 5
Larginwy	" 26
Lawney	" 8
Leaghtone	" 25

Leckagh	Page 17
Leere	" 20
Legocary	" 5
Legotankan	" 22
Lescopan	" 22
Lesneclooney	" 22
Lessolart	" 22
Letrum	" 23
Lettergesh	" 14
Lettree	" 13
Liffer	" 16
Line	" 12
Liscoppan	" 29
Lisnabogaghan	" 26
Lisnabroker	" 12
Lisnahama	" 18
Lisragh	" 2
Lissen	" 30
Lisoneadon	" 12
Listeene	" 28
Loghlemly	" 3
Loghmok	" 8
Lunchagh	" 26

M

Magherelogh	Page 17
Magherneyeragh	" 22
Magort	" 12
Meenegarr	" 12
Molcan	" 26
Moliogh	" 5
Mollaghnevar	" 25
Mollenagogh	" 12
Mollenascoddana	" 7
Mollencolter	" 24
Molleytreslan	" 28
Money	" 20
Monnellbeg	" 13
Monygar	" 16
Mullaghbine	" 13
Mullaghcrosse	" 8
Mullaghmanagh	" 8
Mullaghmore	" 5
Mullameene	" 17
Mullanabrin	" 22
Mulleduffe	" 28
Mullivynney	" 19
Mulloghmore	" 7
Myncarghagh	" 27

O

Oghill	Page 13
--------	---------

R

Rackeragh	Page 7
Rahanagh beg	" 14
Rakeran beg	" 13
Ramakan	" 4, 29
Ranally	" 2
Regloger	" 12
Reylan	" 8
Rodorgen	" 3
Roscamey	" 2
Rosossana	" 30

S

Seafin	Page 28
Seyodennan	" 7
Seyogollan	" 26
Shanemullagh	" 17
Sheskunore	" 5
Shraghduffe	" 15
Shraghy	" 23
Skelgagh	" 14
Skreene	" 19
Strawlongart	" 17
Strawmagomer	" 17
Strongcorbodagh	" 7

T

Tallevally	Page 18
Tamlaght	" 9
Tattekeran	" 3
Tatty Cor	" 13
Tattykeale	" 9
Tattymolmony	" 19
Tattyskeale	" 10
Tattysullagh	" 9
Tenergee	" 4
Timory	" 12
Tolleard	" 25
Tollekeny	" 7
Tollenankerin	" 18
Tolliherne	" 2
Tomnaghmata	" 9

Trellick	Page 17
Tullenankeran	" 17
Tullirush	" 5
Turlom	" 6

U

Urbalreagh	Page 22
------------	---------

W

Waghterard	Page 13
------------	---------

CHURCH LANDS.¹

A

Aghilronring	Page 41
Aghiore	" 34
Aghmarny	" 32
Aghnacragan	" 33
Aghnagogan	" 33
Aghnalurge	" 37
Aldroman	" 33
Avagh	" 34

B

Ballentemple	Page 34
Balleylumy	" 40
Ballibracan	" 38
Balligorton	" 38
Ballimongon	" 41
Beagh	" 34
Brakaghmore	" 38

C

Carraghhoe	Page 41
Carrigmore	" 33
Carrigeston	" 32
Carroraghanon	" 37
Cay	" 36
Clogherny	" 33
Clogherny-temple	" 33
Clountomory	" 38

¹ Page 359 of Vol.

Collaghy	Page 35
Corkill	" 37
Crabbagh	" 37
Craggan	" 32
Craney	" 36
Crosdongon	" 37
Crosleagh	" 36
Croy	" 41

D

Derralan	Page 37
Derrinagha	" 39
Derrylarke	" 34
Derymakavana	" 38
Donoghonee	" 33
Dounnin	" 35
Dowinish	" 32
Dremoge	" 32
Dromconnes	" 36
Dromde	" 36
Dromherfe	" 39
Dromkelly	" 38
Dromnashanlis	" 34
Dromrane	" 37
Dromsanes	" 38
Dron	" 34
Drumore	" 38

E

Eddergold	Page 36
Effernan	" 37

F

Frughmore	Page 34
-----------	---------

G

Glankeragh	Page 37
Glanrowne	" 42
Glasmallagh	" 39
Glasmullagh	" 37
Goland	" 37
Gortfin	" 32
Gortnagrosse	" 41

K

Kellon	Page 33
Kilbonok	" 37
Kildrum	" 36
Kilteragh	" 41
Kiltoile	" 34

L

Lagvuldcarne	Page 42
Lesky	" 37
Lessan	" 34
Liscraggan	" 34
Lohmakrowg	" 33
Longfield	" 42

M

Magherekill	Page 41
Magheryrne	" 42
Mollagh Shymey	" 33
Mollan	" 32
Mollenacrosse	" 36
Mollenagorka	" 37

R

Reffen	Page 34
Reshloney	" 37
Reylagh	" 37
Rosky	" 36
Rylagh	" 38
Rylaghduffe	" 34

S

Shaneferagh	Page 36
Shane Mullagh	" 36
Shanemullagh	" 37
Shymey	" 33
Sloggan	" 32
Sultan	" 32

T

Tallagh	Page 34
Tattereagh	" 35
Tattikeele	" 32
Tollenahone	" 36
Tyrrooney	" 32

BARONY OF STRABANE¹**A**

Aghelaan	Page 11
Altneery	" 30
Altnegalloghlogh	" 28
Altonisechahan	" 33
Altonisechan	" 31
Altrest	" 29
Ardnegloy	" 27
Ashgoloane	" 5
(alias Liscrehoge)	

Attogh	Page 4
Avisagodden	" 4

B

Ballyrena	Page 15
Barren	" 31
Barrogh	" 7
Belleye	" 23

Belliburny alias Hollyhill	} Page 23
Bellicolman	" 18
Bellidonagh	" 24
Bellim ^e Leer	" 19
Bellim ^e quilly	" 9
Bellimurrierty	" 17
Bellinabinny	" 27
Bellinagill	" 11
Bellinamullin	" 8
Belliolan	" 15

¹ Page 371 of Vol.

Beltany	Page 7
Belltrin	" 4
Bellym ^c Gory	" 24
Bellynashrade	" 6
Bellyolaa	" 24
Benaleally	" 31
Benelealy	" 28
Bonaber	" 8
Bryen	" 16
Bovardine a/s.	
Drumnebuy	" 21
C	
Cargetyan	Page 27
Carkins	" 8
Carrick Abby	" 6
Carrickgolan	" 20
Carrowcley	" 18
Carrowkilly Martin	" 13
Cashell	" 7, 23
Cashell Ivoran	" 28
Castlemoyle	" 13
Castlemullan	" 27
Casty	" 15
Cavancreagh	" 27
Cavandarrogh	" 15
Cavan Icaach	" 23
Cavanluy	" 21
Cawglen alias	
Avisagodden	" 4
Clady	" 16
Clancuss	" 31
Cloghbui	" 28
Clogher	" 15
Cloghogall	" 13, 23, 28
Cloghoge	" 28
Cloncull	" 31
Collermoney	" 24
Collkillychren	" 7
Collvocalin alias	
Tryan OMadden	" 5
Conkill	" 23
Conogh	" 5
Corlea	" 13
Cormony	" 24
Cornony	" 8
Corranary	" 9
Craney	" 9
Crighorre	" 28
Crossballanry	" 13

Crossmean	Page 8
Cullen	" 10, 27
Cullmaghery	" 27

D

Deirkellae	Page 31
Dennett	" 33
Derbroagh	" 5
Dergelt	" 21
Desert	" 24
Dirriconly	" 30
Dirrycrome	" 16
Dirrywoone	" 15
Donbanranner	" 4
Dowletter	" 29
Downamanagh	" 31
Drogte	" 4
Dromen	" 31
Dromgattyn	" 28
Drcmnakilly	" 11
Drumclamph	" 15
Drumlea alias	
Attogh	" 4
Drumlegagh	" 15
Drummanie	" 33
Drumnebuy	" 21
Dryen	" 31

E

Edenmore	Page 21
Edentawnabryen	" 28
Envaugh	" 15
Esgendin	" 10

F

Fallaghsloe	Page 29
Feofin	" 23
ffallagh	" 6
Furmoyle	" 4

G

Garvakyran	Page 14
Garvogh alias Menduff	" 5
Glencopogagh	" 5
Glenglass	" 16, 19
Glenlaarke	" 4

Glenn ^c comer	Page 4
Glensaniske	" 6
Golan	" 8, 13
Gortecashell	" 4
Gorticrome	" 23
Gortmellane	" 27
Gortmessan	" 28
Gortnecree	" 7
Gortneleeke	" 25
Gortvea	" 28
Gortyn alias Belltrin	" 4
Gortynegan	" 7
Gortnegarone	" 9
Gortnelogher	" 19
Grange	" 13
Grange of Dennett	" 33

H

Hollyhill	Page 23
-----------	---------

I

Icaach	Page 23
Ivoran	" 28

K

Killclogher	Page 9
Killennagh	" 24
Killeny	" 31
Killery	" 19
Killibreck	" 10
Killigormly	" 16, 19
Killoghey	" 15
Killogriffin	" 25
Killy	" 11, 31
Killycluny	" 31
Killymore	" 13
Kinachan	" 23
Knockymillar	" 17

L

Laet	Page 31
Largymore	" 15
Leardan	" 6
Leggan	" 13
Lennymore	" 4
Letterbratt alias Derbroagh	5

Letterbyn	Page 15
Lisboinytemeny	" 31
Liscabell	" 4
Liscleen	" 30
Lisconbuy	" 21, 28
Liscrehoge	" 5
Lisherlumacan	" 9
Lislapp	" 7
Lisleger	" 7
Lisneclogherr	" 24
Lissnamallogh	" 10
Lissnerroe	" 30
Loghennease	" 24
Loghessa	" 30
Loghmony	" 21
Lurgoboy	" 7
Lysdevin	" 28
Lyskey	" 20
Lyslapp	" 10
Lysnery	" 13
Lyssneger	" 15
Lyssy Mulroan	" 17
Lystra	" 6

M

Maghereregan	Page 15
Magheremesan	" 27
Maghereveogh	" 28
Martin	" 13
Menagh	" 17, 27
Menduff	" 5
Mino Crayne	" 5
Monikenan	" 30
Moyagh	" 29
Mullinmachoyne	" 13
Mulloghmore	" 9
Mulroan	" 17

N

Nedrostan als.	} Page 21
Dergalt	
Newtowne	" 13
Nylagh	" 17
Nylogh	" 20

O

Ordogarvan	Page 23
Oughtermoy	" 31

P

Puble	Page 13
-------	---------

R

Racolpogh	Page 11
Rakelly	" 13
Rash	" 9
Relliagh	" 11
Roskey	" 31
Ruskey	" 15

S

Shirrygrum	Page 10
Shraghnegallwillie	" 30
Shragolan	" 20
Skeagh	" 23
Sperin	" 5
Stareagh	" 4
Stintanagh alias part of Strabane	} " 24
Strabane	" 21, 24
Strachullter	" 13
Straghroy	" 8
Straletterdallan	" 13
Stranebuy	" 30

T

Talliard	Page 28
Tantramurry	" 10
Tatempole	" 21
Tattenewre	" 8
Tattentpole	" 24
Tattinonoghty	" 8
Tawnabriden	" 27
Tawnagh	" 15

Tawnasolus	Page 27
Tawnoghclare	" 28
Teaden	" 5
Teirkernovan	" 31
Teirnadert	" 15
Tetary	" 11
Teyrmegan	" 17
Tottery Golan	" 8
Tottinure	" 8
Trioquin	" 8
Tryan Menagh	" 17
Tryan OMadden	" 5
Tryen Eightragh	" 17
Tryen Oetragh	" 17
Tullanekerry	" 27
Tulliard	" 23
Tullinadally	" 6
Tully	" 7
Tullywhasker	" 19
Tyrcurr	" 11
Tyrmurerty	" 10

CHURCH LANDS & GLEBES.¹

A

Ardkane	Page 35
Ardstragh	" 37

B

Ballineleyne	Page 38
Ballintain	" 37
Bearnish	" 39
Beirnagh (Glebe)	" 43
Bodony	" 39
Bonony	" 35

C

Camos	Page 36
Cappy	" 39
Carlenie	" 38
Cashellduff	" 39
Cavenehanna	" 38

¹ Page 402 of Vol.

Cloghernagh (Glebe) Page 42
 Clondegarrelan (Glebe) „ 44
 Cooledroman (Glebe) „ 43
 Craghan (Glebe) „ 44
 Crikalloghan (Glebe) „ 44

D

Derry (Glebe) Page 43
 Drumnasparr „ 39
 Dunbrinn „ 39

E

Ergavagh (Glebe) Page 42

F

Faany Page 35

G

Glenrone Page 39
 Gowlan „ 39

K

Killmore Page 39
 Killogriffin (Glebe) „ 43
 Killstrull „ 37
 Killyn „ 37
 Kingarue „ 39

L

Large begg (Glebe) Page 42
 Leck „ 36
 Lettrim „ 35
 Lettir „ 38
 Lyslefinn (Glebe) „ 42

M

Magherecoltan Page 38

Meaghey Page 37
 Mullaghlackey „ 38

P

Prushliske Page 37

R

Rechan (Glebe) Page 42

T

Tivenny Page 37

U

Urbellreagh Page 37
 Urney „ 37

